

+NOTICE!!

These documents have been scanned!

Do not place un-scanned documents beneath this notice!

Do not remove this notice from this file!

GPO Jacket No. 560-102
Print Order 61540
Rise Business Services, LLC
Job=AZ15 8/2/2019



Box Number= AZ15202



Claim Begin-End: AMC268063-AMC268100

1 Initial Receipt



AZ15202-5

AMC266964-AMC273343

UNITED STATES
DEPARTMENT OF THE INTERIOR
BUREAU OF LAND MANAGEMENT

RECEIPT AND ACCOUNTING ADVICE

NO. 2062248

Subject: TRANSFER OF INTEREST (50)

WB/AZ

03/13/94

Applicant:

3 4 42

250.00

KLEM KALBERER
3415 WESTMINSTER
DALLAS TEXAS 75205

Remitter: SAME CC
214-520-3210

Assignor:

LEASE MANAGEMENT DATA										
<input type="checkbox"/> NEW <input type="checkbox"/> UPDATE <input type="checkbox"/> PAYMENT										
ORIGINAL SERIAL NO.	ASG.	TYPE	ST.	CTY.	FUND SYMBOL			ACRES/UNITS	RATE	
AMC 269081, ET AL										
AMOUNT	ANV. DATE	EXP. DATE	BILL CYC.	S/C	DISTRICT	NEXT BILL	MISC. DATA	U of M	ACTUAL UNIT	
ASSIGNMENT SERIAL NO.	ASG.	TYPE	ST.	CTY.	FUND SYMBOL			ACRES/UNITS	RATE	
AMOUNT	ANV. DATE	EXP. DATE	BILL CYC.	S/C	DISTRICT	NEXT BILL	MISC. DATA	U of M	ACTUAL UNIT	

APPLY REMITTANCE			
ACTION	FUND SYMBOL	CTY.	AMOUNT
FILING FEE			
RENTAL			
UNEARNED			
REFUND			
TOTAL			
AMOUNT DUE			

Remarks:

BY: _____ DATE: _____

- Lease in Escrow?
- KGS? Of Interest?
- Auto Escalates? Operating Rights?
- Auto Renew? Operator
- Bond Filed?

FOR MMS USE ONLY		
BILLEE	NUMBER	FOREST REFUGE
OCS SECTION		
CODE		

UNITED STATES
DEPARTMENT OF THE INTERIOR
BUREAU OF LAND MANAGEMENT

RECEIPT AND ACCOUNTING ADVICE

NO. 1411892

02

Subject: MINING CLAIMS (38) MC/AZ APR 30 87 0 11 1 19000

Applicant: THOMAS E VANSLAMBRUCK ET AL
BOX XXXX 2325
MESA, AZ 85205

Remitter: SAME

Assignor: ENTERED IN COMPUTER 4-22-87 *CD*

LEASE MANAGEMENT DATA										
<input type="checkbox"/> NEW <input type="checkbox"/> UPDATE <input type="checkbox"/> PAYMENT										
ORIGINAL SERIAL NO.	ASG.	TYPE	ST.	CTY.	FUND SYMBOL			ACRES/UNITS	RATE	
AMC 268063 THRU 268074										
AND 268075 THRU 268100										
AMOUNT	ANV. DATE	EXP. DATE	BILL CYC.	S/C	DISTRICT	NEXT BILL	MISC. DATA	U of M	ACTUAL UNITS	
ASSIGNMENT SERIAL NO.										
ASG.	TYPE	ST.	CTY.	FUND SYMBOL			ACRES/UNITS	RATE		
AMOUNT	ANV. DATE	EXP. DATE	BILL CYC.	S/C	DISTRICT	NEXT BILL	MISC. DATA	U of M	ACTUAL UNITS	
					CMU					

APPLY REMITTANCE			
ACTION	FUND SYMBOL	CTY.	AMOUNT
FILING FEE			
RENTAL			
UNEARNED			
REFUND			
TOTAL			
AMOUNT DUE			

Remarks:
OK
epi

BY: _____ DATE: _____

- Lease in Escrow?
- KGS? Of Interest?
- Auto Escalates? Operating Rights?
- Auto Renew? Operator
- Bond Filed?

FOR MMS USE ONLY		
BILLEE	NUMBER	FOREST REFUGE
OCS SECTION		
CODE		

UNITED STATES
DEPARTMENT OF THE INTERIOR
BUREAU OF LAND MANAGEMENT

RECEIPT AND ACCOUNTING ADVICE

NO. 1411892

02

Subject: MINING CLAIMS (38) MC/AZ APR 20 87 0 11 1 19000

Applicant: THOMAS E VANBLAMBROUCK ET AL
BOX 2325 2325
MESA, AZ 85205

Remitter: SAME

Assignor:

CD
4-22-87

LEASE MANAGEMENT DATA NEW UPDATE PAYMENT

ORIGINAL SERIAL NO.	ASG.	TYPE	ST.	CTY.	FUND SYMBOL	ACRES/UNITS	RATE
AMC 268063 THRU 268074, DIS M N1 THRU N137 AND 268075 THRU 268100, BARBAROSSA A RE THRU Z							

AMOUNT	ANV. DATE	EXP. DATE	BILL CYC.	S/C	DISTRICT	NEXT BILL	MISC. DATA	U of M	ACTUAL UNITS

ASSIGNMENT SERIAL NO.	ASG.	TYPE	ST.	CTY.	FUND SYMBOL	ACRES/UNITS	RATE

AMOUNT	ANV. DATE	EXP. DATE	BILL CYC.	S/C	DISTRICT	NEXT BILL	MISC. DATA	U of M	ACTUAL UNITS
					CMU				

APPLY REMITTANCE

ACTION	FUND SYMBOL	CTY.	AMOUNT
FILING FEE			
RENTAL			
UNEARNED			
REFUND			
TOTAL			
AMOUNT DUE			

Remarks:
OK
epi

BY: _____ DATE: _____

- Lease in Escrow?
- KGS? Of Interest?
- Auto Escalates? Operating Rights?
- Auto Renew? Operator
- Bond Filed?

FOR MMS USE ONLY	
BILLEE NUMBER	FOREST REFUGE
OCS SECTION CODE	

NOTICE!!

These documents have been scanned!

Do not place un-scanned documents beneath this notice!

Do not remove this notice from this file!

GPO Jacket No. 560-102
Print Order 61540
Rise Business Services, LLC
Job=AZ15 8/2/2019



Box Number= AZ15202



Claim Begin-End: AMC268063-AMC268100

2 Correspondence



AZ15202-5

AMC266964-AMC273343

**NO
DOCUMENTS
FOUND**

NO DOCUMENTS FOUND
NO DOCUMENTS FOUND

NOTICE!!

These documents have been scanned!

Do not place un-scanned documents beneath this notice!

Do not remove this notice from this file!

GPO Jacket No. 560-102
Print Order 61540
Rise Business Services, LLC
Job=AZ15 8/2/2019



Box Number= AZ15202



Claim Begin-End: AMC268063-AMC268100

3 Transfers



AZ15202-5

AMC266964-AMC273343

**NO
DOCUMENTS
FOUND**

NO DOCUMENTS FOUND
NO DOCUMENTS FOUND

NOTICE!!

These documents have been scanned!

Do not place un-scanned documents beneath this notice!

Do not remove this notice from this file!

GPO Jacket No. 560-102
Print Order 61540
Rise Business Services, LLC
Job=AZ15 8/2/2019



Box Number= AZ15202



Claim Begin-End: AMC268063-AMC268100

4 Annual Filings



AZ15202-5

AMC266964-AMC273343

Amc 268063
Amc 259412
Amc 277715

Return Document to:
Barbarossa Mining Co., Michael Lee, trustee
4646 Highway 6 #205
Sugar Land, Texas 77478
Telephone: _____

A3850-1(NOV.2001)

No. of Claims: <u>10</u>	x \$5 = <u>5.00</u>
Receipt No.: _____	Check No.: <u>158</u>
Init: <u>[Signature]</u>	FOR BLM USE ONLY

- AFFIDAVIT OF PERFORMANCE OF ANNUAL WORK.** Also fill in Items 1 through 9 and the reverse side of this document.
- NOTICE OF INTENTION TO HOLD.** I intend to hold the claims(s)/site(s) listed on the reverse side of this document for the calendar year 20____. Also fill in Items 1 through 4 and Item 9.

Notices of Intention to Hold are for mill sites and tunnel sites or for mining claims when assessment work has not been done, regardless of whether the annual assessment has been suspended, deferred, or not yet accrued. The filing of a Notice of Intention to Hold shall not relieve the owner of complying with federal and state laws pertaining to the performance of annual assessment work. Notices of Intention to Hold for mill sites or tunnel sites need not be county recorded. For mining claims the form filed with the Bureau of Land Management (BLM) must be identical to the one that was or will be filed with the county.

Evidence of Annual Assessment Work or a Notice of Intention to Hold must be filed each calendar year following the calendar year in which the claim/site was located. **All claims listed on a single affidavit must be contiguous.**

1. State of Texas , County of Fort Bend ss:
2. I, (Name) Michael Lee, trustee for Barbarossa Mining Company
3. Reside at (Address) 4646 Highway 6 #205
City Sugar Land, County Fort Bend, State Texas Zip 77478

being duly sworn, deposes and says that he/she is a citizen of the United States, more than eighteen years of age, that all of the facts set forth in this affidavit/notice, subject to the provisions and penalties of 18 U.S.C. 1001 pertaining to the filing of false, fictitious, or fraudulent statements with the United States, are true and correct according to the best of my knowledge, information and belief.

4. Owner's name and address (If not shown in Items 1-3 above). **Check here if this is a change of address.**

5. That I am personally acquainted with the mining claim(s). The work and improvements were made by and at the expense of the owner(s) of said claim(s). Said contiguous group of claims, listed on the reverse side of this document, are situated in the Troy Mining District, Gila County, Arizona.


6. That between the dates starting at 12 o'clock noon on September 1, 2004 and ending at 12 o'clock noon on September 1, 2005 at least \$ 1000.00 Dollars worth of work and improvements were done and performed upon said claim(s) or upon one or more of a contiguous group of claims for the benefit of all, or wholly or partly outside of a contiguous group of claims for the benefit of all, not including the location work.

7. That the following persons were employed to perform the work and improvements described herein: _____
Custom Milling Services

ENTERED INTO COMPUTER
2/2/06 af

8. That the work and improvements performed were: road maintenance and assays

9. Dated: 12-30-2005 Signature: Michael Lee
SUBSCRIBED AND SWORN TO before me, a Notary Public, this 30th day of December, 2005
by [Signature]
Notary Public State of Texas
MY COMMISSION EXPIRES 05/28/2008




If the claims/sites have consecutive BLM numbers and are in the same Township, Range and Section(s), they may be listed as follows:

Claim/Site Name	Serial Number	Dkt/Pg or Record # of Orig Location Notice	TWN SHP	RNG	SEC(S)
Sample 1 - 10	A MC 19640 - 49	Dkt/Pg 1025/1-10 Recording #9106173-82	4N	20W	36
DSM #11-12	268073-74	699/66-67	T2S	R14E	25
Barbarossa #5-10	259416-21	675/575-82	T3S	R15E	31
Barbarossa #11-12	277715-16	721/508-509	T3S	R15E	31

BLM requires a \$5 nonrefundable service charge for each mining claim, mill site or tunnel site payable on or before December 30th (not the 31st). Mail to:

Bureau of Land Management
222 North Central Avenue
Phoenix, Arizona 85004-2203
602-417-9200
www.az.blm.gov

This form is for the purpose of complying with the laws of the United States Department of the Interior, Bureau of Land Management and the State of Arizona pertaining to assessment work and/or notice of intention to hold. 30 U.S.C. 28, 43 CFR 3833.2, ARS 27-208. Subject to Paperwork Reduction Act and Privacy Act statements available at the BLM AZ State Office. This form is not copyrighted. It may be reproduced without permission.



Barbarossa Mining Company
4646 Highway 6 #205
Sugar Land, Texas 77478

Bureau of Land Management
Arizona State Office
One North Central, Suite 800
Phoenix, AZ 85004

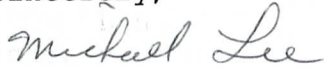
December 28, 2005

Re: AMC 268073-74
AMC 269416-21
AMC 277715-16

Dear Sirs:

Enclosed please find an Affidavit of Performance of Annual Work. Please file it and return it to the above address. Also please find enclosed \$50.00 for the filing fee.

Sincerely,



Michael Lee, Trustee

cc: ML
Enclosures: 33004

Re: AMC 268073-74
AMC 269416-21
AMC 277715-16

ARIZONA
STATE OFFICE
PHOENIX, ARIZONA

2006 JAN -4 P 12:45

RECEIVED
BUREAU OF
LAND MANAGEMENT

4646 HWY 6 #205
SUGAR LAND TX 77478

N HOUSTON TX 773

30 DEC 2005 PM 7 L



LC
VSN



ARIZONA
STATE OFFICE
PHOENIX, ARIZONA

BUREAU of LAND MANAGEMENT
ARIZONA STATE OFFICE

ONE NORTH CENTRAL SUITE 800
PHOENIX AZ 85004

85004+4427




4646 HWY 6 #205
SUGARLAND TX 77478

ARIZONA
STATE OFFICE
PHOENIX, ARIZONA

BUREAU of LAND MANAGEMENT
ARIZONA STATE OFFICE
ONE NORTH CENTRAL SUITE 800
PHOENIX AZ 85004

N HOUSTON TX 773
30 DEC 2005 PM 7 L



85004+4427 |||

SENDER: COMPLETE THIS SECTION

- Complete items 1, 2, and 3. Also complete item 4 if Restricted Delivery is desired.
- Print your name and address on the reverse so that we can return the card to you.
- Attach this card to the back of the mailpiece, or on the front if space permits.

1. Article Addressed to:

Michael Lee
 4646 Highway 6
 #205
 Sugar Land, CA
 77478

2. Article Number

(Transfer from service label)

7005 1160 0003 7582 6894

COMPLETE THIS SECTION ON DELIVERY

A. Signature

X Agent Addressee

B. Received by (Printed Name)

C. Date of Delivery

D. Is delivery address different from item 1? YesIf YES, enter delivery address below: No

3. Service Type

 Certified Mail Express Mail Registered Return Receipt for Merchandise Insured Mail C.O.D.

4. Restricted Delivery? (Extra Fee)

 Yes

UNITED STATES POSTAL SERVICE

HOUSTON TX 773

11 JAN 2006 PM 6 L

First-Class Mail
Postage & Fees Paid
USPS
Permit No. G-10

- Sender: Please print your name, address, and ZIP+4 in this box •

U.S. Department of the Interior
Bureau Of Land Management
Arizona State Office
One North Central Avenue
Phoenix, AZ 85004-4427

Amy B



TO AMY

**United States Department of the Interior
Bureau of Land Management**

BUSINESS & SUPPORT SVCS DIV
ONE N CENTRAL AVE
PHOENIX, AZ 85004 -2203
Phone: (602) 417-9200

Receipt	
No:	1223800

Transaction #: 1265132
Date of Transaction: 01/31/2006
CUSTOMER: MICHAEL D LEE 4646 HIGHWAY 6 #205 SUGAR LAND,CA 77478

LINE #	QTY	DESCRIPTION	REMARKS	UNIT PRICE	TOTAL
1	1.00	LOCATABLE MINERALS / MINING CLAIMS-NOT NEW-UNADJUD,ONE AUTH NO. ONLY / MINING CLAIM MONEY RECEIVED (455) CASES: AMC268073/\$50.00	SUPPL POL PYMNT	- n/a -	50.00
TOTAL:					\$50.00

PAYMENT INFORMATION	
1	AMOUNT: \$50.00 TYPE: CHECK CHECK NO: 161 NAME: LEE, MICHAEL D 4646 HIGHWAY 6 #205 SUGAR LAND CA 77478
	POSTMARKED: 01/17/2006 RECEIVED: 01/23/2006

REMARKS

This receipt was generated by the automated BLM Collections and Billing System and is a paper representation of a portion of the official electronic record contained therein.

**United States Department of the Interior
Bureau of Land Management**

BUSINESS & SUPPORT SVCS DIV
ONE N CENTRAL AVE
PHOENIX, AZ 85004 -2203
Phone: (602) 417-9200

Receipt	
No:	1211847

Transaction #: 1252654	
Date of Transaction: 01/05/2006	
CUSTOMER:	MICHAEL D LEE 4646 HIGHWAY 6 #205 SUGAR LAND,CA 77478

LINE #	QTY	DESCRIPTION	REMARKS	UNIT PRICE	TOTAL
1	1.00	LOCATABLE MINERALS / MINING CLAIMS-NOT NEW-UNADJUD,ONE AUTH NO. ONLY / MINING CLAIM MONEY RECEIVED (455) CASES: AMC368073/\$50.00	POL 2005/10	- n/a -	50.00
TOTAL:					\$50.00

PAYMENT INFORMATION					
1	AMOUNT:	\$50.00	POSTMARKED:	12/30/2005	
	TYPE:	CHECK	RECEIVED:	01/04/2006	
	CHECK NO:	158			
	NAME:	LEE, MICHAEL D 4646 HIGHWAY 6 #205 SUGAR LAND CA 77478			

REMARKS
NOTICE SENT

This receipt was generated by the automated BLM Collections and Billing System and is a paper representation of a portion of the official electronic record contained therein.

UNITED STATES
DEPARTMENT OF THE INTERIOR
BUREAU OF LAND MANAGEMENT

MAINTENANCE FEE WAIVER CERTIFICATION

SEE INSTRUCTIONS ON REVERSE

Amc 277715
Amc 268063
Amc 259412

103

FORM APPROVED
OMB NO. 1004-0114
Expires: December 31, 2002

1. This small miner waiver is filed for the assessment year beginning at noon on September 1, 2004 and ending at noon on September 1, 2005.
2. The undersigned and all related parties owned ten or fewer mining claims, mill, or tunnel sites located and maintained on Federal lands in the United States of America on September 1, 2005
3. The undersigned have performed the assessment work required by law for each mining claim listed prior to filing this waiver and understand that by filing this form; an affidavit of assessment work must be recorded by the December 30th following the filing of this waiver.
4. The undersigned understand that if the assessment work obligation has not yet come due under 30 U.S.C. 28 (for those claims in their first assessment year only); a notice of intent to hold reciting this condition must be recorded by the December 30th following the filing of this waiver.
5. The undersigned understand that mill and tunnel sites may also be listed upon this waiver and be waived from payment of the maintenance fee; and that a notice of intent to hold for these sites is required to be recorded by the December 30th immediately following the filing of this waiver.
6. The undersigned understand and acknowledge that pursuant to 43 U.S.C. 1212 and 18 U.S.C. 1001; the filing or recording of a false, fictitious, or fraudulent document with the Bureau of Land Management may result in a fine of up to \$250,000, a prison term not to exceed five years, or both.
7. The mining claims, mill or tunnel sites for which this waiver from payment of the maintenance fees is requested are:

CLAIM OR SITE NAME	BLM RECORDATION SERIAL NUMBER
1. DSM #11-12	AMC 268073-74
2. Barbarossa #5-10	AMC 259416-21
3. Barbarossa #11-12	AMC 277715-16
4.	
5.	
6.	
7.	
8.	
9.	
10.	

The owner(s) (claimants) of the above mining claims and sites are:

Barbarossa Mining Co., Michael Lee, trustee
(Owner's Name - Please Print)

4646 Highway 6 #205

(Street or P.O. Box)

Sugar Land Texas 77478
(City) (State) (Zip Code)

by: Michael Lee, Trustee
(Owner's Signature)

(Owner's Name - Please Print)

(Owner's Signature)

(Street or P.O. Box)

(City) (State) (Zip Code)

(Owner's Name - Please Print)

(Owner's Signature)

(Street or P.O. Box)

(City) (State) (Zip Code)

ENTERED INTO COMPUTER

9/21/05 AB

Received timely - postmarked Aug 31, 05

(Owner's Name - Please Print)

(Street or P.O. Box)

(Owner's Name - Please Print)

(Street or P.O. Box)

(Owner's Name - Please Print)

(Street or P.O. Box)

(Owner's Name - Please Print)

(Street or P.O. Box)

(Owner's Signature)

(City) _____
(State) _____
(Zip Code)

(Owner's Signature)

(City) _____
(State) _____
(Zip Code)

(Owner's Signature)

(City) _____
(State) _____
(Zip Code)

(Owner's Signature)

(City) _____
(State) _____
(Zip Code)

INSTRUCTIONS

1. This certification is made under the provisions of § 1744 of Title 43 and § 28-28k of Title 30 of the United States Code; and the regulations thereunder (43 CFR Part 3830).
2. The claimant(s) must fill in the dates in paragraph 1 for the beginning and ending of the assessment year for which this waiver is sought.
3. The claimant(s) must fill in the date in paragraph 2 for the beginning of the assessment year for which this waiver is sought.
4. All claim and site names and Bureau of Land Management (BLM) serial numbers must be listed for the mining claims, mill sites, and tunnel sites for which the waiver is sought.
5. All owners of the mining claims, mill sites, and tunnel sites and their addresses must be given.
6. This waiver form must be signed by all the claimants or their designated agent, in original form. If an agent is designated, a notarized designation of agent, signed by all of the claimants with proper address given, must be submitted with this waiver.

7. This form must be filed no later than September 1st for the upcoming assessment year in the BLM State Office where the mining claims or sites are recorded, or the waiver cannot be granted by the BLM. (Example: to obtain a waiver for the assessment year 2000, which begins at noon on September 1, 1999, you must qualify for and file for a waiver no later than September 1, 1999 in the proper BLM State Office).
8. For all mining claims which require assessment work, you must record an affidavit of labor on or before the December 30th immediately following the filing of this waiver. For all other mining claims or sites waived, you must record a notice of intent to hold on or before the December 30th immediately following the filing of this waiver.
9. Mill and tunnel sites may also be listed upon this waiver and be waived from payment of the maintenance fee. A notice of intent to hold for these sites is required to be filed by the December 30th following the filing of this waiver.

NOTICE/BURDEN HOURS STATEMENT

The Privacy Act of 1974, as amended, and the regulation in 43 CFR 2.48(d) provide that you be furnished the following information in connection with the information required by this certification of waiver from rental fees.

AUTHORITY: 30 U.S.C. 28-28k; 43 U.S.C. 1201, 1457, 1740, and 1744; and 43 CFR 3830.

PRINCIPLE PURPOSE: This information is to be used to verify that the owner(s) (claimants) of a mining claim has complied with 30 U.S.C. 28f and is entitled to perform assessment work in lieu of paying the maintenance fee for the mining claims listed on this form.

ROUTINE USE: (1) Adjudication of the claimant(s) certification of waiver from paying the maintenance fee otherwise required by 30 U.S.C. 28f. (2) Disclosure may be made to appropriate Federal agencies when location is made within the agency's geographic area of responsibility. (3) Information from the record and/or the record will be transferred to the appropriate Federal, State, or local agency, or a member of the public in response to a specific request for pertinent information. (4) Information may also be provided to the Department of Justice or in a proceeding before a court or adjudicative body; or to Federal, State, local or foreign agencies when needed for enforcement of civil or criminal codes or applicable regulations concerning title rights upon the public land.

EFFECT OF NOT PROVIDING INFORMATION: Disclosure of this information is required by 30 U.S.C. 28f and 43 CFR Part 3830 for those qualified claimants wishing to take the small miner waiver allowed. Failure to supply the information required in this form to support the claimants certification of waiver from payment of the otherwise required maintenance fees will result in the waiver being disallowed and the mining claims subject to forfeiture by BLM under 30 U.S.C. 28i.

The Paperwork Reduction Act of 1995 requires us to inform you that:

This information is being collected to allow the BLM to determine if you qualify for a waiver from the payment of \$100 per mining claim or site maintenance fee established in 30 U.S.C. 28f and the implementing regulations at 43 CFR 3830. A response to this request is required in accordance with the statute to obtain your benefit.

BLM would like you to know that you do not have to respond to this, or any other, Federal agency-sponsored information collection unless it displays a currently valid OMB control number.

Public reporting burden for this form is estimated to average 8 minutes (0.133 hours) per response, including time to review instructions, gathering and maintaining data, and completing and reviewing the form. Direct comments regarding this burden estimate, or any other aspect of this form, to the U.S. Department of the Interior, Bureau of Land Management, (1004-0114) Bureau Clearance Officer (WO-630), Mail Stop 401 LS, 1849 C St., N.W., Washington, D.C. 20240.

STATE OFFICE
PHOENIX, ARIZONA
FOR OFFICIAL USE ONLY

2005 SEP - 9 P 1:09

RECEIVED
BUREAU OF
LAND MANAGEMENT

Barbarossa Mining Company
4646 Highway 6 #205
Sugar Land, Texas 77478

Bureau of Land Management
Arizona State Office
222 North Central Avenue
Phoenix, AZ 85004-2203

August 26, 2005

Dear Sirs:

Enclosed please find an original and one copy of a
Maintenance Fee Payment Waiver. Please file them and
return the copy to the above address.

Sincerely,




Michael Lee, Trustee

cc: ML
Enclosures

RECEIVED
BUREAU OF
LAND MANAGEMENT
2005 SEP - 6 P 1: 09
ARIZONA
STATE OFFICE
PHOENIX, ARIZONA

Barbarossa Mining Company
1646 Highway 6 #205
Sugar Land, Texas 77478



RECEIVED
BUREAU OF
LAND MANAGEMENT

2005 SEP -6 P 1:08

ARIZONA
STATE OFFICE
PHOENIX, ARIZONA

Bureau of Land Management
Arizona State Office
222 North Central Avenue
Phoenix, AZ 85004-2203

AMC 268063

United States Department of the Interior
Bureau of Land Management
 BUSINESS & SUPPORT SVCS DIV
 222 N CENTRAL AVE
 PHOENIX, AZ 85004 -2203
 Phone: (602) 417-9200

Receipt	
No:	1008802

Transaction #: 1044506
Date of Transaction: 01/04/2005

CUSTOMER:	BARBAROSSA MINING CO 1749 TEXAS PARKWAY #170 MISSOURI CITY, TX 77459
------------------	---

LINE #	QTY	DESCRIPTION	REMARKS	UNIT PRICE	TOTAL
1	1.00	LOCATABLE MINERALS / MINING CLAIMS-NOT NEW-UNADJUD, ONE AUTH NO. ONLY / MINING CLAIM MONEY RECEIVED (455) CASES: AMC268073/\$50.00	POL 2004 - 10	- n/a -	50.00
TOTAL:					\$50.00

PAYMENT INFORMATION			
1	AMOUNT:	\$50.00	POSTMARKED: N/A
	TYPE:	CHECK	RECEIVED: 01/03/2005
	CHECK NO:	08-079482255	
	NAME:	LEE, M. 1749 TEXAS PARKWAY #170 MISSOURI CITY TX 77459	

REMARKS

This receipt was generated by the automated BLM Collections and Billing System and is a paper representation of a portion of the official electronic record contained therein.

*mailed to Barbarossa Mining Co.
 Returned undeliverable.*

Return Document to:
Barbarossa Mining Co.
1749 Texas Parkway
Missouri City, Texas
Telephone: _____

Michael Lee, trustee
774598001

A3850-1 (NOV. 2001)

No. of Claims: 10 x \$5 = 50
Receipt No. _____ Check No.: 110
Init: _____
FOR BLM USE ONLY

- AFFIDAVIT OF PERFORMANCE OF ANNUAL WORK.** Also fill in Items 1 through 9 and the reverse side of this document.
- NOTICE OF INTENTION TO HOLD.** I intend to hold the claims(s)/site(s) listed on the reverse side of this document for the calendar year 20____. Also fill in Items 1 through 4 and Item 9.

Notices of Intention to Hold are for mill sites and tunnel sites or for mining claims when assessment work has not been done, regardless of whether the annual assessment has been suspended, deferred, or not yet accrued. The filing of a Notice of Intention to Hold shall not relieve the owner of complying with federal and state laws pertaining to the performance of annual assessment work. Notices of Intention to Hold for mill sites or tunnel sites need not be county recorded. For mining claims the form filed with the Bureau of Land Management (BLM) must be identical to the one that was or will be filed with the county.

Evidence of Annual Assessment Work or a Notice of Intention to Hold must be filed each calendar year following the calendar year in which the claim/site was located. **All claims listed on a single affidavit must be contiguous.**

1. State of Texas, County of Fort Bend ss:
2. I, (Name) Michael Lee, trustee for Barbarossa Mining Company
3. Reside at (Address) 1749 Texas Parkway #170
City Missouri City, County Fort Bend, State Texas Zip 77459

being duly sworn, deposes and says that he/she is a citizen of the United States, more than eighteen years of age, that all of the facts set forth in this affidavit/notice, subject to the provisions and penalties of 18 U.S.C. 1001 pertaining to the filing of false, fictitious, or fraudulent statements with the United States, are true and correct according to the best of my knowledge, information and belief.

4. Owner's name and address (If not shown in Items 1-3 above). **Check here if this is a change of address.**
Barbarossa Mining Company, 1749 Texas Parkway #170, Missouri City, Texas 77459

5. That I am personally acquainted with the mining claim(s). The work and improvements were made by and at the expense of the owner(s) of said claim(s). Said contiguous group of claims, listed on the reverse side of this document, are situated in the Troy Mining District, Gila County, Arizona.

6. That between the dates starting at 12 o'clock noon on September 1, 2003 and ending at 12 o'clock noon on September 1, 2004 at least \$ 1000.00 Dollars worth of work and improvements were done and performed upon said claim(s) or upon one or more of a contiguous group of claims for the benefit of all, or wholly or partly outside of contiguous group of claims for the benefit of all, not including the location work.

7. That the following persons were employed to perform the work and improvements described herein
Custom Milling Services

RECEIVED
BUREAU OF
LAND MANAGEMENT
2005 JAN -3 P 1:02
ARIZONA
STATE OFFICE
TUCSON, ARIZONA


8. That the work and improvements performed were: road maintenance, claim marker maintenance and assays

9. Dated: 12-28-04 Signature: Michael Lee, Trustee

SUBSCRIBED AND SWORN TO before me, a Notary Public, this 28th day of December, 2004

by J. M. Badame
Notary Public State of Texas

MY COMMISSION EXPIRES June 20, 2008



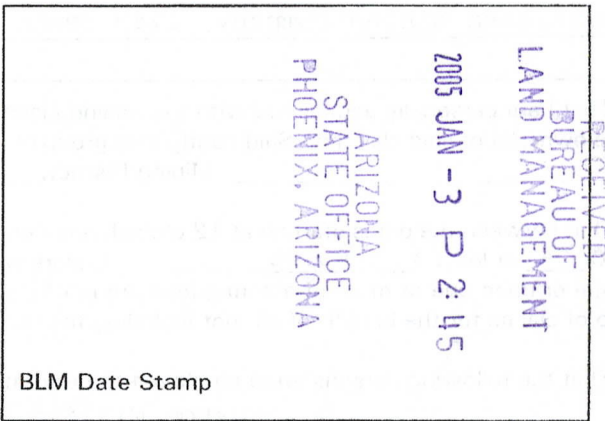
If the claims/sites have consecutive BLM numbers and are in the same Township, Range and Section(s), they may be listed as follows:

Claim/Site Name	Serial Number	Dkt/Pg or Record # of Orig Location Notice	TWN SHP	RNG	SEC(S)
Sample 1 - 10	A MC 19640 - 49	Dkt/Pg 1025/1-10 Recording #9106173-82	4N	20W	36
DSM #11-12	268073-74	699/66-67	T2S	R14E	25
Barbarossa #5-10	259416-21	675/575-82	T3S	R15E	31
Barbarossa #11-12	277715-16	721/508-509	T3S	R15E	31

BLM requires a \$5 nonrefundable service charge for each mining claim, mill site or tunnel site payable on or before December 30th (not the 31st). Mail to:

Bureau of Land Management
222 North Central Avenue
Phoenix, Arizona 85004-2203
602-417-9200
www.az.blm.gov

This form is for the purpose of complying with the laws of the United States Department of the Interior, Bureau of Land Management and the State of Arizona pertaining to assessment work and/or notice of intention to hold. 30 U.S.C. 28, 43 CFR 3833.2, ARS 27-208. Subject to Paperwork Reduction Act and Privacy Act statements available at the BLM AZ State Office. This form is not copyrighted. It may be reproduced without permission.



IAC


UNITED STATES
DEPARTMENT OF THE INTERIOR
Bureau of Land Management
Arizona State Office
222 N. Central Avenue
Phoenix, AZ 85004-2203

OFFICIAL BUSINESS
PENALTY FOR PRIVATE USE \$300

BUREAU OF
LAND MANAGEMENT
AN EQUAL OPPORTUNITY EMPLOYER

2005 MAR 18 P 1:38

ARIZONA
STATE OFFICE
PHOENIX, ARIZONA



7 7 4 6 9 9 - 85004/2203




undeliverable -
disposition?



AMC 259412
AMC 268063
AMC 277715

A3850-1(NOV.2001)

Return Document to:
Barbarossa Mining Co.
1749 Texas Parkway
Missouri City, Texas
Telephone: _____



No. of Claims: 10 x \$5 = 50
Receipt No. 2 Check No.: 170
Init: _____
FOR BLM USE ONLY

- AFFIDAVIT OF PERFORMANCE OF ANNUAL WORK.** Also fill in Items 1 through 9 and the reverse side of this document.
- NOTICE OF INTENTION TO HOLD.** I intend to hold the claims(s)/site(s) listed on the reverse side of this document for the calendar year 20____. Also fill in Items 1 through 4 and Item 9.

Notices of Intention to Hold are for mill sites and tunnel sites or for mining claims when assessment work has not been done, regardless of whether the annual assessment has been suspended, deferred, or not yet accrued. The filing of a Notice of Intention to Hold shall not relieve the owner of complying with federal and state laws pertaining to the performance of annual assessment work. Notices of Intention to Hold for mill sites or tunnel sites need not be county recorded. For mining claims the form filed with the Bureau of Land Management (BLM) must be identical to the one that was or will be filed with the county.

Evidence of Annual Assessment Work or a Notice of Intention to Hold must be filed each calendar year following the calendar year in which the claim/site was located. **All claims listed on a single affidavit must be contiguous.**

- 1. State of Texas, County of Fort Bend ss:
- 2. I, (Name) Michael Lee, trustee for Barbarossa Mining Company
- 3. Reside at (Address) 1749 Texas Parkway #170
City Missouri City, County Fort Bend, State Texas Zip 77459

being duly sworn, deposes and says that he/she is a citizen of the United States, more than eighteen years of age, that all of the facts set forth in this affidavit/notice, subject to the provisions and penalties of 18 U.S.C. 1001 pertaining to the filing of false, fictitious, or fraudulent statements with the United States, are true and correct according to the best of my knowledge, information and belief.

- 4. Owner's name and address (If not shown in Items 1-3 above). **Check here if this is a change of address.**
Barbarossa Mining Company, 1749 Texas Parkway #170, Missouri City, Texas 77459

- 5. That I am personally acquainted with the mining claim(s). The work and improvements were made by and at the expense of the owner(s) of said claim(s). Said contiguous group of claims, listed on the reverse side of this document, are situated in the Troy Mining District, Gila County, Arizona.

- 6. That between the dates starting at 12 o'clock noon on September 1, 20 03 and ending at 12 o'clock noon on September 1, 20 04 at least \$ 1000.00 Dollars worth of work and improvements were done and performed upon said claim(s) or upon one or more of a contiguous group of claims for the benefit of all, or wholly or partly outside of contiguous group of claims for the benefit of all, not including the location work.

- 7. That the following persons were employed to perform the work and improvements described here: Custom Milling Services

ENTERED IN COMPUTER

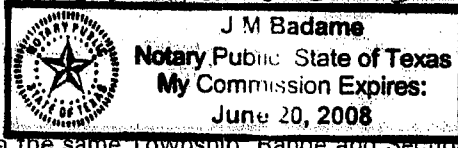
1/12/05

RECEIVED
BUREAU OF
LAND MANAGEMENT
2005 JAN - 3 P 1:02
ARIZONA
STATE OFFICE
TUCSON, ARIZONA

8. That the work and improvements performed were: road maintenance, claim marker maintenance and assays

9. Dated: 12-28-04 Signature: Michael Lee, Trustee
SUBSCRIBED AND SWORN TO before me, a Notary Public, this 28th day of December, 2004

by J. M. Badame
Notary Public State of Texas
MY COMMISSION EXPIRES June 20, 2008



If the claims/sites have consecutive BLM numbers and are in the same Township, Range and Section(s), they may be listed as follows:

<u>Claim/Site Name</u>	<u>Serial Number</u>	<u>Dkt/Pg or Record # of Orig Location Notice</u>	<u>TWN SHP</u>	<u>RNG</u>	<u>SEC(S)</u>
Sample 1 - 10	A MC 19640 - 49	Dkt/Pg 1025/1-10 Recording #9106173-82	4N	20W	36
DSM #11-12	268073-74	699/66-67	T2S	R14E	25
Barbarossa #5-10	259416-21	675/575-82	T3S	R15E	31
Barbarossa #11-12	277715-16	721/508-509	T3S	R15E	31

BLM requires a \$5 nonrefundable service charge for each mining claim, mill site or tunnel site payable on or before December 30th (not the 31st). Mail to:

Bureau of Land Management
222 North Central Avenue
Phoenix, Arizona 85004-2203
602-417-9200
www.az.blm.gov

This form is for the purpose of complying with the laws of the United States Department of the Interior, Bureau of Land Management and the State of Arizona pertaining to assessment work and/or notice of intention to hold. 30 U.S.C. 28, 43 CFR 3833.2, ARS 27-208. Subject to Paperwork Reduction Act and Privacy Act statements available at the BLM AZ State Office. This form is not copyrighted. It may be reproduced without permission.

RECEIVED
BUREAU OF LAND MANAGEMENT
2005 JAN - 3 P 2:45
ARIZONA
STATE OFFICE
PHOENIX, ARIZONA
BLM Date Stamp

Barbarossa Mining Company
1749 Texas Parkway #170
Missouri City, Texas 77459

Bureau of Land Management
Arizona State Office
222 North Central Avenue
Phoenix, AZ 85004-2203

December 28, 2004

Re: AMC 268073-74
AMC 269416-21
AMC 277715-16

Dear Sirs:

Enclosed please find an Affidavit of Performance of Annual Work. Please file it and return it to the above address. Also please find enclosed \$50.00 for the filing fee.

Sincerely,



Michael Lee, Trustee

cc: ML
Enclosures

ARIZONA
STATE OFFICE
PHOENIX, ARIZONA

2005 JAN - 3 P 2:45

RECEIVED
BUREAU OF
LAND MANAGEMENT

United States Department of the Interior
Bureau of Land Management
 BUSINESS & SUPPORT SVCS DIV
 222 N CENTRAL AVE
 PHOENIX, AZ 85004 -2203
 Phone: (602) 417-9200

Receipt	
No:	1008802

Transaction #: 1044506
Date of Transaction: 01/04/2005

CUSTOMER: BARBAROSSA MINING CO
 1749 TEXAS PARKWAY
 #170
 MISSOURI CITY, TX 77459

LINE #	QTY	DESCRIPTION	REMARKS	UNIT PRICE	TOTAL
1	1.00	LOCATABLE MINERALS / MINING CLAIMS-NOT NEW-UNADJUD, ONE AUTH NO. ONLY / MINING CLAIM MONEY RECEIVED (455) CASES: AMC268073/\$50.00	POL 2004 - 10	- n/a -	50.00
TOTAL:					\$50.00


PAYMENT INFORMATION			
1	AMOUNT:	\$50.00	POSTMARKED: N/A
	TYPE:	CHECK	RECEIVED: 01/03/2005
	CHECK NO:	08-079482255	
	NAME:	LEE, M. 1749 TEXAS PARKWAY #170 MISSOURI CITY TX 77459	

REMARKS

This receipt was generated by the automated BLM Collections and Billing System and is a paper representation of a portion of the official electronic record contained therein.

ENTERED IN COMPUTER
 RE 1/12/05

Barbarossa Mining Company
1749 Texas Parkway #170
Missouri City, Texas 77459



Bureau of Land Management
Arizona State Office
222 North Central Avenue
Phoenix, AZ 85004-2203

ARIZONA
STATE OFFICE
PHOENIX, ARIZONA

2005 JAN -3 P 2:46

RECEIVED
BUREAU OF
LAND MANAGEMENT

85004X2203 0841



4424

UNITED STATES
DEPARTMENT OF THE INTERIOR
BUREAU OF LAND MANAGEMENT

MAINTENANCE FEE WAIVER CERTIFICATION

AMC 259412
AMC 268063
AMC 277715

FORM APPROVED
OMB NO. 1004-0114
Expires: December 31, 2002

SEE INSTRUCTIONS ON REVERSE

- This small miner waiver is filed for the assessment year beginning at noon on September 1, 2003 and ending at noon on September 1, 2004.
- The undersigned and all related parties owned ten or fewer mining claims, mill, or tunnel sites located and maintained on Federal lands in the United States of America on September 1, 2004
- The undersigned have performed the assessment work required by law for each mining claim listed prior to filing this waiver and understand that by filing this form; an affidavit of assessment work must be recorded by the December 30th following the filing of this waiver.
- The undersigned understand that if the assessment work obligation has not yet come due under 30 U.S.C. 28 (for those claims in their first assessment year only); a notice of intent to hold reciting this condition must be recorded by the December 30th following the filing of this waiver.
- The undersigned understand that mill and tunnel sites may also be listed upon this waiver and be waived from payment of the maintenance fee; and that a notice of intent to hold for these sites is required to be recorded by the December 30th immediately following the filing of this waiver.
- The undersigned understand and acknowledge that pursuant to 43 U.S.C. 1212 and 18 U.S.C. 1001; the filing or recording of a false, fictitious, or fraudulent document with the Bureau of Land Management may result in a fine of up to \$250,000, a prison term not to exceed five years, or both.
- The mining claims, mill or tunnel sites for which this waiver from payment of the maintenance fees is requested are:

CLAIM OR SITE NAME	BLM RECORDATION SERIAL NUMBER
1. DSM #11-12	AMC 268073-74
2. Barbarossa #5-10	AMC 259416-21
3. Barbarossa #11-12	AMC 277715-16
4.	
5.	
6.	
7.	
8.	
9.	
10.	

RECEIVED
 BUREAU OF
 LAND MANAGEMENT
 ARIZONA
 STATE OFFICE
 PHOENIX, ARIZONA
 2004 AUG 30 A 11:40

The owner(s) (claimants) of the above mining claims and sites are:

Barbarossa Mining Co., Michael Lee, trustee
 (Owner's Name - Please Print)
 4646 Highway 6 #205
 (Street or P.O. Box)
 Sugar Land Texas 77478
 (City) (State) (Zip Code)

by: Michael Lee, Trustee
 (Owner's Signature)

 (Owner's Name - Please Print)

 (Street or P.O. Box)

 (City) (State) (Zip Code)

 (Owner's Signature)

 (Owner's Name - Please Print)

 (Street or P.O. Box)

 (City) (State) (Zip Code)

 (Owner's Signature)

ENTERED IN COMPUTER

10/19/04

(Owner's Name - Please Print)

(Owner's Signature)

(Street or P.O. Box)

(City)

(State)

(Zip Code)

(Owner's Name - Please Print)

(Owner's Signature)

(Street or P.O. Box)

(City)

(State)

(Zip Code)

(Owner's Name - Please Print)

(Owner's Signature)

(Street or P.O. Box)

(City)

(State)

(Zip Code)

(Owner's Name - Please Print)

(Owner's Signature)

(Street or P.O. Box)

(City)

(State)

(Zip Code)

INSTRUCTIONS

This certification is made under the provisions of § 1744 of Title 43 and § 28-28k of Title 30 of the United States Code; and the regulations thereunder (43 CFR Part 3830).

The claimant(s) must fill in the dates in paragraph 1 for the beginning and ending of the assessment year for which this waiver is sought.

The claimant(s) must fill in the date in paragraph 2 for the beginning of the assessment year for which this waiver is sought.

All claim and site names and Bureau of Land Management (BLM) serial numbers must be listed for the mining claims, mill sites, and tunnel sites for which the waiver is sought.

All owners of the mining claims, mill sites, and tunnel sites and their addresses must be given.

This waiver form must be signed by all the claimants or their designated agent, in original form. If an agent is designated, a notarized designation of agent, signed by all of the claimants with proper address given, must be submitted with this waiver.

7. This form must be filed no later than September 1st for the upcoming assessment year in the BLM State Office where the mining claims or sites are recorded, or the waiver cannot be granted by the BLM. (Example: to obtain a waiver for the assessment year 2000, which begins at noon on September 1, 1999, you must qualify for and file for a waiver no later than September 1, 1999 in the proper BLM State Office).

8. For all mining claims which require assessment work, you must record an affidavit of labor on or before the December 30th immediately following the filing of this waiver. For all other mining claims or sites waived, you must record a notice of intent to hold on or before the December 30th immediately following the filing of this waiver.

9. Mill and tunnel sites may also be listed upon this waiver and be waived from payment of the maintenance fee. A notice of intent to hold for these sites is required to be filed by the December 30th following the filing of this waiver.

NOTICE/BURDEN HOURS STATEMENT

The Privacy Act of 1974, as amended, and the regulation in 43 CFR 2.48(d) provide that you be furnished the following information in connection with the information required by this certification of waiver from rental fees.

AUTHORITY: 30 U.S.C. 28-28k; 43 U.S.C. 1201, 1457, 1740, and 1744; and 43 CFR 3830.

PRINCIPLE PURPOSE: This information is to be used to verify that the owner(s) (claimants) of a mining claim has complied with 30 U.S.C. 28f and is entitled to perform assessment work in lieu of paying the maintenance fee for the mining claims listed on this form.

ROUTINE USE: (1) Adjudication of the claimant(s) certification of waiver from paying the maintenance fee otherwise required by 30 U.S.C. 28f. (2) Disclosure may be made to appropriate Federal agencies when location is made within the agency's geographic area of responsibility. (3) Information from the record and/or the record will be transferred to the appropriate Federal, State, or local agency, or a member of the public in response to a specific request for pertinent information. (4) Information may also be provided to the Department of Justice or in a proceeding before a court or adjudicative body; or to Federal, State, local or foreign agencies when needed for enforcement of civil or criminal codes or applicable regulations concerning title rights upon the public land.

EFFECT OF NOT PROVIDING INFORMATION: Disclosure of this information is required by 30 U.S.C. 28f and 43 CFR Part 3830 for those qualified claimants wishing to take the small miner waiver allowed. Failure to supply the information required in this form to support the claimants certification of waiver from payment of the otherwise required maintenance fees will result in the waiver being disallowed and the mining claims subject to forfeiture by BLM under 30 U.S.C. 28i.

The Paperwork Reduction Act of 1995 requires us to inform you that:

This information is being collected to allow the BLM to determine if you qualify for a waiver from the payment of \$100 per mining claim or site maintenance fee established in 30 U.S.C. 28f and the implementing regulations at 43 CFR 3830. A response to this request is required in accordance with the statute to obtain your benefit.

BLM would like you to know that you do not have to respond to this, or any other, Federal agency-sponsored information collection unless it displays a currently valid OMB control number.

Public reporting burden for this form is estimated to average 8 minutes (0.133 hours) per response, including time to review instructions, gathering and maintaining data, and completing and reviewing the form. Direct comments regarding this burden estimate, or any other aspect of this form, to the U.S. Department of the Interior, Bureau of Land Management, (1004-0114) Bureau Clearance Officer (WO-630), Mail Stop 401 LS, 1849 C St., N.W., Washington, D.C. 20240.

FOR OFFICIAL USE ONLY

Barbarossa Mining Company
1749 Texas Parkway #170
Missouri City, Texas 77459

Bureau of Land Management
Arizona State Office
222 North Central Avenue
Phoenix, AZ 85004-2203

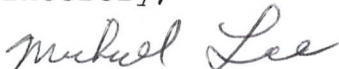
December 26, 2003

Re: AMC 268073-74
AMC 259416-21
AMC 277715-16

Dear Sirs:

Enclosed please find an Affidavit of Performance of Annual Work. Please file it and return it to the above address. Also please find enclosed \$50.00 for the filing fee.

Sincerely,



Michael Lee, Trustee

cc: ML
Enclosures

RECEIVED
BUREAU OF
LAND MANAGEMENT
2004 JAN -5 A 9:43
ARIZONA
STATE OFFICE
PHOENIX, ARIZONA

Return Document to:

A3850-1(NOV.2001)

Barbarossa Mining Company, Michael Lee, trustee

1749 Texas Parkway #170

Missouri City, Texas 77459

Telephone: _____

No. of Claims: <u>10</u>	x \$5 = <u>50</u>
Receipt No.: _____	Check No.: <u>MD</u>
Init: <u>C</u>	FOR BLM USE ONLY

AFFIDAVIT OF PERFORMANCE OF ANNUAL WORK. Also fill in Items 1 through 9 and the reverse side of this document.

NOTICE OF INTENTION TO HOLD. I intend to hold the claims(s)/site(s) listed on the reverse side of this document for the calendar year 20____. Also fill in Items 1 through 4 and Item 9.

Notices of Intention to Hold are for mill sites and tunnel sites or for mining claims when assessment work has not been done, regardless of whether the annual assessment has been suspended, deferred, or not yet accrued. The filing of a Notice of Intention to Hold shall not relieve the owner of complying with federal and state laws pertaining to the performance of annual assessment work. Notices of Intention to Hold for mill sites or tunnel sites need not be county recorded. For mining claims the form filed with the Bureau of Land Management (BLM) must be identical to the one that was or will be filed with the county.

Evidence of Annual Assessment Work or a Notice of Intention to Hold must be filed each calendar year following the calendar year in which the claim/site was located. **All claims listed on a single affidavit must be contiguous.**

1. State of Texas , County of Dallas ss:

2. I, (Name) Michael Lee, trustee for Barbarossa Mining Company

3. Reside at (Address) 1749 Texas Parkway #170

City Missouri City, County Fort Bend, State Texas Zip 77459

being duly sworn, deposes and says that he/she is a citizen of the United States, more than eighteen years of age, that all of the facts set forth in this affidavit/notice, subject to the provisions and penalties of 18 U.S.C. 1001 pertaining to the filing of false, fictitious, or fraudulent statements with the United States, are true and correct according to the best of my knowledge, information and belief.

4. Owner's name and address (If not shown in Items 1-3 above). **Check here if this is a change of address.**

Barbarossa Mining Company, 1749 Texas Parkway #170, Missouri City, Texas 77459

5. That I am personally acquainted with the mining claim(s). The work and improvements were made by and at the expense of the owner(s) of said claim(s). Said contiguous group of claims, listed on the reverse side of this document, are situated in the Troy Mining District, Gila County, Arizona.

6. That between the dates starting at 12 o'clock noon on September 1, 2002 and ending at 12 o'clock noon on September 1, 2003 at least \$ 1000.00 Dollars worth of work and improvements were done and performed upon said claim(s) or upon one or more of a contiguous group of claims for the benefit of all, or wholly or partly outside of a contiguous group of claims for the benefit of all, not including the location work.

7. That the following persons were employed to perform the work and improvements described herein: _____

Custom Milling Services

8. That the work and improvements performed were: road repair/maintenance/assays

9. Dated: 12-26-2003 Signature: Michael Lee

SUBSCRIBED AND SWORN TO before me, a Notary Public, this 26 day of DECEMBER, 20 003
by Joyce Marie Badame
Notary Public State of TEXAS
MY COMMISSION EXPIRES 06-20-2004



If the claims/sites have consecutive BLM numbers and are in the same Township, Range and Section(s), they may be listed as follows:

Claim/Site Name	Serial Number	Dkt/Pg or Record # of Orig Location Notice	TWN SHP	RNG	SEC(S)
Sample 1 - 10	A MC 19640 - 49	Dkt/Pg 109571-10 Recording # 210617-82	4N	20W	36
DSM #11-12	268073-74	699/66-67	T2S	R14E	25
Barbarossa #5-10	259416-21	675/575-82	T3S	R15E	31
Barbarossa #11-12	277715-16	721/508-509	T3S	R15E	31

BLM requires a \$5 nonrefundable service charge for each mining claim, mill site or tunnel site payable on or before December 30th (not the 31st). Mail to:

Bureau of Land Management
222 North Central Avenue
Phoenix, Arizona 85004-2203
602-417-9200
www.az.blm.gov

This form is for the purpose of complying with the laws of the United States Department of the Interior, Bureau of Land Management and the State of Arizona pertaining to assessment work and/or notice of intention to hold. 30 U.S.C. 28, 43 CFR 3833.2, ARS 27-208. Subject to Paperwork Reduction Act and Privacy Act statements available at the BLM AZ State Office. This form is not copyrighted. It may be reproduced without permission.

RECEIVED
BUREAU OF
LAND MANAGEMENT

2004 JAN -5 A 9:43

ARIZONA
STATE OFFICE
PHOENIX, ARIZONA

BLM Date Stamp

**DEPARTMENT OF THE INTERIOR
BUREAU OF LAND MANAGEMENT**

MINING CLAIMS

(LIVE) Serial Register Page

RunDate/Time: 01/09/04 07:46 AM

Page 1 of 2

01 05-10-1872;017STAT0091;30USC26,28,34
Case Type 384101: LODE CLAIM
Claim Name: DSM #11
Commodity :
Case Disposition: ACTIVE

**Serial Number
AMC268073**

Name & Address	Int Rel	% Interest
BARBAROSSA MNG CO 746 3RD AVE C C M MIAMI, AZ 85531	CLAIMANT	0.000000

Mer Twp	Rng	Sec	Quadrant	District/Resource	County
14	0030S	0150E	030 NE SE	TUCSON FIELD OFFICE	GILA

Act Date	Code	Action	Action Remarks	Receipt Number
03/01/1987	403	LOCATION DATE		
04/20/1987	395	RECORDATION NOTICE RECD		
09/01/2003	483	SMALL MINER CERT FILED	2004	
09/01/2002	483	SMALL MINER CERT FILED	2003	
12/30/2002	480	EVID OF ASSMT FILED	2002	617433
08/31/2001	483	SMALL MINER CERT FILED	2002	
12/30/2001	480	EVID OF ASSMT FILED	2001	430583
09/01/2000	483	SMALL MINER CERT FILED	2001	
12/30/2000	480	EVID OF ASSMT FILED	2000	244440
09/01/1999	483	SMALL MINER CERT FILED	2000	
12/30/1999	480	EVID OF ASSMT FILED	1999	
08/27/1998	483	SMALL MINER CERT FILED	1999	
12/22/1998	480	EVID OF ASSMT FILED	1998	
08/31/1997	483	SMALL MINER CERT FILED	1998	
12/30/1997	480	EVID OF ASSMT FILED	1997	
08/31/1996	483	SMALL MINER CERT FILED	1997	
12/30/1996	480	EVID OF ASSMT FILED	1996	
08/31/1995	483	SMALL MINER CERT FILED	1996	
12/30/1995	480	EVID OF ASSMT FILED	1995	
08/31/1994	483	SMALL MINER CERT FILED	1995	
12/30/1994	480	EVID OF ASSMT FILED	1994	
08/26/1993	482	RENTAL/MAINTENANCE FEE	1994	
08/26/1993	482	RENTAL/MAINTENANCE FEE	1993;RECEIPT 2044684	
12/18/1992	480	EVID OF ASSMT FILED	1992	
01/05/2004	392	MONIES RECEIVED	\$50.00;1	809155
01/12/1996	113	ADDITIONAL INFO RECEIVED	RECEIPT 2190133	
12/30/1994	113	ADDITIONAL INFO RECEIVED	RECEIPT 2103422	
08/19/1994	396	TRF OF INTEREST FILED	ORO DE NEVADA	
12/10/1992	396	TRF OF INTEREST FILED	LYNN FRANK	
12/10/1992	396	TRF OF INTEREST FILED	VANSLAMBROUCK THOMAS	
04/20/1987	501	ACCT ADV IN LEAD FILE	268063	
04/20/1987	669	LAND STATUS CHECKED		
03/25/1987	404	COUNTY RECORDATION	0;0699;0066	

Line Nr Remarks

**DEPARTMENT OF THE INTERIOR
BUREAU OF LAND MANAGEMENT**

MINING CLAIMS

(LIVE) Serial Register Page

RunDate/Time: 01/09/04 07:43 AM

Page 1 of 2

01 05-10-1872;017STAT0091;30USC26,28,34

Case Type 384101: LODE CLAIM

Claim Name: BARBAROSSA #11

Commodity :

Case Disposition: ACTIVE

Serial Number
AMC277715

Name & Address	Int Rel	% Interest
BARBAROSSA MNG CO 746 3RD AVE C C M MIAMI, AZ 85531	CLAIMANT	0.000000

Mer Twp	Rng	Sec	Quadrant	District/Resource	County
14	0030S	0150E	031 NW	TUCSON FIELD OFFICE	GILA

Act Date	Code	Action	Action Remarks	Receipt Number
10/03/1987	403	LOCATION DATE		
12/10/1987	395	RECORDATION NOTICE RECD		
09/01/2003	483	SMALL MINER CERT FILED	2004	
09/01/2002	483	SMALL MINER CERT FILED	2003	
12/30/2002	480	EVID OF ASSMT FILED	2002	617433
08/31/2001	483	SMALL MINER CERT FILED	2002	
12/30/2001	480	EVID OF ASSMT FILED	2001	430583
09/01/2000	483	SMALL MINER CERT FILED	2001	
12/30/2000	480	EVID OF ASSMT FILED	2000	244440
09/01/1999	483	SMALL MINER CERT FILED	2000	
12/30/1999	480	EVID OF ASSMT FILED	1999	
08/27/1998	483	SMALL MINER CERT FILED	1999	
12/22/1998	480	EVID OF ASSMT FILED	1998	
08/31/1997	483	SMALL MINER CERT FILED	1998	
12/30/1997	480	EVID OF ASSMT FILED	1997	
08/31/1996	483	SMALL MINER CERT FILED	1997	
12/30/1996	480	EVID OF ASSMT FILED	1996	
08/31/1995	483	SMALL MINER CERT FILED	1996	
12/30/1995	480	EVID OF ASSMT FILED	1995	
08/31/1994	483	SMALL MINER CERT FILED	1995	
12/30/1994	480	EVID OF ASSMT FILED	1994	
08/30/1993	482	RENTAL/MAINTENANCE FEE	1994	
08/30/1993	482	RENTAL/MAINTENANCE FEE	1993;RECEIPT 2025744	
12/18/1992	480	EVID OF ASSMT FILED	1992	
01/06/2000	113	ADDITIONAL INFO RECEIVED	RECEIPT 53919	
12/22/1998	113	ADDITIONAL INFO RECEIVED	RECEIPT 2443866	
09/09/1997	113	ADDITIONAL INFO RECEIVED	RECEIPT 2373047	
01/07/1997	113	ADDITIONAL INFO RECEIVED	RECEIPT 2296430	
01/12/1996	113	ADDITIONAL INFO RECEIVED	RECEIPT 2190133	
12/30/1994	113	ADDITIONAL INFO RECEIVED	RECEIPT 2103422	
08/19/1994	396	TRF OF INTEREST FILED	ORO DE NEVADA INC	
08/30/1993	396	TRF OF INTEREST FILED	VANSLAMBROUCK THOMAS	
08/30/1993	396	TRF OF INTEREST FILED	LYNN FRANK	
12/10/1987	501	ACCT ADV IN LEAD FILE	277715	
12/10/1987	669	LAND STATUS CHECKED		
12/04/1987	404	COUNTY RECORDATION	0;721;508	

Line Nr Remarks

NO WARRANTY IS MADE BY BLM
FOR USE OF THE DATA FOR
PURPOSES NOT INTENDED BY BLM

United States Department of the Interior
Bureau of Land Management
 BUSINESS & SUPPORT SVCS DIV
 222 N CENTRAL AVE
 PHOENIX, AZ 85004 -2203
 Phone: (602) 417-9200

Receipt

No: 809155

Transaction #: 840091
Date of Transaction: 01/08/2004

CUSTOMER: BARBAROSSA MINING CO
 1749 TEXAS PARKWAY
 #170
 MISSOURI CITY, TX 77459

LINE #	QTY	DESCRIPTION	REMARKS	UNIT PRICE	TOTAL
1	1.00	LOCATABLE MINERALS / MINING CLAIMS-NOT NEW-UNADJUD, ONE AUTH NO. ONLY / MINING CLAIM MONEY RECEIVED (455) CASES: AMC268073/\$50.00	POL 2003 (10)	- n/a -	50.00
TOTAL:					\$50.00


PAYMENT INFORMATION

1	AMOUNT: \$50.00	POSTMARKED: 10/31/2003
	TYPE: CHECK	RECEIVED: 01/05/2004
	CHECK NO: 8834725853	
	NAME: BARBAROSSA MINING COMPANY, MICHAEL LEE, TRUSTEE 1749 TEXAS PARKWAY #170 MISSOURI CITY TX 77459	

REMARKS

This receipt was generated by the automated BLM Collections and Billing System and is a paper representation of a portion of the official electronic record contained therein.

Barbarossa Mining Company
1749 Texas Parkway #170
Missouri City, Texas 77459



9999

U.S. POSTAGE
PAID
DALLAS, TX
75261
DEC 30, 03
AMOUNT

\$0.37
00013596-15

ARIZONA
STATE OFFICE
PHOENIX, ARIZONA

2004 JAN - 5 A 9:43

RECEIVED
BUREAU OF
LAND MANAGEMENT

Bureau of Land Management
Arizona State Office
222 North Central Avenue
Phoenix, AZ 85004-2203

85004+2203 41



UNITED STATES
DEPARTMENT OF THE INTERIOR
BUREAU OF LAND MANAGEMENT

MAINTENANCE FEE WAIVER CERTIFICATION **AMC 268074**

SEE INSTRUCTIONS ON REVERSE **AMC 259412**

FORM APPROVED
OMB NO. 1004-0114
Expires: December 31, 2002

AMC 277715

369

1. This small miner waiver is filed for the assessment year beginning at noon on September 1, 2002 and ending at noon on September 1, 2003.
2. The undersigned and all related parties owned ten or fewer mining claims, mill, or tunnel sites located and maintained on Federal lands in the United States of America on September 1, 2003
3. The undersigned have performed the assessment work required by law for each mining claim listed prior to filing this waiver and understand that by filing this form; an affidavit of assessment work must be recorded by the December 30th following the filing of this waiver.
4. The undersigned understand that if the assessment work obligation has not yet come due under 30 U.S.C. 28 (for those claims in their first assessment year only); a notice of intent to hold reciting this condition must be recorded by the December 30th following the filing of this waiver.
5. The undersigned understand that mill and tunnel sites may also be listed upon this waiver and be waived from payment of the maintenance fee; and that a notice of intent to hold for these sites is required to be recorded by the December 30th immediately following the filing of this waiver.
6. The undersigned understand and acknowledge that pursuant to 43 U.S.C. 1212 and 18 U.S.C. 1001; the filing or recording of a false, fictitious, or fraudulent document with the Bureau of Land Management may result in a fine of up to \$250,000, a prison term not to exceed five years, or both.
7. The mining claims, mill or tunnel sites for which this waiver from payment of the maintenance fees is requested are:

CLAIM OR SITE NAME	BLM RECORDATION SERIAL NUMBER
1. DSM #11-12	AMC 268073-74
2. Barbarossa #5-10	AMC 259416-21
3. Barbarossa #11-12	AMC 277715-16
4.	
5.	
6.	
7.	
8.	
9.	
10.	

The owner(s) (claimants) of the above mining claims and sites are:

Barbarossa Mining Co., Michael Lee, trustee
(Owner's Name - Please Print)

4646 Highway 6 #205

(Street or P.O. Box)

Sugar Land

(City)

Texas

(State)

77478

(Zip Code)

(Owner's Name - Please Print)

(Street or P.O. Box)

(City)

(State)

(Zip Code)

(Owner's Name - Please Print)

(Street or P.O. Box)

(City)

(State)

(Zip Code)

by: Michael Lee, Trustee, Trustee
(Owner's Signature)

(Owner's Signature)

(Owner's Signature)

ARIZONA
STATE OFFICE
PHOENIX, ARIZONA
2003-08-31 11:22
BUREAU OF LAND MANAGEMENT

ENTERED IN COMPUTER
9/19/03 MJ

(Owner's Name - Please Print)

(Owner's Signature)

(Street or P.O. Box)

(City)

(State)

(Zip Code)

(Owner's Name - Please Print)

(Owner's Signature)

(Street or P.O. Box)

(City)

(State)

(Zip Code)

(Owner's Name - Please Print)

(Owner's Signature)

(Street or P.O. Box)

(City)

(State)

(Zip Code)

(Owner's Name - Please Print)

(Owner's Signature)

(Street or P.O. Box)

(City)

(State)

(Zip Code)

INSTRUCTIONS

1. This certification is made under the provisions of § 1744 of Title 43 and § 28-28k of Title 30 of the United States Code; and the regulations thereunder (43 CFR Part 3830).
2. The claimant(s) must fill in the dates in paragraph 1 for the beginning and ending of the assessment year for which this waiver is sought.
3. The claimant(s) must fill in the date in paragraph 2 for the beginning of the assessment year for which this waiver is sought.
4. All claim and site names and Bureau of Land Management (BLM) serial numbers must be listed for the mining claims, mill sites, and tunnel sites for which the waiver is sought.
5. All owners of the mining claims, mill sites, and tunnel sites and their addresses must be given.
6. This waiver form must be signed by all the claimants or their designated agent, in original form. If an agent is designated, a notarized designation of agent, signed by all of the claimants with proper address given, must be submitted with this waiver.

7. This form must be filed no later than September 1st for the upcoming assessment year in the BLM State Office where the mining claims or sites are recorded, or the waiver cannot be granted by the BLM. (Example: to obtain a waiver for the assessment year 2000, which begins at noon on September 1, 1999, you must qualify for and file for a waiver no later than September 1, 1999 in the proper BLM State Office).
8. For all mining claims which require assessment work, you must record an affidavit of labor on or before the December 30th immediately following the filing of this waiver. For all other mining claims or sites waived, you must record a notice of intent to hold on or before the December 30th immediately following the filing of this waiver.
9. Mill and tunnel sites may also be listed upon this waiver and be waived from payment of the maintenance fee. A notice of intent to hold for these sites is required to be filed by the December 30th following the filing of this waiver.

NOTICE/BURDEN HOURS STATEMENT

The Privacy Act of 1974, *as amended*, and the regulation in 43 CFR 2.48(d) provide that you be furnished the following information in connection with the information required by this certification of waiver from rental fees.

AUTHORITY: 30 U.S.C. 28-28k; 43 U.S.C. 1201, 1457, 1740, and 1744; and 43 CFR 3830.

PRINCIPLE PURPOSE: This information is to be used to verify that the owner(s) (claimants) of a mining claim has complied with 30 U.S.C. 28f and is entitled to perform assessment work in lieu of paying the maintenance fee for the mining claims listed on this form.

ROUTINE USE: (1) Adjudication of the claimant(s) certification of waiver from paying the maintenance fee otherwise required by 30 U.S.C. 28f. (2) Disclosure may be made to appropriate Federal agencies when location is made within the agency's geographic area of responsibility. (3) Information from the record and/or the record will be transferred to the appropriate Federal, State, or local agency, or a member of the public in response to a specific request for pertinent information. (4) Information may also be provided to the Department of Justice or in a proceeding before a court or adjudicative body; or to Federal, State, local or foreign agencies when needed for enforcement of civil or criminal codes or applicable regulations concerning title rights upon the public land.

EFFECT OF NOT PROVIDING INFORMATION: Disclosure of this information is required by 30 U.S.C. 28f and 43 CFR Part 3830 for those qualified claimants wishing to take the small miner waiver allowed. Failure to supply the information required in this form to support the claimants certification of waiver from payment of the otherwise required maintenance fees will result in the waiver being disallowed and the mining claims subject to forfeiture by BLM under 30 U.S.C. 28i.

The Paperwork Reduction Act of 1995 requires us to inform you that:

This information is being collected to allow the BLM to determine if you qualify for a waiver from the payment of \$100 per mining claim or site maintenance fee established in 30 U.S.C. 28f and the implementing regulations at 43 CFR 3830. A response to this request is required in accordance with the statute to obtain your benefit.

BLM would like you to know that you do not have to respond to this, or any other, Federal agency-sponsored information collection unless it displays a currently valid OMB control number.

Public reporting burden for this form is estimated to average 8 minutes (0.133 hours) per response, including time to review instructions, gathering and maintaining data, and completing and reviewing the form. Direct comments regarding this burden estimate, or any other aspect of this form, to the U.S. Department of the Interior, Bureau of Land Management, (1004-0114) Bureau Clearance Officer (WO-630), Mail Stop 401 LS, 1849 C St., N.W., Washington, D.C. 20240.

FOR OFFICIAL USE ONLY

Barbarossa Mining Company
4646 Highway 6 #205
Sugar Land, Texas 77478

Bureau of Land Management
Arizona State Office
222 North Central Avenue
Phoenix, AZ 85004-2203

August 30, 2003

Dear Sirs:

Enclosed please find an original and one copy of a Maintenance Fee Payment Waiver. Please file them and return the copy to the above address.

Sincerely,

Michael Lee, Trustee
Michael Lee, Trustee

cc: ML
Enclosures

ARIZONA
STATE OFFICE
PHOENIX, ARIZONA

2003 SEP - 3 A 11: 22

RECEIVED
BUREAU OF
LAND MANAGEMENT

Receipt No. 617433

LEAD FILE #'S _____

Trans No. 643701

Amc 268063, 259412,
277715

AMC Number	Code	Amount
268073-268074	480	10.00
259416-259421	↓	30.00
277715-277716	↓	10.00
TOTAL:		\$50.00

AMC Number	Code	Amount
TOTAL:		\$

Date of Doc 1/3/03

Date Entered: 1/15/03 AB

Date of Rec't 1/9/03

Date Verified: " "

Amount Rec'd 50.00

Sent to Accts: " "

Amount Earned 50.00

Date Earned: _____

- 480 POL
- 481 NOI
- 482 MAINT
- 396 TRANS
- 635 AMEND

NOTES:

Return Document to:

A3850-1 (NOV. 2001)

Barbarossa Mining Company

4646 Highway 6 #205

Sugarland, Texas 77478

Telephone: _____

No. of Claims: <u>10</u>	x \$5 = <u>50</u>
Receipt No.: _____	Check No.: <u>MD</u>
Init: <u>[Signature]</u>	
FOR BLM USE ONLY	

AFFIDAVIT OF PERFORMANCE OF ANNUAL WORK. Also fill in Items 1 through 9 and the reverse side of this document.

NOTICE OF INTENTION TO HOLD. I intend to hold the claim(s)/site(s) listed on the reverse side of this document for the calendar year 20____. Also fill in Items 1 through 4 and Item 9.

Notices of Intention to Hold are for mill sites and tunnel sites or for mining claims when assessment work has not been done, regardless of whether the annual assessment has been suspended, deferred, or not yet accrued. The filing of a Notice of Intention to Hold shall not relieve the owner of complying with federal and state laws pertaining to the performance of annual assessment work. Notices of Intention to Hold for mill sites or tunnel sites need not be county recorded. For mining claims the form filed with the Bureau of Land Management (BLM) must be identical to the one that was or will be filed with the county.

Evidence of Annual Assessment Work or a Notice of Intention to Hold must be filed each calendar year following the calendar year in which the claim/site was located. **All claims listed on a single affidavit must be contiguous.**

1. State of Texas, County of Dallas ss: _____
2. I, (Name) Michael Lee, trustee for Barbarossa Mining Company
3. Reside at (Address) 4646 Highway 6 #205
City Sugarland, County Fort Bend, State Texas Zip 77478

being duly sworn, deposes and says that he/she is a citizen of the United States, more than eighteen years of age, that all of the facts set forth in this affidavit/notice, subject to the provisions and penalties of 18 U.S.C. 1001 pertaining to the filing of false, fictitious, or fraudulent statements with the United States, are true and correct according to the best of my knowledge, information and belief.

4. Owner's name and address (If not shown in Items 1-3 above). **Check here if this is a change of address.**
Barbarossa Mining Company, 4646 Highway 6 #205, Sugarland, Texas 77478

5. That I am personally acquainted with the mining claim(s). The work and improvements were made by and at the expense of the owner(s) of said claim(s). Said contiguous group of claims, listed on the reverse side of this document, are situated in the Troy Mining District, Gila County, Arizona.

6. That between the dates starting at 12 o'clock noon on September 1, 2001 and ending at 12 o'clock noon on September 1, 2002 at least \$ 1000.00 Dollars worth of work and improvements were done and performed upon said claim(s) or upon one or more of a contiguous group of claims for the benefit of all, or wholly or partly outside of a contiguous group of claims for the benefit of all, not including the location work.

7. That the following persons were employed to perform the work and improvements described herein: _____

CMS

ENTERED INTO COMPUTER

1/15/03 AB

8. That the work and improvements performed were: road repair/maintenance

9. Dated: 12-27-2002 Signature: Michael Lee, trustee
SUBSCRIBED AND SWORN TO before me, a Notary Public, this 27th day of December, 2002
by Jorge Mous Bedora
Notary Public State of Texas
MY COMMISSION EXPIRES 6-20-2004

If the claims/sites have consecutive BLM numbers and are in the same Township, Range and Section(s), they may be listed as follows:

Claim/Site Name	Serial Number	Dkt/Pg or Record # of Orig Location Notice	TWN SHP	RNG	SEC(S)
Sample 1 - 10	A MC 19640 - 49	Dkt/Pg 1025/1-10 Recording #9106173-82	4N	20W	36
<u>DSM #11-12</u>	<u>268073-74</u>	<u>699/66-67</u>	<u>T2S</u>	<u>R14E</u>	<u>25</u>
<u>Barbarossa #5-10</u>	<u>259416-21</u>	<u>675/575-82</u>	<u>T3S</u>	<u>R15E</u>	<u>31</u>
<u>Barbarossa #11-12</u>	<u>277715-16</u>	<u>721/508-509</u>	<u>T3S</u>	<u>R15E</u>	<u>31</u>

BLM requires a \$5 nonrefundable service charge for each mining claim, mill site or tunnel site payable on or before December 30th (not the 31st). Mail to:

Bureau of Land Management
222 North Central Avenue
Phoenix, Arizona 85004-2203
602-417-9200
www.az.blm.gov

This form is for the purpose of complying with the laws of the United States Department of the Interior, Bureau of Land Management and the State of Arizona pertaining to assessment work and/or notice of intention to hold. 30 U.S.C. 28, 43 CFR 3833.2, ARS 27-208. Subject to Paperwork Reduction Act and Privacy Act statements available at the BLM AZ State Office. This form is not copyrighted. It may be reproduced without permission.

BLM Date Stamp

Barbarossa Mining Company
4646 Highway 6 #205
Sugarland, Texas 77478

Bureau of Land Management
Arizona State Office
222 North Central Avenue
Phoenix, AZ 85004-2203

2003 JAN -3 A 9 00

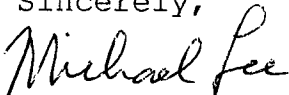
December 27, 2002

Re: AMC 268073-74
AMC 259416-21
AMC 277715-16

Dear Sirs:

Enclosed please find an Affidavit of Performance of Annual Work. Please file it and return it to the above address. Also please find enclosed \$50.00 for the filing fee.

Sincerely,



Michael Lee, Trustee

cc: ML
Enclosures

United States Department of the Interior
 Bureau of Land Management
 BUSINESS & SUPPORT SVCS DIV
 222 N CENTRAL AVE
 PHOENIX, AZ 85004 -2203
 Phone: (602) 417-9200

Receipt	
No:	617433

Transaction #: 643701
 Date of Transaction: 01/09/2003

CUSTOMER:	BARBAROSSA MINING 4646 HWY 6 #205 SUGARLAND, TX 77478
-----------	---

LINE #	QTY	DESCRIPTION	REMARKS	UNIT PRICE	TOTAL
1	1.00	LOCATABLE MINERALS / MINING CLAIMS-NOT NEW-UNADJUD, ONE AUTH NO. ONLY / MINING CLAIM MONEY RECEIVED (455) CASES: AMC268073/\$50.00	POL 2002 (10)	- n/a -	50.00
TOTAL:					\$50.00

PAYMENT INFORMATION					
1	AMOUNT:	\$50.00	POSTMARKED:	12/30/2002	
	TYPE:	CHECK	RECEIVED:	01/03/2003	
	CHECK NO:	06-917118681			
	NAME:	BARBAROSSA MINING COMPANY 4646 HWY 6 #205 SUGARLAND TX 77478			

REMARKS

This receipt was generated by the automated BLM Collections and Billing System and is a paper representation of a portion of the official electronic record contained therein.

MAINTENANCE FEE PAYMENT WAIVER CERTIFICATION

This small miner waiver is filed to hold the claims/sites listed below for the assessment year beginning at noon on the first September 1 following the official filing of this form with BLM.

The undersigned owner(s) of the mining claims/sites listed below hereby certify under penalty of 18 U.S.C. 1001 and 43 U.S.C. 1212 that:

I/We control, or will control, ten or fewer mining claims/sites located and maintained on Federal land in the United States of America on the August 31 that is one day before the beginning of the assessment year indicated in line one above.

I/We have/will performed/perform assessment work upon the claims listed below for the current assessment year as of the August 31 indicated in line three above. This work meets the requirements of the General Mining Law of 1872, as amended; the Act of August 10, 1993; and the regulations at 43 CFR 3833 and 3850. Such work will be described on our affidavit of labor. Listing a site on this form constitutes a filing of a Notice of Intention to Hold for that site. I enclose a \$5.00 per site service charge (recording fee) for each site listed.

Please check this box if the following statement applies to you.

I/We relinquish my/our claims and/or sites not listed below.

AMC 259412

268063

27715-27715

The mining claims and sites for which the above waiver from payment of the maintenance fees is made are:

CLAIM NAME	BLM RECORDATION SERIAL NUMBER
1. DSM #11-12	AMC 268073-74
2. Barbarossa #5-10	AMC 259416-21
3. Barbarossa #11-12	AMC 277715-16
4.	
5.	
6.	
7.	
8.	
9.	
10.	

All owner(s) of the above mining claims and sites are filing for this waiver.

I/We understand and acknowledge that pursuant to 43 U.S.C. 1212 and 18 U.S.C. 1001, the filing of a false, fictitious, or fraudulent document with the Bureau of Land Management may result in a fine of up to \$10,000, a prison term not to exceed five years, or both.

Barbarossa Mining Co.
Michael Lee, trustee

by: *Michael Lee*, trustee

(Owner's Name - Please Print)

(Owner's Signature)

4646 Highway 6 #205

Sugarland

Texas

77478

(Street or P.O. Box)

(City)

(State)

(Zip Code)

(Owner's Name - Please Print)

(Owner's Signature)

(Street or P.O. Box)

(City)

(State)

(Zip Code)

(Owner's Name - Please Print)

(Owner's Signature)

(Street or P.O. Box)

(City)

(State)

(Zip Code)

(Owner's Name - Please Print)

(Owner's Signature)

(Street or P.O. Box)

(City)

(State)

(Zip Code)

Postmarked timely

ENTERED IN COMPUTER

10/4/02 *MSH*

(Owner's Name - Please Print)	(Owner's Signature)		
(Street or P.O. Box)	(City)	(State)	(Zip Code)
(Owner's Name - Please Print)	(Owner's Signature)		
(Street or P.O. Box)	(City)	(State)	(Zip Code)
(Owner's Name - Please Print)	(Owner's Signature)		
(Street or P.O. Box)	(City)	(State)	(Zip Code)
(Owner's Name - Please Print)	(Owner's Signature)		
(Street or P.O. Box)	(City)	(State)	(Zip Code)

INSTRUCTIONS

1. This certification of waiver from payment of maintenance fees is made under the regulations at 43 CFR 3833 and 3850.
2. This waiver must be filed in advance of the assessment year for which a waiver is sought, but in no event be filed later than the August 31st preceding the assessment year for which the waiver is sought.
3. You must still record your affidavit of assessment work for claims listed and/or Notices of Intention to Hold for any sites listed with the BLM by each December 30th, and the local recording office under State law, as in the past.
4. A \$5.00 service charge (recording fee) is required for all sites listed, otherwise a separate notice of intent to hold must be filed by December 30.
5. This waiver must be filed in the BLM State Office where the mining claims are recorded.
6. If the claims and sites are located in more than one State, a separate waiver form must be filed in each State in which they are held. The total number of claims and sites listed on separate waiver forms cannot exceed ten.
7. All claim names and Bureau of Land Management (BLM) serial numbers must be listed for all mining claims and sites for which a waiver is sought.
8. All owners and their addresses must be listed.
9. This waiver form must be signed by all of the owners or their designated agent. If an agent is designated, a statement appointing the agent, signed by all of the owners, must be submitted with this certification, if a designation of agent is not currently on file with the BLM State office where your claims and sites are recorded.
10. Mining claims and sites held by a husband and wife, either jointly or individually, or their children under the age of discretion, shall be counted towards the 10 claim limit. Mining claims and sites held in co-ownership, or by an association of locators, by a partnership, or by a corporation shall be counted towards the 10 claim limit for claimants that have an interest in these entities.
11. Failure to pay the maintenance fee or meet the requirements for waiver from payment of the maintenance fee by any August 31st deadline for the following assessment year shall cause the mining claims and sites to be declared null and void.

NOTICE/BURDEN HOURS STATEMENT

The Privacy Act of 1974 and the regulation in 43 CFR 2.48(d) provide that you be furnished the following information in connection with the information required by this certification of exemption from rental fees form.

AUTHORITY: 30 U.S.C. 28-28k; 43 U.S.C. 1201, 1740, and 1744; 43 CFR 3833 and 3850.

PRINCIPLE PURPOSE: This information is to be used to verify that the owner(s) of a mining claim has complied with the Act of August 10, 1993 (107 Stat. 312), and is entitled to perform assessment work in lieu of paying the maintenance fee for the mining claims listed on this form.

ROUTINE USE: (1) Adjudication of the claimant(s) certification of waiver from paying the maintenance fee otherwise required by the Act of August 10, 1993 (107 Stat. 312). (2) Disclosure may be made to appropriate Federal agencies when location is made within the agency's geographic area of responsibility. (3) Information from the record and/or the record will be transferred to the appropriate Federal, State, or local agency, or a member of the public in response to a specific request for pertinent information. (4) Information may also be provided to the Department of Justice or in a proceeding before a court or adjudicative body; or to Federal, State, local or foreign agencies when needed for enforcement of civil or criminal codes or applicable regulations concerning title rights upon the public land.

EFFECT OF NOT PROVIDING INFORMATION: Disclosure of this information is required by the Act of August 10, 1993 (107 Stat. 312) and 43 CFR 3833 for those owners wishing to take the small miners waiver allowed under 43 CFR 3833 and 3850. Failure to supply the information required in this form to support the owner(s) certification of waiver from payment of the otherwise required maintenance fees will result in the waiver being disallowed and the mining claims declared null and void by the Bureau of Land Management (BLM).

The Paperwork Reduction Act of 1980 (44 U.S.C. 3501, et seq.) requires us to tell you that:

This information is being collected to allow the BLM to determine if you qualify for a waiver from the payment of \$100 per mining claim maintenance fee established by the Act of August 10, 1993 (107 Stat. 312) and the implementing regulations at 43 CFR 3833 and 3850. A response to this request is required in accordance with the statute (107 Stat. 312) to retain your benefit.

Public reporting burden for this form is estimated to average 8 minutes per response, including time to review instructions, gathering and maintaining data, and completing and reviewing the form. Direct comments regarding this burden estimate, or any other aspect of this form, to the Department of the Interior, Bureau of Land Management, Information Collection Clearance Officer (DW-101) Denver Federal Center, Building 40, P.O. Box 25047, Denver, CO 80225-0047 and the Office of Management and Budget, Paperwork Reduction Project (1004-0114), Washington, D.C. 20503.

BLM would like you to know that you do not have to respond to this, or any other, Federal agency-sponsored information collection unless it displays a currently valid OMB control number.

FOR OFFICIAL USE ONLY

RECEIVED
BUREAU OF
LAND MANAGEMENT

2002 SEP - 11 A 10:37

ARIZONA
STATE OFFICE
HOENIX, ARIZONA

Barbarossa Mining Company
4646 Highway 6 #205
Sugarland, Texas 77478

Bureau of Land Management
Arizona State Office
222 North Central Avenue
Phoenix, AZ 85004-2203

August 31, 2002

Dear Sirs:

Enclosed please find an original and copy of a Maintenance Fee Payment Waiver. Please file them and return the copy to the above address.

Sincerely,

Michael Lee

Michael Lee, Trustee

cc: ML
Enclosures

ARIZONA
STATE OFFICE
PHOENIX, ARIZONA

2002 SEP - 4 A 10: 37

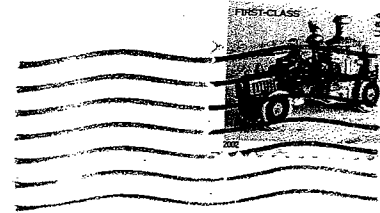
RECEIVED
BUREAU OF
LAND MANAGEMENT

Barbarossa Mining Company
4646 Highway 6 #205
Sugarland, Texas 77478

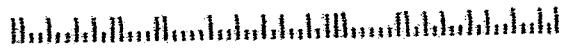
KL
BUREAU OF
LAND MANAGEMENT

2002 SEP -4 A 10:37

ARIZONA
STATE OFFICE
PHOENIX, ARIZONA



Bureau of Land Management
Arizona State Office
222 North Central Avenue
Phoenix, AZ 85004-2203

85004+2203 

MAINTENANCE FEE PAYMENT WAIVER CERTIFICATION

This small miner waiver is filed to hold the claims/sites listed below for the assessment year beginning at noon on the first September 1 following the official filing of this form with BLM.

The undersigned owner(s) of the mining claims/sites listed below hereby certify under penalty of 18 U.S.C. 1001 and 43 U.S.C. 1212 that:

I/We control, or will control, ten or fewer mining claims/sites located and maintained on Federal land in the United States of America on the August 31 that is one day before the beginning of the assessment year indicated in line one above.

I/We have/will performed/perform assessment work upon the claims listed below for the current assessment year as of the August 31 indicated in line three above. This work meets the requirements of the General Mining Law of 1872, as amended; the Act of August 10, 1993; and the regulations at 43 CFR 3833 and 3850. Such work will be described on our affidavit of labor. Listing a site on this form constitutes a filing of a Notice of Intention to Hold for that site. I enclose a \$5.00 per site service charge (recording fee) for each site listed.

Please check this box if the following statement applies to you.

I/We relinquish my/our claims and/or sites not listed below.

259412
268063

The mining claims and sites for which the above waiver from payment of the maintenance fees is made are:

CLAIM NAME	BLM RECORDATION SERIAL NUMBER
1. Barbarossa #1-4	AMC 259412-15
2. Barbarossa A-F	AMC 268075-80
3.	
4.	
5.	
6.	
7.	
8.	
9.	
10.	

STATE OF TEXAS
BUREAU OF LAND MANAGEMENT
2002 SEP - 11 10:50
LAND MANAGEMENT

All owner(s) of the above mining claims and sites are filing for this waiver.

I/We understand and acknowledge that pursuant to 43 U.S.C. 1212 and 18 U.S.C. 1001, the filing of a false, fictitious, or fraudulent document with the Bureau of Land Management may result in a fine of up to \$10,000, a prison term not to exceed five years, or both.

Lode Mining Claims Company

T.J. Herold, Trustee

by: T.J. Herold, Trustee

(Owner's Signature)

P.O. Box 1356

(Street or P.O. Box)

Addison

(City)

Texas

(State)

75001

(Zip Code)

(Owner's Name - Please Print)

(Owner's Signature)

(Street or P.O. Box)

(City)

(State)

(Zip Code)

(Owner's Name - Please Print)

(Owner's Signature)

(Street or P.O. Box)

(City)

(State)

(Zip Code)

(Owner's Name - Please Print)

(Owner's Signature)

(Street or P.O. Box)

(City)

(State)

(Zip Code)

ENTERED INTO COMPUTER

9/9/02 AB

_____ (Owner's Name - Please Print)	_____ (Owner's Signature)
_____ (Street or P.O. Box)	_____ (City) _____ (State) _____ (Zip Code)
_____ (Owner's Name - Please Print)	_____ (Owner's Signature)
_____ (Street or P.O. Box)	_____ (City) _____ (State) _____ (Zip Code)
_____ (Owner's Name - Please Print)	_____ (Owner's Signature)
_____ (Street or P.O. Box)	_____ (City) _____ (State) _____ (Zip Code)
_____ (Owner's Name - Please Print)	_____ (Owner's Signature)
_____ (Street or P.O. Box)	_____ (City) _____ (State) _____ (Zip Code)

INSTRUCTIONS

1. This certification of waiver from payment of maintenance fees is made under the regulations at 43 CFR 3833 and 3850.
2. This waiver must be filed in advance of the assessment year for which a waiver is sought, but in no event be filed later than the August 31st preceding the assessment year for which the waiver is sought.
3. You must still record your affidavit of assessment work for claims listed and/or Notices of Intention to Hold for any sites listed with the BLM by each December 30th, and the local recording office under State law, as in the past.
4. A \$5.00 service charge (recording fee) is required for all sites listed, otherwise a separate notice of intent to hold must be filed by December 30.
5. This waiver must be filed in the BLM State Office where the mining claims are recorded.
6. If the claims and sites are located in more than one State, a separate waiver form must be filed in each State in which they are held. The total number of claims and sites listed on separate waiver forms cannot exceed ten.
7. All claim names and Bureau of Land Management (BLM) serial numbers must be listed for all mining claims and sites for which a waiver is sought.
8. All owners and their addresses must be listed.
9. This waiver form must be signed by all of the owners or their designated agent. If an agent is designated, a statement appointing the agent, signed by all of the owners, must be submitted with this certification, if a designation of agent is not currently on file with the BLM State office where your claims and sites are recorded.
10. Mining claims and sites held by a husband and wife, either jointly or individually, or their children under the age of discretion, shall be counted towards the 10 claim limit. Mining claims and sites held in co-ownership, or by an association of locators, by a partnership, or by a corporation shall be counted towards the 10 claim limit for claimants that have an interest in these entities.
11. Failure to pay the maintenance fee or meet the requirements for waiver from payment of the maintenance fee by any August 31st deadline for the following assessment year shall cause the mining claims and sites to be declared null and void.

NOTICE/BURDEN HOURS STATEMENT

The Privacy Act of 1974 and the regulation in 43 CFR 2.48(d) provide that you be furnished the following information in connection with the information required by this certification of exemption from rental fees form.

AUTHORITY: 30 U.S.C. 28-28k; 43 U.S.C. 1201, 1740, and 1744; 43 CFR 3833 and 3850.

PRINCIPLE PURPOSE: This information is to be used to verify that the owner(s) of a mining claim has complied with the Act of August 10, 1993 (107 Stat. 312), and is entitled to perform assessment work in lieu of paying the maintenance fee for the mining claims listed on this form.

ROUTINE USE: (1) Adjudication of the claimant(s) certification of waiver from paying the maintenance fee otherwise required by the Act of August 10, 1993 (107 Stat. 312). (2) Disclosure may be made to appropriate Federal agencies when location is made within the agency's geographic area of responsibility. (3) Information from the record and/or the record will be transferred to the appropriate Federal, State, or local agency, or a member of the public in response to a specific request for pertinent information. (4) Information may also be provided to the Department of Justice or in a proceeding before a court or adjudicative body; or to Federal, State, local or foreign agencies when needed for enforcement of civil or criminal codes or applicable regulations concerning title rights upon the public land.

EFFECT OF NOT PROVIDING INFORMATION: Disclosure of this information is required by the Act of August 10, 1993 (107 Stat. 312) and 43 CFR 3833 for those owners wishing to take the small miners waiver allowed under 43 CFR 3833 and 3850. Failure to supply the information required in this form to support the owner(s) certification of waiver from payment of the otherwise required maintenance fees will result in the waiver being disallowed and the mining claims declared null and void by the Bureau of Land Management (BLM).

The Paperwork Reduction Act of 1980 (44 U.S.C. 3501, et seq.) requires us to tell you that:

This information is being collected to allow the BLM to determine if you qualify for a waiver from the payment of \$100 per mining claim maintenance fee established by the Act of August 10, 1993 (107 Stat. 312) and the implementing regulations at 43 CFR 3833 and 3850. A response to this request is required in accordance with the statute (107 Stat. 312) to retain your benefit.

Public reporting burden for this form is estimated to average 8 minutes per response, including time to review instructions, gathering and maintaining data, and completing and reviewing the form. Direct comments regarding this burden estimate, or any other aspect of this form, to the Department of the Interior, Bureau of Land Management, Information Collection Clearance Officer (DW-101) Denver Federal Center, Building 40, P.O. Box 25047, Denver, CO 80225-0047 and the Office of Management and Budget, Paperwork Reduction Project (1004-0114), Washington, D.C. 20503.

BLM would like you to know that you do not have to respond to this, or any other, Federal agency-sponsored information collection unless it displays a currently valid OMB control number.

FOR OFFICIAL USE ONLY

Lode Mining Claims Company
P.O.Box 1356
Addison, Texas 75001

Bureau of Land Management
222 North Central Avenue
Phoenix, Arizona 85004

August 26, 2002

Re: Maintenance Fee Payment Waiver

Dear Sir or Madam:

I have enclosed a Maintenance Fee Payment Waiver document. Please file it and return a copy in the enclosed envelope.

Sincerely,

T.J. Herold

T.J. Herold, Trustee

cc: file

Encl.

RECEIVED
BUREAU OF
LAND MANAGEMENT
2002 SEP -11 A 10:51
PHOENIX, ARIZONA


Lode Mining Claims Company
P.O.Box 1356
Addison, Texas 75001

RECEIVED
BUREAU
LAND MANAGEMENT

2002 SEP -4 A 10: 50

RECEIVED
STATE OFFICE
PHOENIX, ARIZONA

Bureau of Land Management
222 North Central Avenue
Phoenix, Arizona 85004



85004+2203



MAINTENANCE FEE PAYMENT WAIVER CERTIFICATION

This small miner waiver is filed to hold the claims/sites listed below for the assessment year beginning at noon on the first September 1 following the official filing of this form with BLM.

The undersigned owner(s) of the mining claims/sites listed below hereby certify under penalty of 18 U.S.C. 1001 and 43 U.S.C. 1212 that:

I/We control, or will control, ten or fewer mining claims/sites located and maintained on Federal land in the United States of America on the August 31 that is one day before the beginning of the assessment year indicated in line one above.

I/We have/will performed/perform assessment work upon the claims listed below for the current assessment year as of the August 31 indicated in line three above. This work meets the requirements of the General Mining Law of 1872, as amended; the Act of August 10, 1993; and the regulations at 43 CFR 3833 and 3850. Such work will be described on our affidavit of labor. Listing a site on this form constitutes a filing of a Notice of Intention to Hold for that site. I enclose a \$5.00 per site service charge (recording fee) for each site listed.

AMC 268063

Please check this box if the following statement applies to you.

I/We relinquish my/our claims and/or sites not listed below.

The mining claims and sites for which the above waiver from payment of the maintenance fees is made are:

CLAIM NAME		BLM RECORDATION SERIAL NUMBER
1.	Barbarossa G-L	AMC 268081-86
2.	Barbarossa W-Z	AMC 268097-100
3.		
4.		
5.		
6.		
7.		
8.		
9.		
10.		

RECEIVED
GENERAL AUDIT
LAND MANAGEMENT
2002 SEP -14 A 10:41
STATE OFFICE
PHOENIX ARIZONA

All owner(s) of the above mining claims and sites are filing for this waiver.

I/We understand and acknowledge that pursuant to 43 U.S.C. 1212 and 18 U.S.C. 1001, the filing of a false, fictitious, or fraudulent document with the Bureau of Land Management may result in a fine of up to \$10,000, a prison term not to exceed five years, or both.

Dripping Springs Mining & Development Co.
J.W. Carpenter, trustee

by: J.W. Carpenter, trustee
(Owner's Signature)

13410 Preston Road, Suite 133
(Street or P.O. Box)

Dallas Texas 75240
(City) (State) (Zip Code)

(Owner's Name - Please Print)

(Owner's Signature)

(Street or P.O. Box)

(City) (State) (Zip Code)

(Owner's Name - Please Print)

(Owner's Signature)

(Street or P.O. Box)

(City) (State) (Zip Code)

(Owner's Name - Please Print)

(Owner's Signature)

(Street or P.O. Box)

(City) (State) (Zip Code)

Postmarked timely

ENTERED IN COMPUTER
9/9/02 MCH

(Owner's Name - Please Print)

(Street or P.O. Box)

(Owner's Name - Please Print)

(Street or P.O. Box)

(Owner's Name - Please Print)

(Street or P.O. Box)

(Owner's Name - Please Print)

(Street or P.O. Box)

(Owner's Signature)

(City) (State) (Zip Code)

(Owner's Signature)

(City) (State) (Zip Code)

(Owner's Signature)

(City) (State) (Zip Code)

(Owner's Signature)

(City) (State) (Zip Code)

INSTRUCTIONS

1. This certification of waiver from payment of maintenance fees is made under the regulations at 43 CFR 3833 and 3850.
2. This waiver must be filed in advance of the assessment year for which a waiver is sought, but in no event be filed later than the August 31st preceding the assessment year for which the waiver is sought.
3. You must still record your affidavit of assessment work for claims listed and/or Notices of Intention to Hold for any sites listed with the BLM by each December 30th, and the local recording office under State law, as in the past.
4. A \$5.00 service charge (recording fee) is required for all sites listed, otherwise a separate notice of intent to hold must be filed by December 30.
5. This waiver must be filed in the BLM State Office where the mining claims are recorded.
6. If the claims and sites are located in more than one State, a separate waiver form must be filed in each State in which they are held. The total number of claims and sites listed on separate waiver forms cannot exceed ten.
7. All claim names and Bureau of Land Management (BLM) serial numbers must be listed for all mining claims and sites for which a waiver is sought.
8. All owners and their addresses must be listed.
9. This waiver form must be signed by all of the owners or their designated agent. If an agent is designated, a statement appointing the agent, signed by all of the owners, must be submitted with this certification, if a designation of agent is not currently on file with the BLM State office where your claims and sites are recorded.
10. Mining claims and sites held by a husband and wife, either jointly or individually, or their children under the age of discretion, shall be counted towards the 10 claim limit. Mining claims and sites held in co-ownership, or by an association of locators, by a partnership, or by a corporation shall be counted towards the 10 claim limit for claimants that have an interest in these entities.
11. Failure to pay the maintenance fee or meet the requirements for waiver from payment of the maintenance fee by any August 31st deadline for the following assessment year shall cause the mining claims and sites to be declared null and void.

NOTICE/BURDEN HOURS STATEMENT

The Privacy Act of 1974 and the regulation in 43 CFR 2.48(d) provide that you be furnished the following information in connection with the information required by this certification of exemption from rental fees form.

AUTHORITY: 30 U.S.C. 28-28k; 43 U.S.C. 1201, 1740, and 1744; 43 CFR 3833 and 3850.

PRINCIPLE PURPOSE: This information is to be used to verify that the owner(s) of a mining claim has complied with the Act of August 10, 1993 (107 Stat. 312), and is entitled to perform assessment work in lieu of paying the maintenance fee for the mining claims listed on this form.

ROUTINE USE: (1) Adjudication of the claimant(s) certification of waiver from paying the maintenance fee otherwise required by the Act of August 10, 1993 (107 Stat. 312). (2) Disclosure may be made to appropriate Federal agencies when location is made within the agency's geographic area of responsibility. (3) Information from the record and/or the record will be transferred to the appropriate Federal, State, or local agency, or a member of the public in response to a specific request for pertinent information. (4) Information may also be provided to the Department of Justice or in a proceeding before a court or adjudicative body; or to Federal, State, local or foreign agencies when needed for enforcement of civil or criminal codes or applicable regulations concerning title rights upon the public land.

EFFECT OF NOT PROVIDING INFORMATION: Disclosure of this information is required by the Act of August 10, 1993 (107 Stat. 312) and 43 CFR 3833 for those owner(s) wishing to take the small miners waiver allowed under 43 CFR 3833 and 3850. Failure to supply the information required in this form to support the owner(s) certification of waiver from payment of the otherwise required maintenance fees will result in the waiver being disallowed and the mining claims declared null and void by the Bureau of Land Management (BLM).

The Paperwork Reduction Act of 1980 (44 U.S.C. 3501, et seq.) requires us to tell you that:

This information is being collected to allow the BLM to determine if you qualify for a waiver from the payment of \$100 per mining claim maintenance fee established by the Act of August 10, 1993 (107 Stat. 312) and the implementing regulations at 43 CFR 3833 and 3850. A response to this request is required in accordance with the statute (107 Stat. 312) to retain your benefit.

Public reporting burden for this form is estimated to average 8 minutes per response, including time to review instructions, gathering and maintaining data, and completing and reviewing the form. Direct comments regarding this burden estimate, or any other aspect of this form, to the Department of the Interior, Bureau of Land Management, Information Collection Clearance Officer (DW-101) Denver Federal Center, Building 40, P.O. Box 25047, Denver, CO 80225-0047 and the Office of Management and Budget, Paperwork Reduction Project (1004-0114), Washington, D.C. 20503.

BLM would like you to know that you do not have to respond to this, or any other, Federal agency-sponsored information collection unless it displays a currently valid OMB control number.

FOR OFFICIAL USE ONLY

Dripping Springs Mining & Development Co.
13410 Preston Rd. #133
Dallas, Texas 75240

Bureau of Land Management
222 North Central Avenue
Phoenix, AZ 85004-2203

August 30, 2002

Re: AMC 268081-86 and AMC 268097-100

Dear Sir or Madam:

Enclosed please find a Maintenance Fee Payment Waiver to be filed. Please return a copy to the above address.

Sincerely,


J. W. Carpenter, Trustee

c: file
Encl.

ARIZONA
STATE OFFICE
PHOENIX, ARIZONA

2002 SEP -4 A 10:41

RECEIVED
BUREAU OF
LAND MANAGEMENT

(September 1996)

DEPARTMENT OF THE INTERIOR
BUREAU OF LAND MANAGEMENT
MAINTENANCE FEE PAYMENT WAIVER CERTIFICATION

FORM APPROVED
OMB NO. 1004-0114
Expires September 30, 1999

This small miner waiver is filed to hold the claims/sites listed below for the assessment year beginning at noon on the first September 1 following the official filing of this form with BLM.

The undersigned owner(s) of the mining claims/sites listed below hereby certify under penalty of 18 U.S.C. 1001 and 43 U.S.C. 1212 that:

I/We control, or will control, ten or fewer mining claims/sites located and maintained on Federal land in the United States of America on the August 31 that is one day before the beginning of the assessment year indicated in line one above.

I/We have/will performed/perform assessment work upon the claims listed below for the current assessment year as of the August 31 indicated in line three above. This work meets the requirements of the General Mining Law of 1872, as amended; the Act of August 10, 1993; and the regulations at 43 CFR 3833 and 3850. Such work will be described on our affidavit of labor. Listing a site on this form constitutes a filing of a Notice of Intention to Hold for that site. I enclose a \$5.00 per site service charge (recording fee) for each site listed.

Please check this box if the following statement applies to you.

I/We relinquish my/our claims and/or sites not listed below.

The mining claims and sites for which the above waiver from payment of the maintenance fees is made are:

268063

CLAIM NAME	BLM RECORDATION SERIAL NUMBER
1. Barbarossa G-L	AMC 268081-86
2. Barbarossa W-Z	AMC 268097-100
3.	
4.	
5.	
6.	
7.	
8.	
9.	
10.	

RECEIVED
BUREAU OF
LAND MANAGEMENT
2001 SEP -4 P 3:22
STATE OFFICE
PHOENIX, ARIZONA

All owner(s) of the above mining claims and sites are filing for this waiver.

I/We understand and acknowledge that pursuant to 43 U.S.C. 1212 and 18 U.S.C. 1001, the filing of a false, fictitious, or fraudulent document with the Bureau of Land Management may result in a fine of up to \$10,000, a prison term not to exceed five years, or both.

Dripping Springs Mining & Development Co.

J.W. Carpenter, trustee

by: *J.W. Carpenter*, trustee

(Owner's Name - Please Print)

(Owner's Signature)

13410 Preston Road, Suite 133

Dallas

Texas

75240

(Street or P.O. Box)

(City)

(State)

(Zip Code)

(Owner's Name - Please Print)

(Owner's Signature)

(Street or P.O. Box)

(City)

(State)

(Zip Code)

(Owner's Name - Please Print)

(Owner's Signature)

(Street or P.O. Box)

(City)

(State)

(Zip Code)

(Owner's Name - Please Print)

(Owner's Signature)

(Street or P.O. Box)

(City)

(State)

(Zip Code)

ENTERED INTO COMPU

DM 10/11/01

(Owner's Name - Please Print)	(Owner's Signature)
(Street or P.O. Box)	(City) (State) (Zip Code)
(Owner's Name - Please Print)	(Owner's Signature)
(Street or P.O. Box)	(City) (State) (Zip Code)
(Owner's Name - Please Print)	(Owner's Signature)
(Street or P.O. Box)	(City) (State) (Zip Code)
(Owner's Name - Please Print)	(Owner's Signature)
(Street or P.O. Box)	(City) (State) (Zip Code)

INSTRUCTIONS

1. This certification of waiver from payment of maintenance fees is made under the regulations at 43 CFR 3833 and 3850.
2. This waiver must be filed in advance of the assessment year for which a waiver is sought, but in no event be filed later than the August 31st preceding the assessment year for which the waiver is sought.
3. You must still record your affidavit of assessment work for claims listed and/or Notices of Intention to Hold for any sites listed with the BLM by each December 30th, and the local recording office under State law, as in the past.
4. A \$5.00 service charge (recording fee) is required for all sites listed, otherwise a separate notice of intent to hold must be filed by December 30.
5. This waiver must be filed in the BLM State Office where the mining claims are recorded.
6. If the claims and sites are located in more than one State, a separate waiver form must be filed in each State in which they are held. The total number of claims and sites listed on separate waiver forms cannot exceed ten.
7. All claim names and Bureau of Land Management (BLM) serial numbers must be listed for all mining claims and sites for which a waiver is sought.
8. All owners and their addresses must be listed.
9. This waiver form must be signed by all of the owners or their designated agent. If an agent is designated, a statement appointing the agent, signed by all of the owners, must be submitted with this certification, if a designation of agent is not currently on file with the BLM State office where your claims and sites are recorded.
10. Mining claims and sites held by a husband and wife, either jointly or individually, or their children under the age of discretion, shall be counted towards the 10 claim limit. Mining claims and sites held in co-ownership, or by an association of locators, by a partnership, or by a corporation shall be counted towards the 10 claim limit for claimants that have an interest in these entities.
11. Failure to pay the maintenance fee or meet the requirements for waiver from payment of the maintenance fee by any August 31st deadline for the following assessment year shall cause the mining claims and sites to be declared null and void.

NOTICE/BURDEN HOURS STATEMENT

The Privacy Act of 1974 and the regulation in 43 CFR 2.48(d) provide that you be furnished the following information in connection with the information required by this certification of exemption from rental fees form.

AUTHORITY: 30 U.S.C. 28-28k; 43 U.S.C. 1201, 1740, and 1744; 43 CFR 3833 and 3850.

PRINCIPLE PURPOSE: This information is to be used to verify that the owner(s) of a mining claim has complied with the Act of August 10, 1993 (107 Stat. 312), and is entitled to perform assessment work in lieu of paying the maintenance fee for the mining claims listed on this form.

ROUTINE USE: (1) Adjudication of the claimant(s) certification of waiver from paying the maintenance fee otherwise required by the Act of August 10, 1993 (107 Stat. 312). (2) Disclosure may be made to appropriate Federal agencies when location is made within the agency's geographic area of responsibility. (3) Information from the record and/or the record will be transferred to the appropriate Federal, State, or local agency, or a member of the public in response to a specific request for pertinent information. (4) Information may also be provided to the Department of Justice or in a proceeding before a court or adjudicative body; or to Federal, State, local or foreign agencies when needed for enforcement of civil or criminal codes or applicable regulations concerning title rights upon the public land.

EFFECT OF NOT PROVIDING INFORMATION: Disclosure of this information is required by the Act of August 10, 1993 (107 Stat. 312) and 43 CFR 3833 for those owners wishing to take the small miners waiver allowed under 43 CFR 3833 and 3850. Failure to supply the information required in this form to support the owner(s) certification of waiver from payment of the otherwise required maintenance fees will result in the waiver being disallowed and the mining claims declared null and void by the Bureau of Land Management (BLM).

The Paperwork Reduction Act of 1980 (44 U.S.C. 3501, et seq.) requires us to tell you that:

This information is being collected to allow the BLM to determine if you qualify for a waiver from the payment of \$100 per mining claim maintenance fee established by the Act of August 10, 1993 (107 Stat. 312) and the implementing regulations at 43 CFR 3833 and 3850. A response to this request is required in accordance with the statute (107 Stat. 312) to retain your benefit.

Public reporting burden for this form is estimated to average 8 minutes per response, including time to review instructions, gathering and maintaining data, and completing and reviewing the form. Direct comments regarding this burden estimate, or any other aspect of this form, to the Department of the Interior, Bureau of Land Management, Information Collection Clearance Officer (DW-101) Denver Federal Center, Building 40, P.O. Box 25047, Denver, CO 80225-0047 and the Office of Management and Budget, Paperwork Reduction Project (1004-0114), Washington, D.C. 20503.

BLM would like you to know that you do not have to respond to this, or any other, Federal agency-sponsored information collection unless it displays a currently valid OMB control number.

FOR OFFICIAL USE ONLY

2001 AUG 31 10:40

RECEIVED
BUREAU OF
LAND MANAGEMENT

(September 1996)

DEPARTMENT OF THE INTERIOR
BUREAU OF LAND MANAGEMENT

FORM APPROVED
OMB NO. 1004-0114
Expires September 30, 1999

MAINTENANCE FEE PAYMENT WAIVER CERTIFICATION

This small miner waiver is filed to hold the claims/sites listed below for the assessment year beginning at noon on the first September 1 following the official filing of this form with BLM.

The undersigned owner(s) of the mining claims/sites listed below hereby certify under penalty of 18 U.S.C. 1001 and 43 U.S.C. 1212 that:

I/We control, or will control, ten or fewer mining claims/sites located and maintained on Federal land in the United States of America on the August 31 that is one day before the beginning of the assessment year indicated in line one above.

I/We have/will performed/perform assessment work upon the claims listed below for the current assessment year as of the August 31 indicated in line three above. This work meets the requirements of the General Mining Law of 1872, as amended; the Act of August 10, 1993; and the regulations at 43 CFR 3833 and 3850. Such work will be described on our affidavit of labor. Listing a site on this form constitutes a filing of a Notice of Intention to Hold for that site. I enclose a \$5.00 per site service charge (recording fee) for each site listed.

Please check this box if the following statement applies to you.

I/We relinquish my/our claims and/or sites not listed below.

The mining claims and sites for which the above waiver from payment of the maintenance fees is made are:

259412, 268063

CLAIM NAME	BLM RECORDATION SERIAL NUMBER
1. Barbarossa #1-4	AMC 259412-15
2. Barbarossa A-F	AMC 268075-80
3.	
4.	
5.	
6.	
7.	
8.	
9.	
10.	

All owner(s) of the above mining claims and sites are filing for this waiver.

I/We understand and acknowledge that pursuant to 43 U.S.C. 1212 and 18 U.S.C. 1001, the filing of a false, fictitious, or fraudulent document with the Bureau of Land Management may result in a fine of up to \$10,000, a prison term not to exceed five years, or both.

Lode Mining Claims Company

J. Stieben, Trustee

by: J. Stieben, Trustee

(Owner's Signature)

(Owner's Name - Please Print)

1289 Northwest Highway #284

(Street or P.O. Box)

Garland

(City)

Texas

(State)

75051

(Zip Code)

(Owner's Name - Please Print)

(Street or P.O. Box)

(Owner's Signature)

(City)

(State)

(Zip Code)

(Owner's Name - Please Print)

(Street or P.O. Box)

(Owner's Signature)

(City)

(State)

(Zip Code)

(Owner's Name - Please Print)

(Street or P.O. Box)

(Owner's Signature)

ENTERED INTO COMPUTER

(Date)

(Zip Code)

AM 10/11/01

(Owner's Name - Please Print)	(Owner's Signature)		
(Street or P.O. Box)	(City)	(State)	(Zip Code)
(Owner's Name - Please Print)	(Owner's Signature)		
(Street or P.O. Box)	(City)	(State)	(Zip Code)
(Owner's Name - Please Print)	(Owner's Signature)		
(Street or P.O. Box)	(City)	(State)	(Zip Code)
(Owner's Name - Please Print)	(Owner's Signature)		
(Street or P.O. Box)	(City)	(State)	(Zip Code)

INSTRUCTIONS

1. This certification of waiver from payment of maintenance fees is made under the regulations at 43 CFR 3833 and 3850.
2. This waiver must be filed in advance of the assessment year for which a waiver is sought, but in no event be filed later than the August 31st preceding the assessment year for which the waiver is sought.
3. You must still record your affidavit of assessment work for claims listed and/or Notices of Intention to Hold for any sites listed with the BLM by each December 30th, and the local recording office under State law, as in the past.
4. A \$5.00 service charge (recording fee) is required for all sites listed, otherwise a separate notice of intent to hold must be filed by December 30.
5. This waiver must be filed in the BLM State Office where the mining claims are recorded.
6. If the claims and sites are located in more than one State, a separate waiver form must be filed in each State in which they are held. The total number of claims and sites listed on separate waiver forms cannot exceed ten.
7. All claim names and Bureau of Land Management (BLM) serial numbers must be listed for all mining claims and sites for which a waiver is sought.
8. All owners and their addresses must be listed.
9. This waiver form must be signed by all of the owners or their designated agent. If an agent is designated, a statement appointing the agent, signed by all of the owners, must be submitted with this certification, if a designation of agent is not currently on file with the BLM State office where your claims and sites are recorded.
10. Mining claims and sites held by a husband and wife, either jointly or individually, or their children under the age of discretion, shall be counted towards the 10 claim limit. Mining claims and sites held in co-ownership, or by an association of locators, by a partnership, or by a corporation shall be counted towards the 10 claim limit for claimants that have an interest in these entities.
11. Failure to pay the maintenance fee or meet the requirements for waiver from payment of the maintenance fee by any August 31st deadline for the following assessment year shall cause the mining claims and sites to be declared null and void.

NOTICE/BURDEN HOURS STATEMENT

The Privacy Act of 1974 and the regulation in 43 CFR 2.48(d) provide that you be furnished the following information in connection with the information required by this certification of exemption from rental fees form.

AUTHORITY: 30 U.S.C. 28-28k; 43 U.S.C. 1201, 1740, and 1744; 43 CFR 3833 and 3850.

PRINCIPLE PURPOSE: This information is to be used to verify that the owner(s) of a mining claim has complied with the Act of August 10, 1993 (107 Stat. 312), and is entitled to perform assessment work in lieu of paying the maintenance fee for the mining claims listed on this form.

ROUTINE USE: (1) Adjudication of the claimant(s) certification of waiver from paying the maintenance fee otherwise required by the Act of August 10, 1993 (107 Stat. 312). (2) Disclosure may be made to appropriate Federal agencies when location is made within the agency's geographic area of responsibility. (3) Information from the record and/or the record will be transferred to the appropriate Federal, State, or local agency, or a member of the public in response to a specific request for pertinent information. (4) Information may also be provided to the Department of Justice or in a proceeding before a court or adjudicative body; or to Federal, State, local or foreign agencies when needed for enforcement of civil or criminal codes or applicable regulations concerning title rights upon the public land.

EFFECT OF NOT PROVIDING INFORMATION: Disclosure of this information is required by the Act of August 10, 1993 (107 Stat. 312) and 43 CFR 3833 for those owner(s) wishing to take the small miners waiver allowed under 43 CFR 3833 and 3850. Failure to supply the information required in this form to support the owner(s) certification of waiver from payment of the otherwise required maintenance fees will result in the waiver being disallowed and the mining claims declared null and void by the Bureau of Land Management (BLM).

The Paperwork Reduction Act of 1980 (44 U.S.C. 3501, et seq.) requires us to tell you that:

This information is being collected to allow the BLM to determine if you qualify for a waiver from the payment of \$100 per mining claim maintenance fee established by the Act of August 10, 1993 (107 Stat. 312) and the implementing regulations at 43 CFR 3833 and 3850. A response to this request is required in accordance with the statute (107 Stat. 312) to retain your benefit.

Public reporting burden for this form is estimated to average 8 minutes per response, including time to review instructions, gathering and maintaining data, and completing and reviewing the form. Direct comments regarding this burden estimate, or any other aspect of this form, to the Department of the Interior, Bureau of Land Management, Information Collection Clearance Officer (DW-101) Denver Federal Center, Building 40, P.O. Box 25047, Denver, CO 80225-0047 and the Office of Management and Budget, Paperwork Reduction Project (1004-0114), Washington, D.C. 20503.

BLM would like you to know that you do not have to respond to this, or any other, Federal agency-sponsored information collection unless it displays a currently valid OMB control number.


FOR OFFICIAL USE ONLY

10/1/60

1000

[Handwritten Signature]

Lode Mining Claims Company
1209 Northwest Highway #284
Garland, Texas 75051



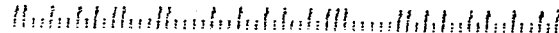
1201

2001 SEP 11 A 9:27

PH

Simply filed

Bureau of Land Management
222 North Central Avenue
Phoenix, Arizona 85004

85004+2203 

No. 430583

LEAD FILE #'S

Trans No. 452180

AMC 277715, 259412

268063

AMC Number	Code	Amount
268073-268074	480	10.00
259416-259421	1	30.00
277715-277716	1	10.00
TOTAL:	480	\$ 50.00

AMC Number	Code	Amount
TOTAL:		\$

Date of Doc 1/2/02
Date of Rec't 1/10/02
Amount Rec'd 50.00
Amount Earned \$ 50.00

Date Entered: 1/30/02 TK
Date Verified: 3/25/2002 RE
Sent to Accts: 3/26/2002 RE
Date Earned: _____

- 480 POL
- 481 NOI
- 482 MAINT
- 396 TRANS
- 635 AMEND

NOTES:

Barbarossa Mining Company
397 Dalrich Village
Suite 329
Richardson, Texas 75080

Bureau of Land Management
Arizona State Office
222 North Central Avenue
Phoenix, AZ 85004-2203

December 29, 2001

Re: AMC 268073-74
AMC 269416-21
AMC 277715-16

Dear Sirs:

Enclosed please find an Affidavit of Performance of Annual Work. Please file it and return it to the above address. Also please find enclosed \$50.00 for the filing fee.

Sincerely,

Michael Lee

Michael Lee, Trustee

cc: ML
Enclosures

RECEIVED
BUREAU OF
LAND MANAGEMENT

2002 JAN -2 A 9:21

ARIZONA
STATE OFFICE
PHOENIX, ARIZONA

Return Document To:
AZ-3850-1 (July 1992)
Barbarossa Mining Company
397 Dalrich Village
Suite 329
Richardson, Texas 75080

For BLM Use Only

10 claims x 5 = \$50
M07487133585 c

AFFIDAVIT OF PERFORMANCE OF ANNUAL WORK
Also fill in ITEMS 1 though 9 and the reverse side of this document.
 NOTICE OF INTENTION TO HOLD

I intend to hold the claim(s)/site(s) listed on the reverse side of this document for the calendar year 19____. Also fill in ITEMS 1 through 4 and ITEM 9.

NOTICES OF INTENTION TO HOLD ARE FOR MILL SITES AND TUNNEL SITES OR FOR MINING CLAIMS WHEN ASSESSMENT WORK HAS NOT BEEN DONE, REGARDLESS OF WHETHER THE ANNUAL ASSESSMENT HAS BEEN SUSPENDED, DEFERRED, OR NOT YET ACCRUED. THE FILING OF A NOTICE OF INTENTION TO HOLD SHALL NOT RELIEVE THE OWNER OF COMPLYING WITH FEDERAL AND STATE LAWS PERTAINING TO THE PERFORMANCE OF ANNUAL ASSESSMENT WORK. NOTICES OF INTENTION TO HOLD FOR MILL SITES OR TUNNEL SITES NEED NOT BE COUNTY RECORDED. FOR MINING CLAIMS, THE FORM FILED WITH BLM MUST BE IDENTICAL TO THE ONE THAT WAS OR WILL BE FILED WITH THE COUNTY.

Evidence of Annual Assessment Work or a Notice of Intention to Hold must be filed each calendar year following the calendar year in which the Claim/site was located.
ALL CLAIMS LISTED ON A SINGLE AFFIDAVIT MUST BE CONTIGUOUS.

1. State of Texas, County of Dallas ss:
2. I, (Name) Michael Lee, trustee for Barbarossa Mining Company
3. Reside at (Address) 397 Dalrich Village #329
City Richardson, County Dallas, State Texas, Zip 75080

being duly sworn, deposes and says that he/she is a citizen of the United States, more than eighteen years of age, that all of the facts set forth in this affidavit/notice, subject to the provisions and penalties of 18 USC 1001 pertaining to the filing of false, fictitious, or fraudulent statements with the United States, are true and correct according to the best of my knowledge, information and belief.

4. Owner's Name and Address (If not shown in items 1-3 above) CHECK HERE IF THIS IS A CHANGE OF ADDRESS
Barbarossa Mining Company
397 Dalrich Village #329
Richardson, Texas 75080

5. That I am personally acquainted with the mining claim(s). The work and improvements were made by and at the expense of the owner(s) of said claim(s). Said contiguous group of claims, listed on the reverse side of this document, are situated in the Troy Mining District, Gila County, Arizona.


6. That between the dates starting at 12 o'clock noon on September 1, 192000 and ending at 12 o'clock noon on September 1, 192001 at least \$ 1,000.00 dollars worth of work and improvements were done and performed upon said claim(s) or upon one or more of a contiguous group of claims for the benefit of all, or wholly or partly outside of a contiguous group of claims for the benefit of all, not including location work.

7. That the following persons were employed to perform the work and improvements described herein: CMS

8. That the work and improvements performed were: road repair/maintenance

9. Dated 12-28-2001 Signature Michael Lee trustee
SUBSCRIBED AND SWORN TO before me, a Notary Public, this 28th day of December 19-2001
by Joyce Marie Badame
Notary Public State of Texas
MY COMMISSION EXPIRES 6/20/2004

This form is for the purpose of complying with the laws of the United States Department of the Interior, Bureau of Land Management and the State of Arizona pertaining to assessment work and/or a notice of intention to hold. 30 USC 28, 43 CFR 3833.2, ARS 27-208. Subject to Paperwork Reduction Act and Privacy Act statements available at the BLM AZ State Office. The form is not copyrighted. It may be reproduced without restriction.



For BLM Use Only
RECEIVED
BUREAU OF
LAND MANAGEMENT
2002 JAN -2 A 9:21
ENTERED INTO COMPUTER
TX 1/30/02

If the claims/sites have consecutive BLM #'s and are in the same Township, Range and Section(s) they may be listed as follows:

SAMPLE 1-10	AMC 19640-49	Dkt/Pg # 1025/1-10 (or) RECORDING #9106173-82	4N	20W	36
CLAIM/SITE NAME	SERIAL NUMBER	Dkt/Pg or Recording # of ORIGINAL LOCATION NOTICE	TWN SHP	RNG	SEC(S)
1. <u>DSM #11-12</u>	AMC <u>268073-74</u>	<u>699/66-67</u>	<u>T2S</u>	<u>R14E</u>	<u>25</u>
2. <u>Barbarossa #5-10</u>	AMC <u>259416-21</u>	<u>675/575-82</u>	<u>T3S</u>	<u>R15E</u>	<u>31</u>
3. <u>Barbarossa #11-12</u>	AMC <u>277715-16</u>	<u>721/508-509</u>	<u>T3S</u>	<u>R15E</u>	<u>31</u>
4.	AMC				
5.	AMC				
6.	AMC				
7.	AMC				
8.	AMC				
9.	AMC				
10.	AMC				
11.	AMC				
12.	AMC				
13.	AMC				
14.	AMC				
15.	AMC				
16.	AMC				
17.	AMC				
18.	AMC				
19.	AMC				
20.	AMC				
21.	AMC				
22.	AMC				
23.	AMC				
24.	AMC				
25.	AMC				
26.	AMC				
27.	AMC				
28.	AMC				
29.	AMC				
30.	AMC				

FILE WITH: Bureau of Land Management, 222 NORTH CENTRAL AVENUE, PHOENIX, ARIZONA 85004-2203 and the respective county recorder, ON OR BEFORE DECEMBER 30th (NOT THE 31st) BLM REQUIRES A \$5.00 NONREFUNDABLE SERVICE CHARGE FOR EACH MINING CLAIM, MILL SITE OR TUNNEL SITE. ANNUAL FILINGS THAT ARE NOT ACCOMPANIED BY PROPER SERVICES CHARGES WILL BE RETURNED WITHOUT FURTHER ACTION BY BLM.

United States Department of the Interior
Bureau of Land Management
 BUSINESS & SUPPORT SVCS DIV
 222 N CENTRAL AVE
 PHOENIX, AZ 85004 -2203
 Phone: (602) 417-9200

Receipt	
No:	430583

Transaction #: 452180
Date of Transaction: 01/10/2002

CUSTOMER: BARBAROSSA MINING CO
 397 DALRICH VILLAGE
 SUITE 329
 RICHARDSON, TX 75080

LINE #	QTY	COMMODITY / SUBJECT / ACTION / PRODUCT	REMARKS	UNIT PRICE	TOTAL
1	1.00	LOCATABLE MINERALS / MINING CLAIMS-NOT NEW-UNADJUD, ONE AUTH NO. ONLY / MINING CLAIM MONEY RECEIVED (455)	POL 2001 (10)	- n/a -	\$50.00

TOTAL: **\$50.00**

PAYMENT INFORMATION			
1	AMOUNT:	\$50.00	POSTMARKED: 12/30/2001
	TYPE:	CHECK	RECEIVED: 01/03/2002
	CHECK NO:	7487133585	
	NAME:	BARBAROSSA MINING CO. 397 DALRICH VILLAGE SUITE 329 RICHARDSON TX 75080	

REMARKS

CASE SERIAL NUMBER INFORMATION		
TRNS #	LINE #	CASES
452180	1	AMC268073/\$50.00

This receipt was generated by the automated BLM Collections and Billings System and is a paper representation of a portion of the official electronic record contained therein.

Receipt No. 430518

LEAD FILE #'S _____

Trans No. 452094

AMC 268063

AMC Number	Code	Amount
268081-268086	480	30.00
268097-268100	480	20.00
TOTAL:	<u>480</u>	<u>\$50.00</u>

AMC Number	Code	Amount
TOTAL:		\$

Date of Doc 1/2/02
 Date of Rec't 1/10/02
 Amount Rec'd 50.00
 Amount Earned \$50.00

Date Entered: 1/30/02 TK
 Date Verified: 3/22/2002 RS
 Sent to Accts: 3/22/2002
 Date Earned: _____

- 480 POL
- 481 NOI
- 482 MAINT
- 396 TRANS
- 635 AMEND

NOTES:

Return Document To:
AZ-3850-1 (July 1992)
Dripping Springs Min. & Dev. Co.
13410 Preston Road
Suite 133
Dallas, Texas 75240

For BLM Use Only

10 PLAINS X5 - #50
MO 303745 277 C

CHECK
ONE

AFFIDAVIT OF PERFORMANCE OF ANNUAL WORK

Also fill in ITEMS 1 through 9 and the reverse side of this document.

NOTICE OF INTENTION TO HOLD

I intend to hold the claim(s)/site(s) listed on the reverse side of this document for the calendar year 19____. Also fill in ITEMS 1 through 4 and ITEM 9.

NOTICES OF INTENTION TO HOLD ARE FOR MILL SITES AND TUNNEL SITES OR FOR MINING CLAIMS WHEN ASSESSMENT WORK HAS NOT BEEN DONE, REGARDLESS OF WHETHER THE ANNUAL ASSESSMENT HAS BEEN SUSPENDED, DEFERRED, OR NOT YET ACCRUED. THE FILING OF A NOTICE OF INTENTION TO HOLD SHALL NOT RELIEVE THE OWNER OF COMPLYING WITH FEDERAL AND STATE LAWS PERTAINING TO THE PERFORMANCE OF ANNUAL ASSESSMENT WORK. NOTICES OF INTENTION TO HOLD FOR MILL SITES OR TUNNEL SITES NEED NOT BE COUNTY RECORDED. FOR MINING CLAIMS, THE FORM FILED WITH BLM MUST BE IDENTICAL TO THE ONE THAT WAS OR WILL BE FILED WITH THE COUNTY.

Evidence of Annual Assessment Work or a Notice of Intention to Hold must be filed each calendar year following the calendar year in which the Claim/site was located.
ALL CLAIMS LISTED ON A SINGLE AFFIDAVIT MUST BE CONTIGUOUS.

1. State of Texas, County of Dallas SS:
2. I, (Name) J. W. Carpenter, trustee for Dripping Springs Mining & Development Company
3. Reside at (Address) 13410 Preston Road #133
City Dallas, County Dallas, State Texas, Zip 75240

being duly sworn, deposes and says that he/she is a citizen of the United States, more than eighteen years of age, that all of the facts set forth in this affidavit/notice, subject to the provisions and penalties of 18 USC 1001 pertaining to the filing of false, fictitious, or fraudulent statements with the United States, are true and correct according to the best of my knowledge, information and belief.

4. Owner's Name and Address (If not shown in Items 1-3 above) CHECK HERE IF THIS IS A CHANGE OF ADDRESS
Dripping Springs Mining & Development Company
13410 Preston Road #133
Dallas, Texas 75240

5. That I am personally acquainted with the mining claim(s). The work and improvements were made by and at the expense of the owner(s) of said claim(s). Said contiguous group of claims, listed on the reverse side of this document, are situated in the Troy Mining District, Pinal County, Arizona.


6. That between the dates starting at 12 o'clock noon on September 1, 192000 and ending at 12 o'clock noon on September 1, 192001 at least \$ 1,000.00 dollars worth of work and improvements were done and performed upon said claim(s) or upon one or more of a contiguous group of claims for the benefit of all, or wholly or partly outside of a contiguous group of claims for the benefit of all, not including location work.

7. That the following persons were employed to perform the work and improvements described herein:
Jerry Peavler

8. That the work and improvements performed were: road work/maintenance

9. Dated 12-26-2001 Signature J. W. Carpenter
SUBSCRIBED AND SWORN TO before me, a Notary Public, this 26th day of December 192001
by Joyce Marie Badame
Notary Public State of Texas
MY COMMISSION EXPIRES 6/29/2004

This form is for the purpose of complying with the laws of the United States Department of the Interior, Bureau of Land Management and the State of Arizona pertaining to assessment work and/or a notice of intention to hold. 43 CFR 3833.2, ARS 27-208. Subject to Paperwork Reduction Act and Privacy Act statements available at the BLM AZ State Office. The form is not copyrighted. It may be reproduced without restriction.



For BLM Use Only
RECEIVED
BUREAU OF
LAND MANAGEMENT
2002 JAN - 2 A 9 20
PHOENIX, ARIZONA
STATE OFFICE
ARIZONA
ENTERED INTO COMPUTER
TL 1/30/02

If the claims/sites have consecutive BLM #'s and are in the same Township, Range and Section(s) they may be listed as follows:

SAMPLE 1-10 AMC 19640-49

Dkt/Pg # 1025/1-10 (or)
RECORDING #9106173-82

4N

20W

36

CLAIM/SITE NAME	SERIAL NUMBER	Dkt/Pg or Recording # of ORIGINAL LOCATION NOTICE	TWN SHP	RNG	SEC(S)
1. <u>Barbarossa G-L</u>	AMC <u>268081-86</u>	<u>1430/854-59</u>	<u>T4S</u>	<u>R14E</u>	<u>1</u>
2. <u>Barbarossa W-Z</u>	AMC <u>268097-100</u>	<u>1430/865-68</u>	<u>T4S</u>	<u>R14E</u>	<u>1</u>
3.	AMC				
4.	AMC				
5.	AMC				
6.	AMC				
7.	AMC				
8.	AMC				
9.	AMC				
10.	AMC				
11.	AMC				
12.	AMC				
13.	AMC				
14.	AMC				
15.	AMC				
16.	AMC				
17.	AMC				
18.	AMC				
19.	AMC				
20.	AMC				
21.	AMC				
22.	AMC				
23.	AMC				
24.	AMC				
25.	AMC				
26.	AMC				
27.	AMC				
28.	AMC				
29.	AMC				
30.	AMC				

FILE WITH: Bureau of Land Management, 222 NORTH CENTRAL AVENUE, PHOENIX, ARIZONA 85004-2203 and the respective county recorder, ON OR BEFORE DECEMBER 30th (NOT THE 31st) BLM REQUIRES A \$5.00 NONREFUNDABLE SERVICE CHARGE FOR EACH MINING CLAIM. MILL SITE OR TUNNEL SITE. ANNUAL FILINGS THAT ARE NOT ACCOMPANIED BY PROPER SERVICES CHARGES WILL BE RETURNED WITHOUT FURTHER ACTION BY BLM.

Dripping Springs Mining & Development Co.
13410 Preston Rd. #133
Dallas, Texas 75240

Bureau of Land Management
Arizona State Office
222 North Central Avenue
Phoenix, AZ 85004-2203


December 26, 2001

Re: Barbarossa G-L, W-Z
AMC 268081-86;
AMC 268097-100

Dear Sirs:

Please file the enclosed Affidavit of Performance of Annual Work and a \$50.00 filing fee.

Sincerely,



J. W. Carpenter, Trustee

c: file
Encl.

2002 JAN -2 A 9 20
2002 JAN -2 A 9 20

United States Department of the Interior
Bureau of Land Management
 BUSINESS & SUPPORT SVCS DIV
 222 N CENTRAL AVE
 PHOENIX, AZ 85004 -2203
 Phone: (602) 417-9200

Receipt	
No:	430515

Transaction #: 452094
Date of Transaction: 01/10/2002

CUSTOMER: DRIPPING SPRINGS MIN & DEV
 13410 PRESTON RD
 SUITE 133
 DALLAS, TX 75240

LINE #	QTY	COMMODITY / SUBJECT / ACTION / PRODUCT	REMARKS	UNIT PRICE	TOTAL
1	1.00	LOCATABLE MINERALS / MINING CLAIMS-NOT NEW-UNADJUD, ONE AUTH NO. ONLY / MINING CLAIM MONEY RECEIVED (455)	POL 2001 (10)	- n/a -	\$50.00
TOTAL:					\$50.00

PAYMENT INFORMATION			
1	AMOUNT:	\$50.00	POSTMARKED: 12/30/2001
	TYPE:	CHECK	RECEIVED: 01/03/2002
	CHECK NO:	06-303745277	
	NAME:	DRIPPING SPRINGS MINING & DE 13410 PRESTON RD SUITE 133 DALLAS TX 75240	

REMARKS

CASE SERIAL NUMBER INFORMATION		
TRNS #	LINE #	CASES
452094	1	AMC268081/\$50.00

This receipt was generated by the automated BLM Collections and Billings System and is a paper representation of a portion of the official electronic record contained therein.

(September 1996)

DEPARTMENT OF THE INTERIOR
BUREAU OF LAND MANAGEMENT

MAINTENANCE FEE PAYMENT WAIVER CERTIFICATION

FORM APPROVED
OMB NO. 1004-0114
Expires September 30, 1999

556
556

This small miner waiver is filed to hold the claims/sites listed below for the assessment year beginning at noon on the first September 1 following the official filing of this form with BLM.

The undersigned owner(s) of the mining claims/sites listed below hereby certify under penalty of 18 U.S.C. 1001 and 43 U.S.C. 1212 that:

I/We control, or will control, ten or fewer mining claims/sites located and maintained on Federal land in the United States of America on the August 31 that is one day before the beginning of the assessment year indicated in line one above.

I/We have/will performed/perform assessment work upon the claims listed below for the current assessment year as of the August 31 indicated in line three above. This work meets the requirements of the General Mining Law of 1872, as amended; the Act of August 10, 1993; and the regulations at 43 CFR 3833 and 3850. Such work will be described on our affidavit of labor. Listing a site on this form constitutes a filing of a Notice of Intention to Hold for that site. I enclose a \$5.00 per site service charge (recording fee) for each site listed.

Please check this box if the following statement applies to you.

I/We relinquish my/our claims and/or sites not listed below.

The mining claims and sites for which the above waiver from payment of the maintenance fees is made are:

268063, 259412
277715

CLAIM NAME	BLM RECORDATION SERIAL NUMBER
1. DSM #11-12	AMC 268073-74
2. Barbarossa #5-10	AMC 259416-21
3. Barbarossa #11-12	AMC 277715-16
4.	
5.	
6.	
7.	
8.	
9.	
10.	

All owner(s) of the above mining claims and sites are filing for this waiver.

I/We understand and acknowledge that pursuant to 43 U.S.C. 1212 and 18 U.S.C. 1001, the filing of a false, fictitious, or fraudulent document with the Bureau of Land Management may result in a fine of up to \$10,000, a prison term not to exceed five years, or both.

Barbarossa Mining Co.
Michael Lee, trustee

by: Michael Lee, trustee
(Owner's Signature)

397 Dalrich Village #329

Richardson

Texas

75080

(Street or P.O. Box)

(City)

(State)

(Zip Code)

(Owner's Name - Please Print)

(Owner's Signature)

(Street or P.O. Box)

(City)

(State)

(Zip Code)

(Owner's Name - Please Print)

(Owner's Signature)

(Street or P.O. Box)

(City)

(State)

(Zip Code)

(Owner's Name - Please Print)

(Owner's Signature)

(Street or P.O. Box)

(City)

(State)

(Zip Code)

ENTERED IN COMPUTER

10/29/01 MCH

(Owner's Name - Please Print)	(Owner's Signature)		
(Street or P.O. Box)	(City)	(State)	(Zip Code)
(Owner's Name - Please Print)	(Owner's Signature)		
(Street or P.O. Box)	(City)	(State)	(Zip Code)
(Owner's Name - Please Print)	(Owner's Signature)		
(Street or P.O. Box)	(City)	(State)	(Zip Code)
(Owner's Name - Please Print)	(Owner's Signature)		
(Street or P.O. Box)	(City)	(State)	(Zip Code)

INSTRUCTIONS

- | | |
|---|---|
| <ol style="list-style-type: none"> 1. This certification of waiver from payment of maintenance fees is made under the regulations at 43 CFR 3833 and 3850. 2. This waiver must be filed in advance of the assessment year for which a waiver is sought, but in no event be filed later than the August 31st preceding the assessment year for which the waiver is sought. 3. You must still record your affidavit of assessment work for claims listed and/or Notices of Intention to Hold for any sites listed with the BLM by each December 30th, and the local recording office under State law, as in the past. 4. A \$5.00 service charge (recording fee) is required for all sites listed, otherwise a separate notice of intent to hold must be filed by December 30. 5. This waiver must be filed in the BLM State Office where the mining claims are recorded. 6. If the claims and sites are located in more than one State, a separate waiver form must be filed in each State in which they are held. The total number of claims and sites listed on separate waiver forms cannot exceed ten. 7. All claim names and Bureau of Land Management (BLM) serial numbers must be listed for all mining claims and sites for which a waiver is sought. | <ol style="list-style-type: none"> 8. All owners and their addresses must be listed. 9. This waiver form must be signed by all of the owners or their designated agent. If an agent is designated, a statement appointing the agent, signed by all of the owners, must be submitted with this certification, if a designation of agent is not currently on file with the BLM State office where your claims and sites are recorded. 10. Mining claims and sites held by a husband and wife, either jointly or individually, or their children under the age of discretion, shall be counted towards the 10 claim limit. Mining claims and sites held in co-ownership, or by an association of locators, by a partnership, or by a corporation shall be counted towards the 10 claim limit for claimants that have an interest in these entities. 11. Failure to pay the maintenance fee or meet the requirements for waiver from payment of the maintenance fee by any August 31st deadline for the following assessment year shall cause the mining claims and sites to be declared null and void. |
|---|---|

NOTICE/BURDEN HOURS STATEMENT

The Privacy Act of 1974 and the regulation in 43 CFR 2.48(d) provide that you be furnished the following information in connection with the information required by this certification of exemption from rental fees form.

AUTHORITY: 30 U.S.C. 28-28k; 43 U.S.C. 1201, 1740, and 1744; 43 CFR 3833 and 3850.

PRINCIPLE PURPOSE: This information is to be used to verify that the owner(s) of a mining claim has complied with the Act of August 10, 1993 (107 Stat. 312), and is entitled to perform assessment work in lieu of paying the maintenance fee for the mining claims listed on this form.

ROUTINE USE: (1) Adjudication of the claimant(s) certification of waiver from paying the maintenance fee otherwise required by the Act of August 10, 1993 (107 Stat. 312). (2) Disclosure may be made to appropriate Federal agencies when location is made within the agency's geographic area of responsibility. (3) Information from the record and/or the record will be transferred to the appropriate Federal, State, or local agency, or a member of the public in response to a specific request for pertinent information. (4) Information may also be provided to the Department of Justice or in a proceeding before a court or adjudicative body; or to Federal, State, local or foreign agencies when needed for enforcement of civil or criminal codes or applicable regulations concerning title rights upon the public land.

EFFECT OF NOT PROVIDING INFORMATION: Disclosure of this information is required by the Act of August 10, 1993 (107 Stat. 312) and 43 CFR 3833 for those owners wishing to take the small miners waiver allowed under 43 CFR 3833 and 3850. Failure to supply the information required in this form to support the owner(s) certification of waiver from payment of the otherwise required maintenance fees will result in the waiver being disallowed and the mining claims declared null and void by the Bureau of Land Management (BLM).

The Paperwork Reduction Act of 1980 (44 U.S.C. 3501, et seq.) requires us to tell you that:

This information is being collected to allow the BLM to determine if you qualify for a waiver from the payment of \$100 per mining claim maintenance fee established by the Act of August 10, 1993 (107 Stat. 312) and the implementing regulations at 43 CFR 3833 and 3850. A response to this request is required in accordance with the statute (107 Stat. 312) to retain your benefit.

Public reporting burden for this form is estimated to average 8 minutes per response, including time to review instructions, gathering and maintaining data, and completing and reviewing the form. Direct comments regarding this burden estimate, or any other aspect of this form, to the Department of the Interior, Bureau of Land Management, Information Collection Clearance Officer (DW-101) Denver Federal Center, Building 40, P.O. Box 25047, Denver, CO 80225-0047 and the Office of Management and Budget, Paperwork Reduction Project (1004-0114), Washington, D.C. 20503.

BLM would like you to know that you do not have to respond to this, or any other, Federal agency-sponsored information collection unless it displays a currently valid OMB control number.

FOR OFFICIAL USE ONLY

2008 AUG 31 10 49 AM
 RECEIVED
 BUREAU OF
 LAND MANAGEMENT

United States Department of the Interior
Bureau of Land Management
 BUSINESS & SUPPORT SVCS DIV
 222 N CENTRAL AVE
 PHOENIX, AZ 85004 -2203
 Phone: (602) 417-9200

Receipt	
No:	242683

Transaction #: 257302
Date of Transaction: 01/04/2001

CUSTOMER: STEAMBOAT JACK MINING CO
 RT 1, BOX 368W
 SANGER, TX 75266

LINE #	QTY	COMMODITY / SUBJECT / ACTION / PRODUCT	REMARKS	UNIT PRICE	TOTAL
1	1	LOCATABLE MINERALS / MINING CLAIMS-ACCOUNTS/UNADJUDICATED / MINING CLAIM MONEY RECEIVED (455)	POL 2000 (10)	- n/a -	\$50.00
TOTAL:					\$50.00

PAYMENT INFORMATION			
1	AMOUNT:	\$50.00	POSTMARKED: N/A
	TYPE:	CHECK	RECEIVED: 01/04/2001
	CHECK NO:	9471674242428	
	NAME:	STEAMBOAT JACK MINING CO RT 1, BOX 368W SANGER TX 75266	

REMARKS

CASE SERIAL NUMBER INFORMATION		
TRNS #	LINE #	CASES
257302	1	AMC268087

This receipt was generated by the automated BLM Collections and Billings System and is a paper representation of a portion of the official electronic record contained therein.

(September 1996)

DEPARTMENT OF THE INTERIOR
BUREAU OF LAND MANAGEMENT
MAINTENANCE FEE PAYMENT WAIVER CERTIFICATION

FORM APPROVED
OMB NO. 1004-0114
Expires September 30, 1999

This small miner waiver is filed to hold the claims/sites listed below for the assessment year beginning at noon on the first September 1 following the official filing of this form with BLM.

The undersigned owner(s) of the mining claims/sites listed below hereby certify under penalty of 18 U.S.C. 1001 and 43 U.S.C. 1212 that:

I/We control, or will control, ten or fewer mining claims/sites located and maintained on Federal land in the United States of America on the August 31 that is one day before the beginning of the assessment year indicated in line one above.

I/We have/will performed/perform assessment work upon the claims listed below for the current assessment year as of the August 31 indicated in line three above. This work meets the requirements of the General Mining Law of 1872, as amended; the Act of August 10, 1993; and the regulations at 43 CFR 3833 and 3850. Such work will be described on our affidavit of labor. Listing a site on this form constitutes a filing of a Notice of Intention to Hold for that site. I enclose a \$5.00 per site service charge (recording fee) for each site listed.

Please check this box if the following statement applies to you.

I/We relinquish my/our claims and/or sites not listed below.

The mining claims and sites for which the above waiver from payment of the maintenance fees is made are:

CLAIM NAME	BLM RECORDATION SERIAL NUMBER
1. Barbarossa M-V	AMC 268087-96
2.	
3.	
4.	
5.	
6.	
7.	
8.	
9.	
10.	

2001 SEP - 11 D
L.M.T.

All owner(s) of the above mining claims and sites are filing for this waiver.

I/We understand and acknowledge that pursuant to 43 U.S.C. 1212 and 18 U.S.C. 1001, the filing of a false, fictitious, or fraudulent document with the Bureau of Land Management may result in a fine of up to \$10,000, a prison term not to exceed five years, or both.

Steamboat Jack Mining Co., Richard Brand, Trustee

by: *Richard Brand* Trustee

(Owner's Name - Please Print)

4144 Louise Road West

(Street or P.O. Box)

(Owner's Signature)

Sanger

Texas

75266

(City)

(State)

(Zip Code)

(Owner's Name - Please Print)

(Street or P.O. Box)

(Owner's Signature)

(City)

(State)

(Zip Code)

(Owner's Name - Please Print)

(Street or P.O. Box)

(Owner's Signature)

(City)

(State)

(Zip Code)

(Owner's Name - Please Print)

(Street or P.O. Box)

(Owner's Signature)

(City)

(State)

(Zip Code)

2001 AUG 31 10:55
RECEIVED

268063

Return Document To:

For BLM Use Only

AZ-3850-1 (July 1992)

Steamboat Jack Mining Co.

Rt. 1, Box 368W

Sanger, Texas 75266

10 claims = \$50

7 lead level according to ZIP code book

CHECK ONE

AFFIDAVIT OF PERFORMANCE OF ANNUAL WORK

Also fill in ITEMS 1 through 9 and the reverse side of this document.

NOTICE OF INTENTION TO HOLD

I intend to hold the claim(s)/site(s) listed on the reverse side of this document for the calendar year 19____. Also fill in ITEMS 1 through 4 and ITEM 9.

NOTICES OF INTENTION TO HOLD ARE FOR MILL SITES AND TUNNEL SITES OR FOR MINING CLAIMS WHEN ASSESSMENT WORK HAS NOT BEEN DONE, REGARDLESS OF WHETHER THE ANNUAL ASSESSMENT HAS BEEN SUSPENDED, DEFERRED, OR NOT YET ACCRUED. THE FILING OF A NOTICE OF INTENTION TO HOLD SHALL NOT RELIEVE THE OWNER OF COMPLYING WITH FEDERAL AND STATE LAWS PERTAINING TO THE PERFORMANCE OF ANNUAL ASSESSMENT WORK. NOTICES OF INTENTION TO HOLD FOR MILL SITES OR TUNNEL SITES NEED NOT BE COUNTY RECORDED. FOR MINING CLAIMS, THE FORM FILED WITH BLM MUST BE IDENTICAL TO THE ONE THAT WAS OR WILL BE FILED WITH THE COUNTY.

Evidence of Annual Assessment Work or a Notice of Intention to Hold must be filed each calendar year following the calendar year in which the Claim/site was located.

ALL CLAIMS LISTED ON A SINGLE AFFIDAVIT MUST BE CONTIGUOUS.

1. State of Texas, County of Dallas ss:

2. I, (Name) Richard Brand, trustee for Steamboat Jack Mining Co.

3. Reside at (Address) Rt. 1, Box 368W

City Sanger, County Denton, State Texas, Zip 75266

being duly sworn, deposes and says that he/she is a citizen of the United States, more than eighteen years of age, that all of the facts set forth in this affidavit/notice, subject to the provisions and penalties of 18 USC 1001 pertaining to the filing of false, fictitious, or fraudulent statements with the United States, are true and correct according to the best of my knowledge, information and belief.

4. Owner's Name and Address (If not shown in items 1-3 above) CHECK HERE IF THIS IS A CHANGE OF ADDRESS

Steamboat Jack Mining Co.

Rt. 1, Box 368W

Sanger, Texas 75266

5. That I am personally acquainted with the mining claim(s). The work and improvements were made by and at the expense of the owner(s) of said claim(s). Said contiguous group of claims, listed on the reverse side of this document, are situated in the Troy Mining District, Pinal County, Arizona.

6. That between the dates starting at 12 o'clock noon on September 1, 19 99 and ending at 12 o'clock noon on September 1, 19 2000 at least \$ 1,000.00 dollars worth of work and improvements were done and performed upon said claim(s) or upon one or more of a contiguous group of claims for the benefit of all, or wholly outside of a contiguous group of claims for the benefit of all, not including location work.

7. That the following persons were employed to perform the work and improvements described herein: _____
CMS

8. That the work and improvements performed were: road work and miscellaneous assays



9. Dated 12-23-2000 Signature Richard Brand

SUBSCRIBED AND SWORN TO before me, a Notary Public, this 23rd day of December 2000

by Jane [Signature]

Notary Public State of Texas

MY COMMISSION EXPIRES 06-28-2001




This form is for the purpose of complying with the laws of the United States Department of the Interior, Bureau of Land Management and the State of Arizona pertaining to assessment work and/or a notice of intention to hold. 30 USC 28, 43 CFR 3833.2, ARS 27-208. Subject to Paperwork Reduction Act and Privacy Act statements available at the the BLM AZ State Office. The form is not copyrighted. It may be reproduced without restriction.

UNITED STATES
DEPARTMENT OF THE INTERIOR

AN EQUAL OPPORTUNITY EMPLOYER

Bureau of Land Management AZ - 957
Arizona State Office
222 N. Central Avenue
Phoenix, AZ 85004-2203



OFFICIAL BUSINESS

PENALTY FOR PRIVATE USE \$300

RECEIVED
BUREAU OF
LAND MANAGEMENT

2001 APR -2 A 9:19

ARIZONA
STATE OFFICE
PHOENIX, ARIZONA

RETURNED TO SENDER
Steamboat Jack Mining Co.
Rt. 1, Box 368W
Sanger, TX 76266

85004/2203



Steamboat Jack Mining Company
Rt. 1, Box 368W
Sanger, Texas 75266

RECEIVED
BUREAU OF
LAND MANAGEMENT

2001 JAN 10 P 12:20


ARIZONA
STATE OFFICE
PHOENIX, ARIZONA

JAN 2 9 56 AM '00

RECEIVED
B.L.M.
ARIZONA STATE OFFICE

85004X2203 12

Bureau of Land Management
222 North Central Avenue
Phoenix, AZ 85004-2203



DEPARTMENT OF THE INTERIOR
BUREAU OF LAND MANAGEMENT
Missing Yearly Attachments for Enter_Year 2001

✓
STEAMBOAT JACK MNG
RT 1 BOX 368W
SANGER, TX 75266

Lead File Number - 268063

<u>Serial Number</u>	<u>Mc Claim Nm</u>	<u>Last Assess Yr</u>
AMC268087	BARBAROSSA M	2000
AMC268088	BARBAROSSA N	2000
AMC268089	BARBAROSSA O	2000
AMC268090	BARBAROSSA P	2000
AMC268091	BARBAROSSA Q	2000
AMC268092	BARBAROSSA R	2000
AMC268093	BARBAROSSA S	2000
AMC268094	BARBAROSSA T	2000
AMC268095	BARBAROSSA U	2000
AMC268096	BARBAROSSA V	2000

Amc 268087-268096
Closed 9/1/00
DM

Pol for 2000 rec'd -
No 2001 warrants.

519/01
ENTERED IN COMPUTER

RS 5/2/2001

DEPARTMENT OF THE INTERIOR
BUREAU OF LAND MANAGEMENT
Missing Yearly Attachments for Enter_Year 2001

✓ DSM MNG & DEV CO
BOX 1999
ROWLETT, TX 75030

Lead File Number - 268063

<u>Serial Number</u>	<u>Mc Claim Nm</u>	<u>Last Assess Yr</u>
AMC268063	DSM #1	2000
AMC268064	DSM #2	2000
AMC268065	DSM #3	2000
AMC268066	DSM #4	2000
AMC268067	DSM #5	2000
AMC268068	DSM #6	2000
AMC268069	DSM #7	2000
AMC268070	DSM #8	2000
AMC268071	DSM #9	2000
AMC268072	DSM #10	2000

AMC 268063 - 268072
Closed 12/30/00
AM

2001 Warning Rec'd
No REC for 2000

5/9/01
ENTERED INTO COMPUTER
RE 5/2/01

Return Document To:
Steamboat Jack Mining Co.
Rt. 1, Box 368W
Sanger, Texas 75266

For BLM Use Only

AZ-3850-1 (July 1992)

10 DRAWINGS - \$150

CHECK
ONE

AFFIDAVIT OF PERFORMANCE OF ANNUAL WORK

Also fill in ITEMS 1 through 9 and the reverse side of this document.

NOTICE OF INTENTION TO HOLD

I intend to hold the claim(s)/site(s) listed on the reverse side of this document for the calendar year 19____. Also fill in ITEMS 1 through 4 and ITEM 9.

NOTICES OF INTENTION TO HOLD ARE FOR MILL SITES AND TUNNEL SITES OR FOR MINING CLAIMS WHEN ASSESSMENT WORK HAS NOT BEEN DONE, REGARDLESS OF WHETHER THE ANNUAL ASSESSMENT HAS BEEN SUSPENDED, DEFERRED, OR NOT YET ACCRUED. THE FILING OF A NOTICE OF INTENTION TO HOLD SHALL NOT RELIEVE THE OWNER OF COMPLYING WITH FEDERAL AND STATE LAWS PERTAINING TO THE PERFORMANCE OF ANNUAL ASSESSMENT WORK. NOTICES OF INTENTION TO HOLD FOR MILL SITES OR TUNNEL SITES NEED NOT BE COUNTY RECORDED. FOR MINING CLAIMS, THE FORM FILED WITH BLM MUST BE IDENTICAL TO THE ONE THAT WAS OR WILL BE FILED WITH THE COUNTY.

Evidence of Annual Assessment Work or a Notice of Intention to Hold must be filed each calendar year following the calendar year in which the Claim/site was located.
ALL CLAIMS LISTED ON A SINGLE AFFIDAVIT MUST BE CONTIGUOUS.

1. State of Texas, County of Dallas SS:
2. I, (Name) Richard Brand, trustee for Steamboat Jack Mining Co.
3. Reside at (Address) Rt. 1, Box 368W
City Sanger, County Denton, State Texas, Zip 75266

being duly sworn, deposes and says that he/she is a citizen of the United States, more than eighteen years of age, that all of the facts set forth in this affidavit/notice, subject to the provisions and penalties of 18 USC 1001 pertaining to the filing of false, fictitious, or fraudulent statements with the United States, are true and correct according to the best of my knowledge, information and belief.

4. Owner's Name and Address (If not shown in items 1-3 above) CHECK HERE IF THIS IS A CHANGE OF ADDRESS
Steamboat Jack Mining Co.
Rt. 1, Box 368W
Sanger, Texas 75266

5. That I am personally acquainted with the mining claim(s). The work and improvements were made by and at the expense of the owner(s) of said claim(s). Said contiguous group of claims, listed on the reverse side of this document, are situated in the Troy Mining District, Pinal County, Arizona.



6. That between the dates starting at 12 o'clock noon on September 1, 19 99 and ending at 12 o'clock noon on September 1, 19 2000 at least \$ 1,000.00 dollars worth of work and improvements were done and performed upon said claim(s) or upon one or more of a contiguous group of claims for the benefit of all, or wholly or partly outside of a contiguous group of claims for the benefit of all, not including location work.

7. That the following persons were employed to perform the work and improvements described herein: _____
CMS

8. That the work and improvements performed were: road work and miscellaneous assays

9. Dated 12-23-2000 Signature Richard Brand
SUBSCRIBED AND SWORN TO before me, a Notary Public, this 23rd day of December 2000
by Jerry R. Carpenter
Notary Public State of Texas
MY COMMISSION EXPIRES 06-28-2001

This form is for the purpose of complying with the laws of the United States Department of the Interior, Bureau of Land Management and the State of Arizona pertaining to assessment work and/or a notice of intention to hold. 30 USC 28, 43 CFR 3833.2, ARS 27-208. Subject to Paperwork Reduction Act and Privacy Act statements available at the the BLM AZ State Office. The form is not copyrighted. It may be reproduced without restriction.



VERIFIED
1125/01

If the claims/sites have consecutive BLM #'s and are in the same Township, Range and Section(s) they may be listed as follows:

CLAIM/SITE NAME	SERIAL NUMBER	Dkt/Pg or Recording # of ORIGINAL LOCATION NOTICE	TWN SHP	RNG	SEC(S)
SAMPLE 1-10	AMC 19640-49	Dkt/Pg # 1025/1-10 (or) RECORDING #9106173-82	4N	20W	36
1. <u>Barbarossa M</u>	AMC 268087	1430/860	T4S	R14E	12
2. <u>Barbarossa N-O</u>	AMC 268088-89	1430/861-62	T4S	R14E	12, 13
3. <u>Barbarossa P-Q</u>	AMC 268090-91	1430/863-64	T4S	R14E	13
4. <u>Barbarossa R-V</u>	AMC 268092-96	1430/823-827	T4S	R14E	13
5.	AMC				
6.	AMC				
7.	AMC				
8.	AMC				
9.	AMC				
10.	AMC				
11.	AMC				
12.	AMC				
13.	AMC				
14.	AMC				
15.	AMC				
16.	AMC				
17.	AMC				
18.	AMC				
19.	AMC				
20.	AMC				
21.	AMC				
22.	AMC				
23.	AMC				
24.	AMC				
25.	AMC				
26.	AMC				
27.	AMC				
28.	AMC				
29.	AMC				
30.	AMC				

RECEIVED
 BUREAU OF
 LAND MANAGEMENT
 2001 JAN 10 P 12:20
 ARIZONA
 STATE OFFICE
 PHOENIX, ARIZONA

FILE WITH: Bureau of Land Management, 222 NORTH CENTRAL AVENUE, PHOENIX, ARIZONA 85004-2203 and the respective county recorder, ON OR BEFORE DECEMBER 30th (NOT THE 31st) BLM REQUIRES A \$5.00 NONREFUNDABLE SERVICE CHARGE FOR EACH MINING CLAIM, MILL SITE OR TUNNEL SITE. ANNUAL FILINGS THAT ARE NOT ACCOMPANIED BY PROPER SERVICES CHARGES WILL BE RETURNED WITHOUT FURTHER ACTION BY BLM.

Steamboat Jack Mining Company
Rt. 1, Box 368W
Sanger, Texas 75266

Bureau of Land Management
222 North Central Avenue
Phoenix, AZ 85004-2203

December 23, 2000

Re: AMC 268087-268096
Barbarossa M-V

Dear Sirs:

Enclosed is an Affidavit of Performance of Annual Work for filing.
Also please find enclosed the required \$50.00 filing fee.

Sincerely,



Richard Brand, Ttee.

cc: rb
Encl.

RECEIVED
BUREAU OF
LAND MANAGEMENT
2001 JAN 10 P 12: 20
ARIZONA
STATE OFFICE
PHOENIX, ARIZONA

RECEIVED
B.L.M.
ARIZONA STATE OFFICE
JAN 2 9 56 AM '00

**United States Department of the Interior
Bureau of Land Management**
BUSINESS & SUPPORT SVCS DIV
222 N CENTRAL AVE
PHOENIX, AZ 85004 -2203
Phone: (602) 417-9200

Receipt	
No:	242683

Transaction #: 257302
Date of Transaction: 01/04/2001

CUSTOMER: STEAMBOAT JACK MINING CO
RT 1, BOX 368W
SANGER, TX 75266

LINE #	QTY	COMMODITY / SUBJECT / ACTION / PRODUCT	REMARKS	UNIT PRICE	TOTAL
1	1	LOCATABLE MINERALS / MINING CLAIMS-ACCOUNTS/UNADJUDICATED / MINING CLAIM MONEY RECEIVED (455)	POL 2000 (10)	- n/a -	\$50.00
TOTAL:					\$50.00

PAYMENT INFORMATION			
1	AMOUNT:	\$50.00	POSTMARKED: N/A
	TYPE:	CHECK	RECEIVED: 01/04/2001
	CHECK NO:	9471674242428	
	NAME:	STEAMBOAT JACK MINING CO RT 1, BOX 368W SANGER TX 75266	

REMARKS

CASE SERIAL NUMBER INFORMATION		
TRNS #	LINE #	CASES
257302	1	AMC268087

This receipt was generated by the automated BLM Collections and Billings System and is a paper representation of a portion of the official electronic record contained therein.

RECEIVED
 BUREAU OF
 LAND MANAGEMENT
 2001 JAN 10 P 12: 20
 ARIZONA
 STATE OFFICE
 PHOENIX, ARIZONA

Dripping Springs Mining & Development Co.
13410 Preston Rd. #133
Dallas, Texas 75240

Bureau of Land Management
Arizona State Office
222 North Central Avenue
Phoenix, AZ 85004-2203

December 28, 2000

Re: Barbarossa G-L, W-Z
AMC 268081-86;
AMC 268097-100

Dear Sirs:

Please file the enclosed Affidavit of Performance of Annual Work and a \$50.00 filing fee.

Sincerely,


J. W. Carpenter, Trustee

c: file
Encl.

ARIZONA
STATE OFFICE
PHOENIX, ARIZONA

2001 JAN - 8 A 10: 17

RECEIVED
BUREAU OF
LAND MANAGEMENT

Return Document To:
Dripping Springs Min. & Dev. Co.
13410 Preston Road
Suite 133
Dallas, Texas 75240

For BLM Use Only

AZ-3850-1 (July 1992)

10 CLAIMS = \$50.00



AFFIDAVIT OF PERFORMANCE OF ANNUAL WORK

Also fill in ITEMS 1 through 9 and the reverse side of this document.



NOTICE OF INTENTION TO HOLD

I intend to hold the claim(s)/site(s) listed on the reverse side of this document for the calendar year 19____. Also fill in ITEMS 1 through 4 and ITEM 9.

CHECK
ONE

NOTICES OF INTENTION TO HOLD ARE FOR MILL SITES AND TUNNEL SITES OR FOR MINING CLAIMS WHEN ASSESSMENT WORK HAS NOT BEEN DONE, REGARDLESS OF WHETHER THE ANNUAL ASSESSMENT HAS BEEN SUSPENDED, DEFERRED, OR NOT YET ACCRUED. THE FILING OF A NOTICE OF INTENTION TO HOLD SHALL NOT RELIEVE THE OWNER OF COMPLYING WITH FEDERAL AND STATE LAWS PERTAINING TO THE PERFORMANCE OF ANNUAL ASSESSMENT WORK. NOTICES OF INTENTION TO HOLD FOR MILL SITES OR TUNNEL SITES NEED NOT BE COUNTY RECORDED. FOR MINING CLAIMS, THE FORM FILED WITH BLM MUST BE IDENTICAL TO THE ONE THAT WAS OR WILL BE FILED WITH THE COUNTY.

Evidence of Annual Assessment Work or a Notice of Intention to Hold must be filed each calendar year following the calendar year in which the Claim/site was located.

ALL CLAIMS LISTED ON A SINGLE AFFIDAVIT MUST BE CONTIGUOUS.

1. State of Texas, County of Dallas SS:
2. I, (Name) J. W. Carpenter, trustee for Dripping Springs Mining & Development Company
3. Reside at (Address) 13410 Preston Road #133
City Dallas, County Dallas, State Texas, Zip 75240

being duly sworn, deposes and says that he/she is a citizen of the United States, more than eighteen years of age, that all of the facts set forth in this affidavit/notice, subject to the provisions and penalties of 18 USC 1001 pertaining to the filing of false, fictitious, or fraudulent statements with the United States, are true and correct according to the best of my knowledge, information and belief.

4. Owner's Name and Address (If not shown in items 1-3 above) CHECK HERE IF THIS IS A CHANGE OF ADDRESS
Dripping Springs Mining & Development Company
13410 Preston Road #133
Dallas, Texas 75240

5. That I am personally acquainted with the mining claim(s). The work and improvements were made by and at the expense of the owner(s) of said claim(s). Said contiguous group of claims, listed on the reverse side of this document, are situated in the Troy Mining District, Pinal County, Arizona.


6. That between the dates starting at 12 o'clock noon on September 1, 19 99 and ending at 12 o'clock noon on September 1, 2000 at least \$ 1,000.00 dollars worth of work and improvements were done and performed upon said claim(s) or upon one or more of a contiguous group of claims for the benefit of all, or wholly or partly outside of a contiguous group of claims for the benefit of all, not including location work.

7. That the following persons were employed to perform the work and improvements described herein:
Jerry Peavler

8. That the work and improvements performed were: road work/maintenance and assays

9. Dated 12-24-2000 Signature J. W. Carpenter
SUBSCRIBED AND SWORN TO before me, a Notary Public, this 28 day of December 19 2000
by Joyce Badame
Notary Public state of Texas
MY COMMISSION EXPIRES 6-20-2004

This form is for the purpose of complying with the laws of the United States Department of the Interior, Bureau of Land Management and the State of Arizona pertaining to assessment work and/or a notice of intention to hold. 30 USC 316, 43 CFR 3833.2, ARS 27-208. Subject to Paperwork Reduction Act and Privacy Act statements available at the the BLM AZ State Office. The form is not copyrighted. It may be reproduced without restriction.



VERIFIED
1125/01 CB

If the claims/sites have consecutive BLM #'s and are in the same Township, Range and Section(s) they may be listed as follows:

SAMPLE 1-10 AMC 19640-49 Dkt/Pg # 1025/1-10 (or) 4N 20W 36
 RECORDING #9106173-82

CLAIM/SITE NAME	SERIAL NUMBER	Dkt/Pg or Recording # of ORIGINAL LOCATION NOTICE	TWN SHP	RNG	SEC(S)
1. <u>Barbarossa G-L</u>	AMC 268081-86	1430/854-59	T4S	R14E	1
2. <u>Barbarossa W-Z</u>	AMC 268097-100	1430/865-68	T4S	R14E	1
3.	AMC				
4.	AMC				
5.	AMC				
6.	AMC				
7.	AMC				
8.	AMC				
9.	AMC				
10.	AMC				
11.	AMC				
12.	AMC				
13.	AMC				
14.	AMC				
15.	AMC				
16.	AMC				
17.	AMC				
18.	AMC				
19.	AMC				
20.	AMC				
21.	AMC				
22.	AMC				
23.	AMC				
24.	AMC				
25.	AMC				
26.	AMC				
27.	AMC				
28.	AMC				
29.	AMC				
30.	AMC				

FILE WITH: Bureau of Land Management, 222 NORTH CENTRAL AVENUE, PHOENIX, ARIZONA 85004-2203 and the respective county recorder, ON OR BEFORE DECEMBER 30th (NOT THE 31st) BLM REQUIRES A \$5.00 NONREFUNDABLE SERVICE CHARGE FOR EACH MINING CLAIM, MILL SITE OR TUNNEL SITE. ANNUAL FILINGS THAT ARE NOT ACCOMPANIED BY PROPER SERVICES CHARGES WILL BE RETURNED WITHOUT FURTHER ACTION BY BLM.

**United States Department of the Interior
Bureau of Land Management**
BUSINESS & SUPPORT SVCS DIV
222 N CENTRAL AVE
PHOENIX, AZ 85004 -2203
Phone: (602) 417-9200

Receipt	
No:	244383

Transaction #: 259062					
Date of Transaction: 01/09/2001					
CUSTOMER:		DRIPPING SPRINGS MIN & DEV 13410 PRESTON RD SUITE 133 DALLAS, TX 75240			
LINE #	QTY	COMMODITY / SUBJECT / ACTION / PRODUCT	REMARKS	UNIT PRICE	TOTAL
1	1	LOCATABLE MINERALS / MINING CLAIMS-ACCOUNTS/UNADJUDICATED / MINING CLAIM MONEY RECEIVED (455)	POL 2000 (10)	- n/a -	\$50.00
TOTAL:					\$50.00

PAYMENT INFORMATION			
1	AMOUNT:	\$50.00	POSTMARKED: 12/29/2000
	TYPE:	CHECK	RECEIVED: 01/08/2001
	CHECK NO:	02486017541	
	NAME:	DRIPPING SPRINGS MINING & DE 13410 PRESTON RD SUITE 133 DALLAS TX 75240	

REMARKS

CASE SERIAL NUMBER INFORMATION		
TRNS #	LINE #	CASES
259062	1	AMC268081

This receipt was generated by the automated BLM Collections and Billings System and is a paper representation of a portion of the official electronic record contained therein.

Barbarossa Mining Company
397 Dalrich Village
Suite 329
Richardson, Texas 75080

Bureau of Land Management
Arizona State Office
222 North Central Avenue
Phoenix, AZ 85004-2203

December 27, 2000

Re: AMC 268073-74
AMC 269416-21
AMC 277715-16

Dear Sirs:

Enclosed please find an Affidavit of Performance of Annual Work. Please file it and return it to the above address. Also please find enclosed \$50.00 for the filing fee.

Sincerely,

Michael Lee

Michael Lee, Trustee

cc: ML
Enclosures

ARIZONA
STATE OFFICE
PHOENIX, ARIZONA

2001 JAN - 8 A 10: 09

RECEIVED
BUREAU OF
LAND MANAGEMENT

Return Document To:
Barbarossa Mining Company
397 Dalrich Village
Suite 329
Richardson, Texas 75080

For BLM Use Only

AZ-3850-1 (July 1992)

10 claims = \$50

CHECK
ONE

AFFIDAVIT OF PERFORMANCE OF ANNUAL WORK

Also fill in ITEMS 1 through 9 and the reverse side of this document.

NOTICE OF INTENTION TO HOLD

I intend to hold the claim(s)/site(s) listed on the reverse side of this document for the calendar year 19____. Also fill in ITEMS 1 through 4 and ITEM 9.

NOTICES OF INTENTION TO HOLD ARE FOR MILL SITES AND TUNNEL SITES OR FOR MINING CLAIMS WHEN ASSESSMENT WORK HAS NOT BEEN DONE, REGARDLESS OF WHETHER THE ANNUAL ASSESSMENT HAS BEEN SUSPENDED, DEFERRED, OR NOT YET ACCRUED. THE FILING OF A NOTICE OF INTENTION TO HOLD SHALL NOT RELIEVE THE OWNER OF COMPLYING WITH FEDERAL AND STATE LAWS PERTAINING TO THE PERFORMANCE OF ANNUAL ASSESSMENT WORK. NOTICES OF INTENTION TO HOLD FOR MILL SITES OR TUNNEL SITES NEED NOT BE COUNTY RECORDED. FOR MINING CLAIMS, THE FORM FILED WITH BLM MUST BE IDENTICAL TO THE ONE THAT WAS OR WILL BE FILED WITH THE COUNTY.

Evidence of Annual Assessment Work or a Notice of Intention to Hold must be filed each calendar year following the calendar year in which the Claim/site was located.
ALL CLAIMS LISTED ON A SINGLE AFFIDAVIT MUST BE CONTIGUOUS.

1. State of Texas, County of Dallas ss:
2. I, (Name) Michael Lee, trustee for Barbarossa Mining Company
3. Reside at (Address) 397 Dalrich Village #329
City Richardson, County Dallas, State Texas, Zip 75080

being duly sworn, deposes and says that he/she is a citizen of the United States, more than eighteen years of age, that all of the facts set forth in this affidavit/notice, subject to the provisions and penalties of 18 USC 1001 pertaining to the filing of false, fictitious, or fraudulent statements with the United States, are true and correct according to the best of my knowledge, information and belief.

4. Owner's Name and Address (If not shown in items 1-3 above) CHECK HERE IF THIS IS A CHANGE OF ADDRESS
Barbarossa Mining Company
397 Dalrich Village #329
Richardson, Texas 75080

5. That I am personally acquainted with the mining claim(s). The work and improvements were made by and at the expense of the owner(s) of said claim(s). Said contiguous group of claims, listed on the reverse side of this document, are situated in the Troy Mining District, Gila County, Arizona.

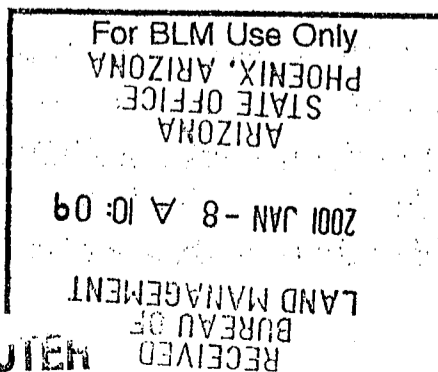

6. That between the dates starting at 12 o'clock noon on September 1, 19 99 and ending at 12 o'clock noon on September 1, 2000 at least \$ 1,000.00 dollars worth of work and improvements were done and performed upon said claim(s) or upon one or more of a contiguous group of claims for the benefit of all, or wholly or partly outside of a contiguous group of claims for the benefit of all, not including location work.

7. That the following persons were employed to perform the work and improvements described herein: CMS

8. That the work and improvements performed were: road repair/maintenance and assays

9. Dated 12-29-2000 Signature Michael Lee, trustee
SUBSCRIBED AND SWORN TO before me a Notary Public, this 24 day of December 2000
by John Carpenter
Notary Public STATE OF TEXAS
MY COMMISSION EXPIRES 06-28-2001

This form is for the purpose of complying with the laws of the United States Department of the Interior, Bureau of Land Management and the State of Arizona pertaining to assessment work and/or a notice of intention to hold. 30 USC 28, 43 CFR 3833.2, ARS 27-208. Subject to Paperwork Reduction Act and Privacy Act statements available at the the BLM AZ State Office. The form is not copyrighted. It may be reproduced without restriction.



ENTERED INTO COMPUTER

TLC 1-22-01



1/25/01 CE

If the claims/sites have consecutive BLM #'s and are in the same Township, Range and Section(s) they may be listed as follows:

CLAIM/SITE NAME	SERIAL NUMBER	Dkt/Pg or Recording # of ORIGINAL LOCATION NOTICE	TWN SHP	RNG	SEC(S)
SAMPLE 1-10	AMC 19640-49	Dkt/Pg # 1025/1-10 (or) RECORDING #9106173-82	4N	20W	36
1. DSM #11-12	AMC 268073-74	699/66-67	T2S	R14E	25
2. Barbarossa #5-10	AMC 259416-21	675/575-82	T3S	R15E	31
3. Barbarossa #11-12	AMC 277715-16	721/508-509	T3S	R15E	31
4.	AMC				
5.	AMC				
6.	AMC				
7.	AMC				
8.	AMC				
9.	AMC				
10.	AMC				
11.	AMC				
12.	AMC				
13.	AMC				
14.	AMC				
15.	AMC				
16.	AMC				
17.	AMC				
18.	AMC				
19.	AMC				
20.	AMC				
21.	AMC				
22.	AMC				
23.	AMC				
24.	AMC				
25.	AMC				
26.	AMC				
27.	AMC				
28.	AMC				
29.	AMC				
30.	AMC				

FILE WITH: Bureau of Land Management, 222 NORTH CENTRAL AVENUE, PHOENIX, ARIZONA 85004-2203 and the respective county recorder, ON OR BEFORE DECEMBER 30th (NOT THE 31st) BLM REQUIRES A \$5.00 NONREFUNDABLE SERVICE CHARGE FOR EACH MINING CLAIM, MILL SITE OR TUNNEL SITE. ANNUAL FILINGS THAT ARE NOT ACCOMPANIED BY PROPER SERVICES CHARGES WILL BE RETURNED WITHOUT FURTHER ACTION BY BLM.

Barbarossa Mining Company
397 Dalrich Village
Suite 329
Richardson, Texas 75080




RECEIVED
BUREAU OF
LAND MANAGEMENT

2001 JAN -8 A 10:08

ARIZONA
STATE OFFICE
PHOENIX, ARIZONA

Bureau of Land Management
Arizona State Office
222 North Central Avenue
Phoenix, AZ 85004-2203

85004-2203 12



United States Department of the Interior
Bureau of Land Management
 BUSINESS & SUPPORT SVCS DIV
 222 N CENTRAL AVE
 PHOENIX, AZ 85004 -2203
 Phone: (602) 417-9200

Receipt	
No:	244440

Transaction #: 259120					
Date of Transaction: 01/09/2001					
CUSTOMER:		BARBAROSSA MINING CO 397 DALRICH VILLAGE SUITE 329 RICHARDSON, TX 75080			
LINE #	QTY	COMMODITY / SUBJECT / ACTION / PRODUCT	REMARKS	UNIT PRICE	TOTAL
1	1	LOCATABLE MINERALS / MINING CLAIMS-ACCOUNTS/UNADJUDICATED / MINING CLAIM MONEY RECEIVED (455)	POL 2000 (10)	- n/a -	\$50.00
TOTAL:					\$50.00

PAYMENT INFORMATION			
1	AMOUNT:	\$50.00	POSTMARKED: 12/30/2000
	TYPE:	CHECK	RECEIVED: 01/08/2001
	CHECK NO:	02486997415	
	NAME:	BARBAROSSA MINING COMPANY 397 DALRICH VILLAGE SUITE 329 RICHARDSON TX 75080	

REMARKS

CASE SERIAL NUMBER INFORMATION		
TRNS #	LINE #	CASES
259120	1	AMC268073

This receipt was generated by the automated BLM Collections and Billings System and is a paper representation of a portion of the official electronic record contained therein.

Lode Mining Claims Company
6838 Meadow Creek Dr.
Dallas, Texas 75240

Bureau of Land Management
222 North Central Avenue
Phoenix, AZ 85004-2203


December 12, 2000

Re: AMC 259412-259415
Barbarossa 1-4
AMC 268075-268080
Barbarossa A-F

Dear Sirs:

Enclosed please find an Affidavit of Performance of Annual Work and a \$50.00 filing fee.

Yours truly,



Perry Litton, Tee.

cc: pll
enclosures

RECEIVED
BUREAU OF
LAND MANAGEMENT
2001 JAN - 8 A 10: 02
ARIZONA
STATE OFFICE
PHOENIX, ARIZONA

Return Document To:

For BLM Use Only

AZ-3850-1 (July 1992)

Lode Mining Claims Company
3304 Greenbriar
Dallas, Texas 75225

10 claims \$ 500

Number of acres of land assessed or to be assessed as follows:

CHECK
ONE



AFFIDAVIT OF PERFORMANCE OF ANNUAL WORK

Also fill in ITEMS 1 through 9 and the reverse side of this document.



NOTICE OF INTENTION TO HOLD

I intend to hold the claim(s)/site(s) listed on the reverse side of this document for the calendar year 19____. Also fill in ITEMS 1 through 4 and ITEM 9.

NOTICES OF INTENTION TO HOLD ARE FOR MILL SITES AND TUNNEL SITES OR FOR MINING CLAIMS WHEN ASSESSMENT WORK HAS NOT BEEN DONE, REGARDLESS OF WHETHER THE ANNUAL ASSESSMENT HAS BEEN SUSPENDED, DEFERRED, OR NOT YET ACCRUED. THE FILING OF A NOTICE OF INTENTION TO HOLD SHALL NOT RELIEVE THE OWNER OF COMPLYING WITH FEDERAL AND STATE LAWS PERTAINING TO THE PERFORMANCE OF ANNUAL ASSESSMENT WORK. NOTICES OF INTENTION TO HOLD FOR MILL SITES OR TUNNEL SITES NEED NOT BE COUNTY RECORDED. FOR MINING CLAIMS, THE FORM FILED WITH BLM MUST BE IDENTICAL TO THE ONE THAT WAS OR WILL BE FILED WITH THE COUNTY.

Evidence of Annual Assessment Work or a Notice of Intention to Hold must be filed each calendar year following the calendar year in which the Claim/site was located.
ALL CLAIMS LISTED ON A SINGLE AFFIDAVIT MUST BE CONTIGUOUS.

1. State of Texas, County of Dallas ss:
2. I, (Name) Perry Litton, trustee for Lode Mining Claims Company
3. Reside at (Address) 3304 Greenbriar
City Dallas County Dallas State Texas Zip 75225

being duly sworn, deposes and says that he/she is a citizen of the United States, more than eighteen years of age, that all of the facts set forth in this affidavit/notice, subject to the provisions and penalties of 18 USC 1001 pertaining to the filing of false, fictitious, or fraudulent statements with the United States, are true and correct according to the best of my knowledge, information and belief.

4. Owner's Name and Address (If not shown in items 1-3 above) CHECK HERE IF THIS IS A CHANGE OF ADDRESS
Lode Mining Claims Company
3304 Greenbriar
Dallas, Texas 75225

5. That I am personally acquainted with the mining claim(s). The work and improvements were made by and at the expense of the owner(s) of said claim(s). Said contiguous group of claims, listed on the reverse side of this document, are situated in the Troy Mining District, Gila and Pinal Counties, Arizona.

6. That between the dates starting at 12 o'clock noon on September 1, 19 99 and ending at 12 o'clock noon on September 1, 2000 at least \$ 1,000.00 dollars worth of work and improvements were done and performed upon said claim(s) or upon one or more of a contiguous group of claims for the benefit of all, or wholly or partly outside of a contiguous group of claims for the benefit of all, not including location work.

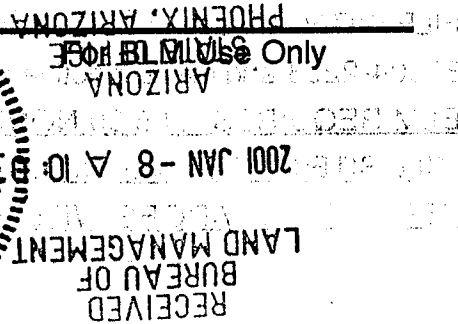
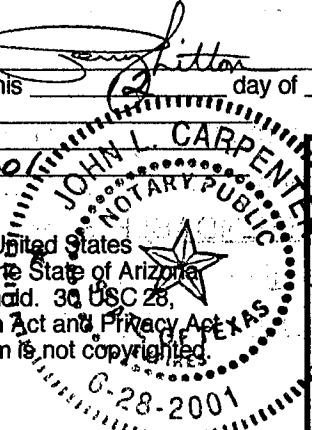
7. That the following persons were employed to perform the work and improvements described herein:
Jerry Peavler d/b/a CMS

8. That the work and improvements performed were: road repair, assays and other tests

9. Dated December 22, 2000 Signature Perry Litton
SUBSCRIBED AND SWORN TO before me, a Notary Public, this 22 day of December 2000
by John L. Carpenter
Notary Public State of Texas
MY COMMISSION EXPIRES 06-28-2001

This form is for the purpose of complying with the laws of the United States Department of the Interior, Bureau of Land Management and the State of Arizona pertaining to assessment work and/or a notice of intention to hold. 30 USC 28, 43 CFR 3833.2, ARS 27-208. Subject to Paperwork Reduction Act and Privacy Act statements available at the the BLM AZ State Office. The form is not copyrighted. It may be reproduced without restriction.

VERIFIED
1/25/01 CB



If the claims/sites have consecutive BLM #'s and are in the same Township, Range and Section(s) they may be listed as follows:

CLAIM/SITE NAME	SERIAL NUMBER	Dkt/Pg or Recording # of ORIGINAL LOCATION NOTICE	TWN SHP	RNG	SEC(S)
1. <u>Barbarossa #1-4</u>	AMC 259412-15	675/564-70	3S	15E	31
2. <u>Barbarossa A</u>	AMC 268075	699/53	4S	15E	6
3. <u>Barbarossa B</u>	AMC 268076	699/54	4S	14E, 15E	1
4. <u>Barbarossa C</u>	AMC 268077	699/55	4S	14E	1
5. <u>Barbarossa D-F</u>	AMC 268078-80	1430/851-853	4S	14E	1
6.	AMC				
7.	AMC				
8.	AMC				
9.	AMC				
10.	AMC				
11.	AMC				
12.	AMC				
13.	AMC				
14.	AMC				
15.	AMC				
16.	AMC				
17.	AMC				
18.	AMC				
19.	AMC				
20.	AMC				
21.	AMC				
22.	AMC				
23.	AMC				
24.	AMC				
25.	AMC				
26.	AMC				
27.	AMC				
28.	AMC				
29.	AMC				
30.	AMC				

FILE WITH: Bureau of Land Management, 222 NORTH CENTRAL AVENUE, PHOENIX, ARIZONA 85004-2203 and the respective county recorder, ON OR BEFORE DECEMBER 30th (NOT THE 31st) BLM REQUIRES A \$5.00 NONREFUNDABLE SERVICE CHARGE FOR EACH MINING CLAIM, MILL SITE OR TUNNEL SITE. ANNUAL FILINGS THAT ARE NOT ACCOMPANIED BY PROPER SERVICES CHARGES WILL BE RETURNED WITHOUT FURTHER ACTION BY BLM.

**United States Department of the Interior
Bureau of Land Management**
BUSINESS & SUPPORT SVCS DIV
222 N CENTRAL AVE
PHOENIX, AZ 85004 -2203
Phone: (602) 417-9200

Receipt	
No:	244449

Transaction #: 259129
Date of Transaction: 01/09/2001

CUSTOMER: LODGE MINING CLAIMS CO
6838 MEADOW CREEK DR
DALLAS, TX 75240

LINE #	QTY	COMMODITY / SUBJECT / ACTION / PRODUCT	REMARKS	UNIT PRICE	TOTAL
1	1	LOCATABLE MINERALS / MINING CLAIMS-ACCOUNTS/UNADJUDICATED / MINING CLAIM MONEY RECEIVED (455)	2000 (10)	- n/a -	\$50.00
TOTAL:					\$50.00

PAYMENT INFORMATION			
1	AMOUNT:	\$50.00	POSTMARKED: 01/02/2001
	TYPE:	CHECK	RECEIVED: 01/08/2001
	CHECK NO:	73953523149	
	NAME:	LODGE MINING CLAIMS COMPANY 6838 MEADOW CREEK DR DALLAS TX 75240	

REMARKS

CASE SERIAL NUMBER INFORMATION		
TRNS #	LINE #	CASES
259129	1	AMC259412

This receipt was generated by the automated BLM Collections and Billings System and is a paper representation of a portion of the official electronic record contained therein.

DEPARTMENT OF THE INTERIOR
BUREAU OF LAND MANAGEMENT

268063
FORM APPROVED
OMB NO. 1004-0114
Expires September 30, 1999 577

MAINTENANCE FEE PAYMENT WAIVER CERTIFICATION

This small miner waiver is filed to hold the claims/sites listed below for the assessment year beginning at noon on the first September 1 following the official filing of this form with BLM.

The undersigned owner(s) of the mining claims/sites listed below hereby certify under penalty of 18 U.S.C. 1001 and 43 U.S.C. 1212 that:

I/We control, or will control, ten or fewer mining claims/sites located and maintained on Federal land in the United States of America on the August 31 that is one day before the beginning of the assessment year indicated in line one above.

I/We have/will performed/perform assessment work upon the claims listed below for the current assessment year as of the August 31 indicated in line three above. This work meets the requirements of the General Mining Law of 1872, as amended; the Act of August 10, 1993; and the regulations at 43 CFR 3833 and 3850. Such work will be described on our affidavit of labor. Listing a site on this form constitutes a filing of a Notice of Intention to Hold for that site. I enclose a \$5.00 per site service charge (recording fee) for each site listed.

Please check this box if the following statement applies to you.
I/We relinquish my/our claims and/or sites not listed below.

The mining claims and sites for which the above waiver from payment of the maintenance fees is made are:

	CLAIM NAME	BLM RECORDATION SERIAL NUMBER
1.	Barbarossa G-L	AMC 268081-86
2.	Barbarossa W-Z	AMC 268097-100
3.		
4.		
5.		
6.		
7.		
8.		
9.		
10.		

All owner(s) of the above mining claims and sites are filing for this waiver.

I/We understand and acknowledge that pursuant to 43 U.S.C. 1212 and 18 U.S.C. 1001, the filing of a false, fictitious, or fraudulent document with the Bureau of Land Management may result in a fine of up to \$10,000, a prison term not to exceed five years, or both.

Dripping Springs Mining & Development Co.
J.W. Carpenter, trustee

by: *J.W. Carpenter*, trustee
(Owner's Signature)

(Owner's Name - Please Print)

13410 Preston Road, Suite 133

Dallas

Texas

75240

(Street or P.O. Box)

(City)

(State)

(Zip Code)

The address shown on the Maintenance Fee Waiver Certificate is not the same as shown on BLM's records. Please notify BLM if this is a change of address. Thank you.

(Owner's Name - Please Print)

(Owner's Signature)

(Street or P.O. Box)

(City)

(State)

(Zip Code)

(Owner's Name - Please Print)

(Owner's Signature)

(Street or P.O. Box)

(City)

(State)

(Zip Code)

ENTERED INTO COMPUTER

DM 9/15/00

VERIFIED

Ja 10/20/00

(Owner's Name - Please Print)	(Owner's Signature)
(Street or P.O. Box)	(City) (State) (Zip Code)
(Owner's Name - Please Print)	(Owner's Signature)
(Street or P.O. Box)	(City) (State) (Zip Code)
(Owner's Name - Please Print)	(Owner's Signature)
(Street or P.O. Box)	(City) (State) (Zip Code)
(Owner's Name - Please Print)	(Owner's Signature)
(Street or P.O. Box)	(City) (State) (Zip Code)

INSTRUCTIONS

- This certification of waiver from payment of maintenance fees is made under the regulations at 43 CFR 3833 and 3850.
- This waiver must be filed in advance of the assessment year for which a waiver is sought, but in no event be filed later than the August 31st preceding the assessment year for which the waiver is sought.
- You must still record your affidavit of assessment work for claims listed and/or Notices of Intention to Hold for any sites listed with the BLM by each December 30th, and the local recording office under State law, as in the past.
- A \$5.00 service charge (recording fee) is required for all sites listed, otherwise a separate notice of intent to hold must be filed by December 30.
- This waiver must be filed in the BLM State Office where the mining claims are recorded.
- If the claims and sites are located in more than one State, a separate waiver form must be filed in each State in which they are held. The total number of claims and sites listed on separate waiver forms cannot exceed ten.
- All claim names and Bureau of Land Management (BLM) serial numbers must be listed for all mining claims and sites for which a waiver is sought.
- All owners and their addresses must be listed.
- This waiver form must be signed by all of the owners or their designated agent. If an agent is designated, a statement appointing the agent, signed by all of the owners, must be submitted with this certification, if a designation of agent is not currently on file with the BLM State office where your claims and sites are recorded.
- Mining claims and sites held by a husband and wife, either jointly or individually, or their children under the age of discretion, shall be counted towards the 10 claim limit. Mining claims and sites held in co-ownership, or by an association of locators, by a partnership, or by a corporation shall be counted towards the 10 claim limit for claimants that have an interest in these entities.
- Failure to pay the maintenance fee or meet the requirements for waiver from payment of the maintenance fee by any August 31st deadline for the following assessment year shall cause the mining claims and sites to be declared null and void.

NOTICE/BURDEN HOURS STATEMENT

The Privacy Act of 1974 and the regulation in 43 CFR 2.48(d) provide that you be furnished the following information in connection with the information required by this certification of exemption from rental fees form.

AUTHORITY: 30 U.S.C. 28-28k; 43 U.S.C. 1201, 1740, and 1744; 43 CFR 3833 and 3850.

PRINCIPLE PURPOSE: This information is to be used to verify that the owner(s) of a mining claim has complied with the Act of August 10, 1993 (107 Stat. 312), and is entitled to perform assessment work in lieu of paying the maintenance fee for the mining claims listed on this form.

ROUTINE USE: (1) Adjudication of the claimant(s) certification of waiver from paying the maintenance fee otherwise required by the Act of August 10, 1993 (107 Stat. 312). (2) Disclosure may be made to appropriate Federal agencies when location is made within the agency's geographic area of responsibility. (3) Information from the record and/or the record will be transferred to the appropriate Federal, State, or local agency, or a member of the public in response to a specific request for pertinent information. (4) Information may also be provided to the Department of Justice or in a proceeding before a court or adjudicative body; or to Federal, State, local or foreign agencies when needed for enforcement of civil or criminal codes or applicable regulations concerning title rights upon the public land.

EFFECT OF NOT PROVIDING INFORMATION: Disclosure of this information is required by the Act of August 10, 1993 (107 Stat. 312) and 43 CFR 3833 for those owners wishing to take the small miners waiver allowed under 43 CFR 3833 and 3850. Failure to supply the information required in this form to support the owner(s) certification of waiver from payment of the otherwise required maintenance fees will result in the waiver being disallowed and the mining claims declared null and void by the Bureau of Land Management (BLM).

The Paperwork Reduction Act of 1980 (44 U.S.C. 3501, et seq.) requires us to tell you that:

This information is being collected to allow the BLM to determine if you qualify for a waiver from the payment of \$100 per mining claim maintenance fee established by the Act of August 10, 1993 (107 Stat. 312) and the implementing regulations at 43 CFR 3833 and 3850. A response to this request is required in accordance with the statute (107 Stat. 312) to retain your benefit.

Public reporting burden for this form is estimated to average 8 minutes per response, including time to review instructions, gathering and maintaining data, and completing and reviewing the form. Direct comments regarding this burden estimate, or any other aspect of this form, to the Department of the Interior, Bureau of Land Management, Information Collection Clearance Officer (DW-101) Denver Federal Center, Building 40, P.O. Box 25047, Denver, CO 80225-0047 and the Office of Management and Budget, Paperwork Reduction Project (1004-0114), Washington, D.C. 20503.

BLM would like you to know that you do not have to respond to this, or any other, Federal agency-sponsored information collection unless it displays a currently valid OMB control number.

FOR OFFICIAL USE ONLY

RECEIVED
BUREAU OF
LAND MANAGEMENT

ARIZONA
STATE OFFICE
PHOENIX, ARIZONA

SEP 1 12 25 PM '00

(September 1996)

DEPARTMENT OF THE INTERIOR
BUREAU OF LAND MANAGEMENT

MAINTENANCE FEE PAYMENT WAIVER CERTIFICATION

268063
259412
277715
FORM APPROVED
OMB NO. 1004-0114
Expires September 30, 1999 **580**

This small miner waiver is filed to hold the claims/sites listed below for the assessment year beginning at noon on the first September 1 following the official filing of this form with BLM.

The undersigned owner(s) of the mining claims/sites listed below hereby certify under penalty of 18 U.S.C. 1001 and 43 U.S.C. 1212 that:

I/We control, or will control, ten or fewer mining claims/sites located and maintained on Federal land in the United States of America on the August 31 that is one day before the beginning of the assessment year indicated in line one above.

I/We have/will performed/perform assessment work upon the claims listed below for the current assessment year as of the August 31 indicated in line three above. This work meets the requirements of the General Mining Law of 1872, as amended; the Act of August 10, 1993; and the regulations at 43 CFR 3833 and 3850. Such work will be described on our affidavit of labor. Listing a site on this form constitutes a filing of a Notice of Intention to Hold for that site. I enclose a \$5.00 per site service charge (recording fee) for each site listed.

Please check this box if the following statement applies to you.

I/We relinquish my/our claims and/or sites not listed below.

The mining claims and sites for which the above waiver from payment of the maintenance fees is made are:

CLAIM NAME	BLM RECORDATION SERIAL NUMBER
1. DSM #11-12	AMC 268073-74
2. Barbarossa #5-10	AMC 259416-21
3. Barbarossa #11-12	AMC 277715-16
4.	
5.	
6.	
7.	
8.	
9.	
10.	

All owner(s) of the above mining claims and sites are filing for this waiver.

I/We understand and acknowledge that pursuant to 43 U.S.C. 1212 and 18 U.S.C. 1001, the filing of a false, fictitious, or fraudulent document with the Bureau of Land Management may result in a fine of up to \$10,000, a prison term not to exceed five years, or both.

Barbarossa Mining Co.
Michael Lee, trustee

(Owner's Name - Please Print)
397 Dalrich Village #329

(Street or P.O. Box)

by: *Michael Lee*, trustee

(Owner's Signature)
Richardson Texas 75080

(City) (State) (Zip Code)

(Owner's Name - Please Print)

(Street or P.O. Box)

(Owner's Signature)

(City) (State) (Zip Code)

(Owner's Name - Please Print)

(Street or P.O. Box)

(Owner's Signature)

(City) (State) (Zip Code)

(Owner's Name - Please Print)

(Street or P.O. Box)

(Owner's Signature)

(City) (State) (Zip Code)

ENTERED INTO COMPUTER
VERIFIED
for 10.20.00 *DM 9/15/00*

(Owner's Name - Please Print)	(Owner's Signature)
(Street or P.O. Box)	(City) (State) (Zip Code)
(Owner's Name - Please Print)	(Owner's Signature)
(Street or P.O. Box)	(City) (State) (Zip Code)
(Owner's Name - Please Print)	(Owner's Signature)
(Street or P.O. Box)	(City) (State) (Zip Code)
(Owner's Name - Please Print)	(Owner's Signature)
(Street or P.O. Box)	(City) (State) (Zip Code)

INSTRUCTIONS

- This certification of waiver from payment of maintenance fees is made under the regulations at 43 CFR 3833 and 3850.
- This waiver must be filed in advance of the assessment year for which a waiver is sought, but in no event be filed later than the August 31st preceding the assessment year for which the waiver is sought.
- You must still record your affidavit of assessment work for claims listed and/or Notices of Intention to Hold for any sites listed with the BLM by each December 30th, and the local recording office under State law, as in the past.
- A \$5.00 service charge (recording fee) is required for all sites listed, otherwise a separate notice of intent to hold must be filed by December 30.
- This waiver must be filed in the BLM State Office where the mining claims are recorded.
- If the claims and sites are located in more than one State, a separate waiver form must be filed in each State in which they are held. The total number of claims and sites listed on separate waiver forms cannot exceed ten.
- All claim names and Bureau of Land Management (BLM) serial numbers must be listed for all mining claims and sites for which a waiver is sought.
- All owners and their addresses must be listed.
- This waiver form must be signed by all of the owners or their designated agent. If an agent is designated, a statement appointing the agent, signed by all of the owners, must be submitted with this certification, if a designation of agent is not currently on file with the BLM State office where your claims and sites are recorded.
- Mining claims and sites held by a husband and wife, either jointly or individually, or their children under the age of discretion, shall be counted towards the 10 claim limit. Mining claims and sites held in co-ownership, or by an association of locators, by a partnership, or by a corporation shall be counted towards the 10 claim limit for claimants that have an interest in these entities.
- Failure to pay the maintenance fee or meet the requirements for waiver from payment of the maintenance fee by any August 31st deadline for the following assessment year shall cause the mining claims and sites to be declared null and void.

NOTICE/BURDEN HOURS STATEMENT

The Privacy Act of 1974 and the regulation in 43 CFR 2.48(d) provide that you be furnished the following information in connection with the information required by this certification of exemption from rental fees form.

AUTHORITY: 30 U.S.C. 28-28k; 43 U.S.C. 1201, 1740, and 1744; 43 CFR 3833 and 3850.

PRINCIPLE PURPOSE: This information is to be used to verify that the owner(s) of a mining claim has complied with the Act of August 10, 1993 (107 Stat. 312), and is entitled to perform assessment work in lieu of paying the maintenance fee for the mining claims listed on this form.

ROUTINE USE: (1) Adjudication of the claimant(s) certification of waiver from paying the maintenance fee otherwise required by the Act of August 10, 1993 (107 Stat. 312). (2) Disclosure may be made to appropriate Federal agencies when location is made within the agency's geographic area of responsibility. (3) Information from the record and/or the record will be transferred to the appropriate Federal, State, or local agency, or a member of the public in response to a specific request for pertinent information. (4) Information may also be provided to the Department of Justice or in a proceeding before a court or adjudicative body; or to Federal, State, local or foreign agencies when needed for enforcement of civil or criminal codes or applicable regulations concerning title rights upon the public land.

EFFECT OF NOT PROVIDING INFORMATION: Disclosure of this information is required by the Act of August 10, 1993 (107 Stat. 312) and 43 CFR 3833 for those owners wishing to take the small miners waiver allowed under 43 CFR 3833 and 3850. Failure to supply the information required in this form to support the owner(s) certification of waiver from payment of the otherwise required maintenance fees will result in the waiver being disallowed and the mining claims declared null and void by the Bureau of Land Management (BLM).

The Paperwork Reduction Act of 1980 (44 U.S.C. 3501, et seq.) requires us to tell you that:

This information is being collected to allow the BLM to determine if you qualify for a waiver from the payment of \$100 per mining claim maintenance fee established by the Act of August 10, 1993 (107 Stat. 312) and the implementing regulations at 43 CFR 3833 and 3850. A response to this request is required in accordance with the statute (107 Stat. 312) to retain your benefit.

Public reporting burden for this form is estimated to average 8 minutes per response, including time to review instructions, gathering and maintaining data, and completing and reviewing the form. Direct comments regarding this burden estimate, or any other aspect of this form, to the Department of the Interior, Bureau of Land Management, Information Collection Clearance Officer (DW-101) Denver Federal Center, Building 40, P.O. Box 25047, Denver, CO 80225-0047 and the Office of Management and Budget, Paperwork Reduction Project (1004-0114), Washington, D.C. 20503.

BLM would like you to know that you do not have to respond to this, or any other, Federal agency-sponsored information collection unless it displays a currently valid OMB control number.

FOR OFFICIAL USE ONLY

STATE OF ARIZONA

RECEIVED
BUREAU OF LAND MANAGEMENT
PHOENIX, ARIZONA

SEP 1 12 42 PM '00

RECEIVED
BUREAU OF LAND MANAGEMENT
PHOENIX, ARIZONA

SEP 1 12 42 PM '00

MAINTENANCE FEE PAYMENT WAIVER CERTIFICATION

268063

This small miner waiver is filed to hold the claims/sites listed below for the assessment year beginning at noon on the first September 1 following the official filing of this form with BLM.

The undersigned owner(s) of the mining claims/sites listed below hereby certify under penalty of 18 U.S.C. 1001 and 43 U.S.C. 1212 that:

I/We control, or will control, ten or fewer mining claims/sites located and maintained on Federal land in the United States of America on the August 31 that is one day before the beginning of the assessment year indicated in line one above.

I/We have/will performed/perform assessment work upon the claims listed below for the current assessment year as of the August 31 indicated in line three above. This work meets the requirements of the General Mining Law of 1872, as amended; the Act of August 10, 1993; and the regulations at 43 CFR 3833 and 3850. Such work will be described on our affidavit of labor. Listing a site on this form constitutes a filing of a Notice of Intention to Hold for that site. I enclose a \$5.00 per site service charge (recording fee) for each site listed.

Please check this box if the following statement applies to you.
I/We relinquish my/four claims and/or sites not listed below.

The mining claims and sites for which the above waiver from payment of the maintenance fees is made are:

CLAIM NAME	BLM RECORDATION SERIAL NUMBER
1. DSM #1-10	AMC 268063-72
2.	
3.	
4.	
5.	
6.	
7.	
8.	
9.	
10.	

RECEIVED
BUREAU OF
LAND MANAGEMENT
Aug 17 11 24 AM '00
ARIZONA
STATE OFFICE
PHOENIX, ARIZONA

All owner(s) of the above mining claims and sites are filing for this waiver.

I/We understand and acknowledge that pursuant to 43 U.S.C. 1212 and 18 U.S.C. 1001, the filing of a false, fictitious, or fraudulent document with the Bureau of Land Management may result in a fine of up to \$10,000, a prison term not to exceed five years, or both.

DSM Mining & Development Co., Jon Stieben, Trustee
(Owner's Name - Please Print)

by:  , Trustee
(Owner's Signature)

9101 Woodlake Dr.
(Street or P.O. Box)

Rowlett Texas 75088
(City) (State) (Zip Code)

(Owner's Name - Please Print)

(Owner's Signature)

(Street or P.O. Box)

(City) (State) (Zip Code)

(Owner's Name - Please Print)

(Owner's Signature)

(Street or P.O. Box)

(City) (State) (Zip Code)

(Owner's Name - Please Print)

(Owner's Signature)

(Street or P.O. Box)

(City) (State) (Zip Code)

10/19/00
ENTERED IN COMPUTER

for 9-15-00

(Owner's Name - Please Print)	(Owner's Signature)		
(Street or P.O. Box)	(City)	(State)	(Zip Code)
(Owner's Name - Please Print)	(Owner's Signature)		
(Street or P.O. Box)	(City)	(State)	(Zip Code)
(Owner's Name - Please Print)	(Owner's Signature)		
(Street or P.O. Box)	(City)	(State)	(Zip Code)
(Owner's Name - Please Print)	(Owner's Signature)		
(Street or P.O. Box)	(City)	(State)	(Zip Code)

INSTRUCTIONS

- This certification of waiver from payment of maintenance fees is made under the regulations at 43 CFR 3833 and 3850.
- This waiver must be filed in advance of the assessment year for which a waiver is sought, but in no event be filed later than the August 31st preceding the assessment year for which the waiver is sought.
- You must still record your affidavit of assessment work for claims listed and/or Notices of Intention to Hold for any sites listed with the BLM by each December 30th, and the local recording office under State law, as in the past.
- A \$5.00 service charge (recording fee) is required for all sites listed, otherwise a separate notice of intent to hold must be filed by December 30.
- This waiver must be filed in the BLM State Office where the mining claims are recorded.
- If the claims and sites are located in more than one State, a separate waiver form must be filed in each State in which they are held. The total number of claims and sites listed on separate waiver forms cannot exceed ten.
- All claim names and Bureau of Land Management (BLM) serial numbers must be listed for all mining claims and sites for which a waiver is sought.
- All owners and their addresses must be listed.
- This waiver form must be signed by all of the owners or their designated agent. If an agent is designated, a statement appointing the agent, signed by all of the owners, must be submitted with this certification, if a designation of agent is not currently on file with the BLM State office where your claims and sites are recorded.
- Mining claims and sites held by a husband and wife, either jointly or individually, or their children under the age of discretion, shall be counted towards the 10 claim limit. Mining claims and sites held in co-ownership, or by an association of locators, by a partnership, or by a corporation shall be counted towards the 10 claim limit for claimants that have an interest in these entities.
- Failure to pay the maintenance fee or meet the requirements for waiver from payment of the maintenance fee by any August 31st deadline for the following assessment year shall cause the mining claims and sites to be declared null and void.

NOTICE/BURDEN HOURS STATEMENT

The Privacy Act of 1974 and the regulation in 43 CFR 2.48(d) provide that you be furnished the following information in connection with the information required by this certification of exemption from rental fees form.

AUTHORITY: 30 U.S.C. 28-28k; 43 U.S.C. 1201, 1740, and 1744; 43 CFR 3833 and 3850.

PRINCIPLE PURPOSE: This information is to be used to verify that the owner(s) of a mining claim has complied with the Act of August 10, 1993 (107 Stat. 312), and is entitled to perform assessment work in lieu of paying the maintenance fee for the mining claims listed on this form.

ROUTINE USE: (1) Adjudication of the claimant(s) certification of waiver from paying the maintenance fee otherwise required by the Act of August 10, 1993 (107 Stat. 312). (2) Disclosure may be made to appropriate Federal agencies when location is made within the agency's geographic area of responsibility. (3) Information from the record and/or the record will be transferred to the appropriate Federal, State, or local agency, or a member of the public in response to a specific request for pertinent information. (4) Information may also be provided to the Department of Justice or in a proceeding before a court or adjudicative body; or to Federal, State, local or foreign agencies when needed for enforcement of civil or criminal codes or applicable regulations concerning title rights upon the public land.

EFFECT OF NOT PROVIDING INFORMATION: Disclosure of this information is required by the Act of August 10, 1993 (107 Stat. 312) and 43 CFR 3833 for those owner(s) wishing to take the small miners waiver allowed under 43 CFR 3833 and 3850. Failure to supply the information required in this form to support the owner(s) certification of waiver from payment of the otherwise required maintenance fees will result in the waiver being disallowed and the mining claims declared null and void by the Bureau of Land Management (BLM).

The Paperwork Reduction Act of 1980 (44 U.S.C. 3501, et seq.) requires us to tell you that:

This information is being collected to allow the BLM to determine if you qualify for a waiver from the payment of \$100 per mining claim maintenance fee established by the Act of August 10, 1993 (107 Stat. 312) and the implementing regulations at 43 CFR 3833 and 3850. A response to this request is required in accordance with the statute (107 Stat. 312) to retain your benefit.

Public reporting burden for this form is estimated to average 8 minutes per response, including time to review instructions, gathering and maintaining data, and completing and reviewing the form. Direct comments regarding this burden estimate, or any other aspect of this form, to the Department of the Interior, Bureau of Land Management, Information Collection Clearance Officer (DW-101) Denver Federal Center, Building 40, P.O. Box 25047, Denver, CO 80225-0047 and the Office of Management and Budget, Paperwork Reduction Project (1004-0114), Washington, D.C. 20503.

BLM would like you to know that you do not have to respond to this, or any other, Federal agency-sponsored information collection unless it displays a currently valid OMB control number.

FOR OFFICIAL USE ONLY

(September 1996)

DEPARTMENT OF THE INTERIOR
BUREAU OF LAND MANAGEMENT

MAINTENANCE FEE PAYMENT WAIVER CERTIFICATION

259412
268063

FORM APPROVED
OMB NO. 1004-0114
Expires September 30, 1999

474

This small miner waiver is filed to hold the claims/sites listed below for the assessment year beginning at noon on the first September 1 following the official filing of this form with BLM.

The undersigned owner(s) of the mining claims/sites listed below hereby certify under penalty of 18 U.S.C. 1001 and 43 U.S.C. 1212 that:

I/We control, or will control, ten or fewer mining claims/sites located and maintained on Federal land in the United States of America on the August 31 that is one day before the beginning of the assessment year indicated in line one above.

I/We have/will performed/performance assessment work upon the claims listed below for the current assessment year as of the August 31 indicated in line three above. This work meets the requirements of the General Mining Law of 1872, as amended; the Act of August 10, 1993; and the regulations at 43 CFR 3833 and 3850. Such work will be described on our affidavit of labor. Listing a site on this form constitutes a filing of a Notice of Intention to Hold for that site. I enclose a \$5.00 per site service charge (recording fee) for each site listed.

Please check this box if the following statement applies to you.

I/We relinquish my/our claims and/or sites not listed below.

The mining claims and sites for which the above waiver from payment of the maintenance fees is made are:

CLAIM NAME	BLM RECORDATION SERIAL NUMBER
1. Barbarossa #1-4	AMC 259412-15
2. Barbarossa A-F	AMC-268075-80
3.	
4.	
5.	
6.	
7.	
8.	
9.	
10.	

RECEIVED
BUREAU OF
LAND MANAGEMENT
SEP 20 11 21 AM '00

All owner(s) of the above mining claims and sites are filing for this waiver.


I/We understand and acknowledge that pursuant to 43 U.S.C. 1212 and 18 U.S.C. 1001, the filing of a false, fictitious, or fraudulent document with the Bureau of Land Management may result in a fine of up to \$10,000, a prison term not to exceed five years, or both.

Lode Mining Claims Company
Perry Litton, Trustee

(Owner's Name - Please Print)

9409 Lenel Place

(Street or P.O. Box)

by:  Trustee
(Owner's Signature)

Dallas,

(City)

Texas,

(State)

75220

(Zip Code)

(Owner's Name - Please Print)

(Street or P.O. Box)

(Owner's Signature)

(City)

(State)

(Zip Code)

(Owner's Name - Please Print)

(Street or P.O. Box)

(Owner's Signature)

(City)

(State)

(Zip Code)

(Owner's Name - Please Print)

(Street or P.O. Box)

(Owner's Signature)

ENTERED INTO COMPUTER

(City)

(State)

(Zip Code)

DM 9/6/00

VERIFIED

(Owner's Name - Please Print)	(Owner's Signature)
(Street or P.O. Box)	(City) (State) (Zip Code)
(Owner's Name - Please Print)	(Owner's Signature)
(Street or P.O. Box)	(City) (State) (Zip Code)
(Owner's Name - Please Print)	(Owner's Signature)
(Street or P.O. Box)	(City) (State) (Zip Code)
(Owner's Name - Please Print)	(Owner's Signature)
(Street or P.O. Box)	(City) (State) (Zip Code)

INSTRUCTIONS

1. This certification of waiver from payment of maintenance fees is made under the regulations at 43 CFR 3833 and 3850.
2. This waiver must be filed in advance of the assessment year for which a waiver is sought, but in no event be filed later than the August 31st preceding the assessment year for which the waiver is sought.
3. You must still record your affidavit of assessment work for claims listed and/or Notices of Intention to Hold for any sites listed with the BLM by each December 30th, and the local recording office under State law, as in the past.
4. A \$5.00 service charge (recording fee) is required for all sites listed, otherwise a separate notice of intent to hold must be filed by December 30.
5. This waiver must be filed in the BLM State Office where the mining claims are recorded.
6. If the claims and sites are located in more than one State, a separate waiver form must be filed in each State in which they are held. The total number of claims and sites listed on separate waiver forms cannot exceed ten.
7. All claim names and Bureau of Land Management (BLM) serial numbers must be listed for all mining claims and sites for which a waiver is sought.
8. All owners and their addresses must be listed.
9. This waiver form must be signed by all of the owners or their designated agent. If an agent is designated, a statement appointing the agent, signed by all of the owners, must be submitted with this certification, if a designation of agent is not currently on file with the BLM State office where your claims and sites are recorded.
10. Mining claims and sites held by a husband and wife, either jointly or individually, or their children under the age of discretion, shall be counted towards the 10 claim limit. Mining claims and sites held in co-ownership, or by an association of locators, by a partnership, or by a corporation shall be counted towards the 10 claim limit for claimants that have an interest in these entities.
11. Failure to pay the maintenance fee or meet the requirements for waiver from payment of the maintenance fee by any August 31st deadline for the following assessment year shall cause the mining claims and sites to be declared null and void.

NOTICE/BURDEN HOURS STATEMENT

The Privacy Act of 1974 and the regulation in 43 CFR 2.48(d) provide that you be furnished the following information in connection with the information required by this certification of exemption from rental fees form.

AUTHORITY: 30 U.S.C. 28-28k; 43 U.S.C. 1201, 1740, and 1744; 43 CFR 3833 and 3850.

PRINCIPLE PURPOSE: This information is to be used to verify that the owner(s) of a mining claim has complied with the Act of August 10, 1993 (107 Stat. 312), and is entitled to perform assessment work in lieu of paying the maintenance fee for the mining claims listed on this form.

ROUTINE USE: (1) Adjudication of the claimant(s) certification of waiver from paying the maintenance fee otherwise required by the Act of August 10, 1993 (107 Stat. 312). (2) Disclosure may be made to appropriate Federal agencies when location is made within the agency's geographic area of responsibility. (3) Information from the record and/or the record will be transferred to the appropriate Federal, State, or local agency, or a member of the public in response to a specific request for pertinent information. (4) Information may also be provided to the Department of Justice or in a proceeding before a court or adjudicative body; or to Federal, State, local or foreign agencies when needed for enforcement of civil or criminal codes or applicable regulations concerning title rights upon the public land.

EFFECT OF NOT PROVIDING INFORMATION: Disclosure of this information is required by the Act of August 10, 1993 (107 Stat. 312) and 43 CFR 3833 for those owners wishing to take the small miners waiver allowed under 43 CFR 3833 and 3850. Failure to supply the information required in this form to support the owner(s) certification of waiver from payment of the otherwise required maintenance fees will result in the waiver being disallowed and the mining claims declared null and void by the Bureau of Land Management (BLM).

The Paperwork Reduction Act of 1980 (44 U.S.C. 3501, et seq.) requires us to tell you that:

This information is being collected to allow the BLM to determine if you qualify for a waiver from the payment of \$100 per mining claim maintenance fee established by the Act of August 10, 1993 (107 Stat. 312) and the implementing regulations at 43 CFR 3833 and 3850. A response to this request is required in accordance with the statute (107 Stat. 312) to retain your benefit.

Public reporting burden for this form is estimated to average 8 minutes per response, including time to review instructions, gathering and maintaining data, and completing and reviewing the form. Direct comments regarding this burden estimate, or any other aspect of this form, to the Department of the Interior, Bureau of Land Management, Information Collection Clearance Officer (DW-101) Denver Federal Center, Building 40, P.O. Box 25047, Denver, CO 80225-0047 and the Office of Management and Budget, Paperwork Reduction Project (1004-0114), Washington, D.C. 20503.

BLM would like you to know that you do not have to respond to this, or any other, Federal agency-sponsored information collection unless it displays a currently valid OMB control number.

FOR OFFICIAL USE ONLY

Y/colow

RECEIVED
BUREAU OF
LAND MANAGEMENT
AUG 30 11 29 AM '00
DENVER FEDERAL CENTER
DENVER, COLORADO

Barbarossa Mining Company
397 Dalrich Village
Suite 329
Richardson, Texas 75080

Bureau of Land Management
Arizona State Office
222 North Central Avenue
Phoenix, AZ 85004-2203

AMC 268063
AMC 277715
~~AMC 277715~~
AMC 259412

December 27, 1999

Re: AMC 268073-74
AMC ~~269416~~-21 259416-21
AMC 277715-16

Dear Sirs:

Enclosed please find an Affidavit of Performance of Annual Work. Please file it and return it to the above address. Also please find enclosed \$50.00 for the filing fee.

Sincerely,

Michael Lee

Michael Lee, Trustee

cc: ML
Enclosures

ARIZONA
STATE OFFICE
PHOENIX, ARIZONA

JAN 3 10 14 AM '00

RECEIVED
BUREAU OF
LAND MANAGEMENT

ENTERED IN COMPUTER

1/10/00
SL

MT

Return Document To:
Barbarossa Mining Company
397 Dalrich Village
Suite 329
Richardson, Texas 75080

For BLM Use Only

AZ-3850-1 (July 1992)

<u>10 claims = \$50⁰⁰</u>

CHECK
ONE



AFFIDAVIT OF PERFORMANCE OF ANNUAL WORK

Also fill in ITEMS 1 through 9 and the reverse side of this document.



NOTICE OF INTENTION TO HOLD

I intend to hold the claim(s)/site(s) listed on the reverse side of this document for the calendar year 19____. Also fill in ITEMS 1 through 4 and ITEM 9.

NOTICES OF INTENTION TO HOLD ARE FOR MILL SITES AND TUNNEL SITES OR FOR MINING CLAIMS WHEN ASSESSMENT WORK HAS NOT BEEN DONE, REGARDLESS OF WHETHER THE ANNUAL ASSESSMENT HAS BEEN SUSPENDED, DEFERRED, OR NOT YET ACCRUED. THE FILING OF A NOTICE OF INTENTION TO HOLD SHALL NOT RELIEVE THE OWNER OF COMPLYING WITH FEDERAL AND STATE LAWS PERTAINING TO THE PERFORMANCE OF ANNUAL ASSESSMENT WORK. NOTICES OF INTENTION TO HOLD FOR MILL SITES OR TUNNEL SITES NEED NOT BE COUNTY RECORDED. FOR MINING CLAIMS, THE FORM FILED WITH BLM MUST BE IDENTICAL TO THE ONE THAT WAS OR WILL BE FILED WITH THE COUNTY.

Evidence of Annual Assessment Work or a Notice of Intention to Hold must be filed each calendar year following the calendar year in which the Claim/site was located.

ALL CLAIMS LISTED ON A SINGLE AFFIDAVIT MUST BE CONTIGUOUS.

1. State of Texas, County of Dallas ss:
2. I, (Name) Michael Lee, trustee for Barbarossa Mining Company
3. Reside at (Address) 397 Dalrich Village #329
City Richardson, County Dallas, State Texas, Zip 75080

being duly sworn, deposes and says that he/she is a citizen of the United States, more than eighteen years of age, that all of the facts set forth in this affidavit/notice, subject to the provisions and penalties of 18 USC 1001 pertaining to the filing of false, fictitious, or fraudulent statements with the United States, are true and correct according to the best of my knowledge, information and belief.

4. Owner's Name and Address (If not shown in items 1-3 above) CHECK HERE IF THIS IS A CHANGE OF ADDRESS
Barbarossa Mining Company
397 Dalrich Village #329
Richardson, Texas 75080

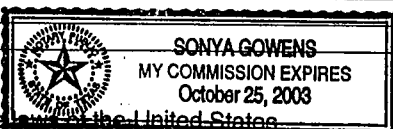
5. That I am personally acquainted with the mining claim(s). The work and improvements were made by and at the expense of the owner(s) of said claim(s). Said contiguous group of claims, listed on the reverse side of this document, are situated in the Troy Mining District, Gila County, Arizona.

6. That between the dates starting at 12 o'clock noon on September 1, 19 98 and ending at 12 o'clock noon on September 1, 19 99 at least \$ 1,000.00 dollars worth of work and improvements were done and performed upon said claim(s) or upon one or more of a contiguous group of claims for the benefit of all, or wholly or partly outside of a contiguous group of claims for the benefit of all, not including location work.

7. That the following persons were employed to perform the work and improvements described herein:
CMS

8. That the work and improvements performed were: drilling and assays

9. Dated 12-29-1999 Signature Michael Lee, trustee
SUBSCRIBED AND SWORN TO before me, a Notary Public, this 29 day of December 19 99
by Sonya Gowens
Notary Public Sonya Gowens
MY COMMISSION EXPIRES _____



This form is for the purpose of complying with the laws of the United States Department of the Interior, Bureau of Land Management and the State of Arizona pertaining to assessment work and/or a notice of intention to hold. 30 USC 28, 43 CFR 3833.2, ARS 27-208. Subject to Paperwork Reduction Act and Privacy Act statements available at the the BLM AZ State Office. The form is not copyrighted. It may be reproduced without restriction.

For BLM Use Only

RECEIVED
BUREAU OF
LAND MANAGEMENT

JAN 3 10 14 AM '00

ARIZONA
STATE OFFICE
PHOENIX, ARIZONA

If the claims/sites have consecutive BLM #'s and are in the same Township, Range and Section(s) they may be listed as follows:

SAMPLE 1-10 AMC 19640-49 Dkt/Pg # 1025/1-10 (or)
RECORDING #9106173-82 4N 20W 36

CLAIM/SITE NAME	SERIAL NUMBER	Dkt/Pg or Recording # of ORIGINAL LOCATION NOTICE	TWN SHP	RNG	SEC(S)
1. <u>DSM #11-12</u>	AMC <u>268073-74</u>	<u>699/66-67</u>	<u>T2S</u>	<u>R14E</u>	<u>25</u>
2. <u>Barbarossa #5-10</u>	AMC <u>259416-21</u>	<u>675/575-82</u>	<u>T3S</u>	<u>R15E</u>	<u>31</u>
3. <u>Barbarossa #11-12</u>	AMC <u>277715-16</u>	<u>721/508-509</u>	<u>T3S</u>	<u>R15E</u>	<u>31</u>
4. _____	AMC _____	_____	_____	_____	_____
5. _____	AMC _____	_____	_____	_____	_____
6. _____	AMC _____	_____	_____	_____	_____
7. _____	AMC _____	_____	_____	_____	_____
8. _____	AMC _____	_____	_____	_____	_____
9. _____	AMC _____	_____	_____	_____	_____
10. _____	AMC _____	_____	_____	_____	_____
11. _____	AMC _____	_____	_____	_____	_____
12. _____	AMC _____	_____	_____	_____	_____
13. _____	AMC _____	_____	_____	_____	_____
14. _____	AMC _____	_____	_____	_____	_____
15. _____	AMC _____	_____	_____	_____	_____
16. _____	AMC _____	_____	_____	_____	_____
17. _____	AMC _____	_____	_____	_____	_____
18. _____	AMC _____	_____	_____	_____	_____
19. _____	AMC _____	_____	_____	_____	_____
20. _____	AMC _____	_____	_____	_____	_____
21. _____	AMC _____	_____	_____	_____	_____
22. _____	AMC _____	_____	_____	_____	_____
23. _____	AMC _____	_____	_____	_____	_____
24. _____	AMC _____	_____	_____	_____	_____
25. _____	AMC _____	_____	_____	_____	_____
26. _____	AMC _____	_____	_____	_____	_____
27. _____	AMC _____	_____	_____	_____	_____
28. _____	AMC _____	_____	_____	_____	_____
29. _____	AMC _____	_____	_____	_____	_____
30. _____	AMC _____	_____	_____	_____	_____

FILE WITH: Bureau of Land Management, 222 NORTH CENTRAL AVENUE, PHOENIX, ARIZONA 85004-2203 and the respective county recorder, ON OR BEFORE DECEMBER 30th (NOT THE 31st) BLM REQUIRES A \$5.00 NONREFUNDABLE SERVICE CHARGE FOR EACH MINING CLAIM, MILL SITE OR TUNNEL SITE. ANNUAL FILINGS THAT ARE NOT ACCOMPANIED BY PROPER SERVICES CHARGES WILL BE RETURNED WITHOUT FURTHER ACTION BY BLM.

United States Department of the Interior
Bureau of Land Management
 BUSINESS & SUPPORT SVCS DIV
 222 N CENTRAL AVE
 PHOENIX, AZ 85004 -2203
 Phone: (602) 417-9200

Receipt	
No:	53919

Transaction #: 61137
Date of Transaction: 01/06/2000
Commodity: LOCATABLE MINERALS **Subject:** MINING CLAIMS

CUSTOMER: BARBAROSSA MINING CO
 397 DALRICH VILLAGE SUITE 329
 RICHARDSON, TX 75080

LINE #	QTY	ACTION / PRODUCT	REMARKS	UNIT PRICE	TOTAL
1	10	PROOF OF LABOR/ASSESSMENT \$5 (1930)		\$5.00	\$50.00
TOTAL:					\$50.00

PAYMENT INFORMATION			
1	AMOUNT:	\$50.00	POSTMARKED: 12/30/2099
	TYPE:	CHECK	RECEIVED: 01/03/2000
	CHECK NO:	01470609382	
	NAME:	BARBAROSSA MINING CO.	

REMARKS

CASE SERIAL NUMBER INFORMATION		
TRNS #	LINE #	CASES
61137	1	AMC268073 , 268074 , 259416 , 259417 , 259418 , 259419 , 259420 , 259421 , 2777715 , 277716

This receipt was generated by the automated BLM Collections and Billings System and is a paper representation of a portion of the official electronic record contained therein.

DOMESTIC USE ONLY

FOR PICKUP CALL 1-800-222-1811



9267



85004

PHOENIX, AZ
RICHARDSON, TX
75080
DEC 30, '99
AMOUNT

\$3.55
00024470-14



PRIORITY
MAIL

UNITED STATES POSTAL SERVICE™

www.usps.gov

United States Postal Service

DELIVERY CONFIRMATION



0310 2990 0004 8487 8395


BARBAROSSA MINING CO.
397 DALRICH VILLAGE
SUITE 329
RICHARDSON TX 75080

412

BUREAU OF LAND MANAGEMENT
ARIZONA STATE OFFICE
222 NORTH CENTRAL AVE
PHOENIX, AZ 85004-2203



Indicated in upper right corner



3. ATTACH LABEL (if provided)
Remove label backing and adhere
over customer address block area
(white area).

ARIZONA
STATE OFFICE
PHOENIX, ARIZONA

JAN 3 10 13 AM '00

RECEIVED
BUREAU OF
LAND MANAGEMENT

The efficient FLAT RATE ENVELOPE.

You don't have to weigh the envelope... Just pack all your correspondence and documents inside and pay only the 2 lb. Priority Mail postage rate.

We Deliver.

268063

Steamboat Jack Mining Company
Rt. 1, Box 368W
Sanger, Texas 75266

Bureau of Land Management
222 North Central Avenue
Phoenix, AZ 85004-2203

December 29, 1999

Re: AMC 268087-268096
Barbarossa M-V

Dear Sirs:

Enclosed is an Affidavit of Performance of Annual Work for filing.
Also please find enclosed the required \$50.00 filing fee.

Sincerely,

Richard Brand
Richard Brand, Tee.

cc: rb
Encl.

VERIFIED
SB

RECEIVED
BUREAU OF
LAND MANAGEMENT
ARIZONA
STATE OFFICE
PHOENIX, ARIZONA
JAN 4 9 50 AM '00

ENTERED IN COMPUTER

4/11/00
JS

Steamboat Jack Mining Company
Rt. 1, Box 368W
Sanger, Texas 75266



RECEIVED
BUREAU OF
LAND MANAGEMENT

JAN 4 9 49 AM '00

ARIZONA
STATE OFFICE
PHOENIX, ARIZONA

3/2/5

Bureau of Land Management
222 North Central Avenue
Phoenix, AZ 85004-2203

85004-2203 12



Return Document To:
Steamboat Jack Mining Co.
Rt. 1, Box 368W
Sanger, Texas 75266

For BLM Use Only

AZ-3850-1 (July 1992)

10 CLAIMS = \$1500

CHECK
ONE



AFFIDAVIT OF PERFORMANCE OF ANNUAL WORK

Also fill in ITEMS 1 through 9 and the reverse side of this document.



NOTICE OF INTENTION TO HOLD

I intend to hold the claim(s)/site(s) listed on the reverse side of this document for the calendar year 19____. Also fill in ITEMS 1 through 4 and ITEM 9.

NOTICES OF INTENTION TO HOLD ARE FOR MILL SITES AND TUNNEL SITES OR FOR MINING CLAIMS WHEN ASSESSMENT WORK HAS NOT BEEN DONE, REGARDLESS OF WHETHER THE ANNUAL ASSESSMENT HAS BEEN SUSPENDED, DEFERRED, OR NOT YET ACCRUED. THE FILING OF A NOTICE OF INTENTION TO HOLD SHALL NOT RELIEVE THE OWNER OF COMPLYING WITH FEDERAL AND STATE LAWS PERTAINING TO THE PERFORMANCE OF ANNUAL ASSESSMENT WORK. NOTICES OF INTENTION TO HOLD FOR MILL SITES OR TUNNEL SITES NEED NOT BE COUNTY RECORDED. FOR MINING CLAIMS, THE FORM FILED WITH BLM MUST BE IDENTICAL TO THE ONE THAT WAS OR WILL BE FILED WITH THE COUNTY.

Evidence of Annual Assessment Work or a Notice of Intention to Hold must be filed each calendar year following the calendar year in which the Claim/site was located.
ALL CLAIMS LISTED ON A SINGLE AFFIDAVIT MUST BE CONTIGUOUS.

- 1. State of Texas, County of Dallas ss:
- 2. I, (Name) Richard Brand, trustee for Steamboat Jack Mining Co.
- 3. Reside at (Address) Rt. 1, Box 368W
City Sanger, County Denton, State Texas, Zip 75266

being duly sworn, deposes and says that he/she is a citizen of the United States, more than eighteen years of age, that all of the facts set forth in this affidavit/notice, subject to the provisions and penalties of 18 USC 1001 pertaining to the filing of false, fictitious, or fraudulent statements with the United States, are true and correct according to the best of my knowledge, information and belief.

- 4. Owner's Name and Address (If not shown in items 1-3 above) CHECK HERE IF THIS IS A CHANGE OF ADDRESS
Steamboat Jack Mining Co.
Rt. 1, Box 368W
Sanger, Texas 75266


- 5. That I am personally acquainted with the mining claim(s). The work and improvements were made by and at the expense of the owner(s) of said claim(s). Said contiguous group of claims, listed on the reverse side of this document, are situated in the Troy Mining District, Pinal County, Arizona.

- 6. That between the dates starting at 12 o'clock noon on September 1, 19 98 and ending at 12 o'clock noon on September 1, 19 99 at least \$ 1,000.00 dollars worth of work and improvements were done and performed upon said claim(s) or upon one or more of a contiguous group of claims for the benefit of all, or wholly or partly outside of a contiguous group of claims for the benefit of all, not including location work.

- 7. That the following persons were employed to perform the work and improvements described herein: Oro De Nevada Inc. and CMS

- 8. That the work and improvements performed were: drilling and miscellaneous assays

9. Dated Dec 28, 1999 Signature Richard Brand
SUBSCRIBED AND SWORN TO before me, a Notary Public, this 28th day of December 19 99
by Richard Brand
Notary Public [Signature]
MY COMMISSION EXPIRES 06-13-2001



For BLM Use Only

RECEIVED
BUREAU OF
LAND MANAGEMENT
ARIZONA
STATE OFFICE
PHOENIX, ARIZONA
JAN 4 9 49 AM '00

This form is for the purpose of complying with the laws of the United States Department of the Interior, Bureau of Land Management and the State of Arizona pertaining to assessment work and/or a notice of intention to hold. 30 USC 28, 43 CFR 3833.2, ARS 27-208. Subject to Paperwork Reduction Act and Privacy Act statements available at the the BLM AZ State Office. The form is not copyrighted. It may be reproduced without restriction.

VERIFIED
SB

If the claims/sites have consecutive BLM #'s and are in the same Township, Range and Section(s) they may be listed as follows:

CLAIM/SITE NAME	SERIAL NUMBER	Dkt/Pg or Recording # of ORIGINAL LOCATION NOTICE	TWN SHP	RNG	SEC(S)
SAMPLE 1-10	AMC 19640-49	Dkt/Pg # 1025/1-10 (or) RECORDING #9106173-82	4N	20W	36
1. <u>Barbarossa M</u>	AMC <u>268087</u>	<u>1430/860</u>	<u>T4S</u>	<u>R14E</u>	<u>12</u>
2. <u>Barbarossa N-O</u>	AMC <u>268088-89</u>	<u>1430/861-62</u>	<u>T4S</u>	<u>R14E</u>	<u>12,13</u>
3. <u>Barbarossa P-Q</u>	AMC <u>268090-91</u>	<u>1430/863-64</u>	<u>T4S</u>	<u>R14E</u>	<u>13</u>
4. <u>Barbarossa R-V</u>	AMC <u>268092-96</u>	<u>1430/823-827</u>	<u>T4S</u>	<u>R14E</u>	<u>13</u>
5. _____	AMC _____	_____	_____	_____	_____
6. _____	AMC _____	_____	_____	_____	_____
7. _____	AMC _____	_____	_____	_____	_____
8. _____	AMC _____	_____	_____	_____	_____
9. _____	AMC _____	_____	_____	_____	_____
10. _____	AMC _____	_____	_____	_____	_____
11. _____	AMC _____	_____	_____	_____	_____
12. _____	AMC _____	_____	_____	_____	_____
13. _____	AMC _____	_____	_____	_____	_____
14. _____	AMC _____	_____	_____	_____	_____
15. _____	AMC _____	_____	_____	_____	_____
16. _____	AMC _____	_____	_____	_____	_____
17. _____	AMC _____	_____	_____	_____	_____
18. _____	AMC _____	_____	_____	_____	_____
19. _____	AMC _____	_____	_____	_____	_____
20. _____	AMC _____	_____	_____	_____	_____
21. _____	AMC _____	_____	_____	_____	_____
22. _____	AMC _____	_____	_____	_____	_____
23. _____	AMC _____	_____	_____	_____	_____
24. _____	AMC _____	_____	_____	_____	_____
25. _____	AMC _____	_____	_____	_____	_____
26. _____	AMC _____	_____	_____	_____	_____
27. _____	AMC _____	_____	_____	_____	_____
28. _____	AMC _____	_____	_____	_____	_____
29. _____	AMC _____	_____	_____	_____	_____
30. _____	AMC _____	_____	_____	_____	_____

FILE WITH: Bureau of Land Management, 222 NORTH CENTRAL AVENUE, PHOENIX, ARIZONA 85004-2203 and the respective county recorder, ON OR BEFORE DECEMBER 30th (NOT THE 31st) BLM REQUIRES A \$5.00 NONREFUNDABLE SERVICE CHARGE FOR EACH MINING CLAIM, MILL SITE OR TUNNEL SITE. ANNUAL FILINGS THAT ARE NOT ACCOMPANIED BY PROPER SERVICES CHARGES WILL BE RETURNED WITHOUT FURTHER ACTION BY BLM.

United States Department of the Interior
Bureau of Land Management
 BUSINESS & SUPPORT SVCS DIV
 222 N CENTRAL AVE
 PHOENIX, AZ 85004 -2203
 Phone: (602) 417-9200

Receipt	
No:	53894

Transaction #: 61110					
Date of Transaction: 01/06/2000					
Commodity: LOCATABLE MINERALS Subject: MINING CLAIMS					
CUSTOMER:		STEAMBOAT JACK MINING CO RT 1, BOX 368W DALLAS, TX 75266			
LINE #	QTY	ACTION / PRODUCT	REMARKS	UNIT PRICE	TOTAL
1	10	PROOF OF LABOR/ASSESSMENT \$5 (1930)		\$5.00	\$50.00
TOTAL:					\$50.00

PAYMENT INFORMATION			
1	AMOUNT:	\$50.00	POSTMARKED: 12/30/1999
	TYPE:	CHECK	RECEIVED: 01/04/2000
	CHECK NO:	2846	
	NAME:	TRUST ADMINISTRATION SERVICE	

REMARKS

CASE SERIAL NUMBER INFORMATION		
TRNS #	LINE #	CASES
61110	1	AMC268087 , AMC268088 , AMC268089 , AMC268090 , AMC268091 , AMC268092 , AMC268093 , AMC268094 , AMC268095 , AMC268096

This receipt was generated by the automated BLM Collections and Billings System and is a paper representation of a portion of the official electronic record contained therein.

268063

DSM Mining & Development Company
P.O. Box 999
Rowlett, Texas 75030-0999

Bureau of Land Management
222 North Central Avenue
Phoenix, AZ 85004-2203


December 29, 1999

Re: AMC 268063-72
DSM 1-10

Dear Sirs:

Please file enclosed for filing an Affidavit of Performance of Annual Work and a ~~money~~^{check}
~~order~~ for \$50.00 for the filing fee.

Sincerely,


Jon Stieben
Trustee

cc: jas
Enclosures:
Affidavit of Performance of Annual Work

VERIFIED
JS

ENTERED IN COMPUTER
1/10/00
[Signature]

RECEIVED
BUREAU OF
LAND MANAGEMENT
ARIZONA
STATE OFFICE
PHOENIX, ARIZONA
JAN 4 9 00 AM '00

Return Document To:
DSM Mining & Development Co.
2731 Kimberly Drive
Grapevine, Texas 76051

For BLM Use Only

AZ-3850-1 (July 1992)

10 claims = \$50

CHECK
ONE



AFFIDAVIT OF PERFORMANCE OF ANNUAL WORK

Also fill in ITEMS 1 through 9 and the reverse side of this document.



NOTICE OF INTENTION TO HOLD

I intend to hold the claim(s)/site(s) listed on the reverse side of this document for the calendar year 19____. Also fill in ITEMS 1 through 4 and ITEM 9.

NOTICES OF INTENTION TO HOLD ARE FOR MILL SITES AND TUNNEL SITES OR FORMING CLAIMS WHEN ASSESSMENT WORK HAS NOT BEEN DONE, REGARDLESS OF WHETHER THE ANNUAL ASSESSMENT HAS BEEN SUSPENDED, DEFERRED, OR NOT YET ACCRUED. THE FILING OF A NOTICE OF INTENTION TO HOLD SHALL NOT RELIEVE THE OWNER OF COMPLYING WITH FEDERAL AND STATE LAWS PERTAINING TO THE PERFORMANCE OF ANNUAL ASSESSMENT WORK. NOTICES OF INTENTION TO HOLD FOR MILL SITES OR TUNNEL SITES NEED NOT BE COUNTY RECORDED. FOR MINING CLAIMS, THE FORM FILED WITH BLM MUST BE IDENTICAL TO THE ONE THAT WAS OR WILL BE FILED WITH THE COUNTY.

Evidence of Annual Assessment Work or a Notice of Intention to Hold must be filed each calendar year following the calendar year in which the Claim/site was located.
ALL CLAIMS LISTED ON A SINGLE AFFIDAVIT MUST BE CONTIGUOUS.

1. State of Texas, County of Dallas ss:
2. I, (Name) Jon A. Stieben, trustee for DSM Mining & Development Company
3. Reside at (Address) 2731 Kimberly Drive
City Grapevine, County Tarrant, State Texas, Zip 76051
being duly sworn, deposes and says that he/she is a citizen of the United States, more than eighteen years of age, that all of the facts set forth in this affidavit/notice, subject to the provisions and penalties of 18 USC 1001 pertaining to the filing of false, fictitious, or fraudulent statements with the United States, are true and correct according to the best of my knowledge, information and belief.

4. Owner's Name and Address (If not shown in items 1-3 above) CHECK HERE IF THIS IS A CHANGE OF ADDRESS
DSM Mining & Development Company
2731 Kimberly Drive
Grapevine, Texas 76051

5. That I am personally acquainted with the mining claim(s). The work and improvements were made by and at the expense of the owner(s) of said claim(s). Said contiguous group of claims, listed on the reverse side of this document, are situated in the Troy Mining District, Gila County, Arizona.


6. That between the dates starting at 12 o'clock noon on September 1, 19 98 and ending at 12 o'clock noon on September 1, 19 99 at least \$ 1,000.00 dollars worth of work and improvements were done and performed upon said claim(s) or upon one or more of a contiguous group of claims for the benefit of all, or wholly or partly outside of a contiguous group of claims for the benefit of all, not including location work.

7. That the following persons were employed to perform the work and improvements described herein: Oro De Nevada Inc. and Custom Milling Services

8. That the work and improvements performed were: road repair, miscellaneous tests and assays

9. Dated Dec 30 1999 Signature Jon Stieben
SUBSCRIBED AND SWORN TO before me, a Notary Public, this 30th day of December 19 99
by Jon Stieben
Notary Public State of Texas
MY COMMISSION EXPIRES 6-20-2000

This form is for the purpose of complying with the laws of the United States Department of the Interior, Bureau of Land Management and the State of Arizona pertaining to assessment work and/or a notice of intention to hold. 43 CFR 3833.2, ARS 27-208. Subject to Paperwork Reduction Act and Privacy Act statements available at the the BLM AZ State Office. The form is not copyrighted. It may be reproduced without restriction.



For BLM Use Only


RECEIVED
BUREAU OF
LAND MANAGEMENT
ARIZONA
STATE OFFICE
PHOENIX, ARIZONA
JAN 4 9 00 AM '00

If the claims/sites have consecutive BLM #'s and are in the same Township, Range and Section(s) they may be listed as follows:

SAMPLE 1-10 AMC 19640-49 Dkt/Pg # 1025/1-10 (or)
RECORDING #9106173-82 4N 20W 36

CLAIM/SITE NAME	SERIAL NUMBER	Dkt/Pg or Recording # of ORIGINAL LOCATION NOTICE	TWN SHP	RNG	SEC(S)
1. DSM #1-2	AMC 268063-64	699/56-57	T3S	R14E	25
2. DSM #3-5	AMC 268065-67	699/58-60	T3S	R15E	30, 31
3. DSM #6-10	AMC 268068-72	699/61-65	T3S	R15E	30
4.	AMC				
5.	AMC				
6.	AMC				
7.	AMC				
8.	AMC				
9.	AMC				
10.	AMC				
11.	AMC				
12.	AMC				
13.	AMC				
14.	AMC				
15.	AMC				
16.	AMC				
17.	AMC				
18.	AMC				
19.	AMC				
20.	AMC				
21.	AMC				
22.	AMC				
23.	AMC				
24.	AMC				
25.	AMC				
26.	AMC				
27.	AMC				
28.	AMC				
29.	AMC				
30.	AMC				

FILE WITH: Bureau of Land Management, 222 NORTH CENTRAL AVENUE, PHOENIX, ARIZONA 85004-2203 and the respective county recorder ON OR BEFORE DECEMBER 30th (NOT THE 31st) BLM REQUIRES A \$5.00 NONREFUNDABLE SERVICE CHARGE FOR EACH MINING CLAIM, MILL SITE OR TUNNEL SITE. ANNUAL FILINGS THAT ARE NOT ACCOMPANIED BY PROPER SERVICES CHARGES WILL BE RETURNED WITHOUT FURTHER ACTION BY BLM.



VERIFIED

United States Department of the Interior
Bureau of Land Management
 BUSINESS & SUPPORT SVCS DIV
 222 N CENTRAL AVE
 PHOENIX, AZ 85004 -2203
 Phone: (602) 417-9200

Receipt	
No:	53898

Transaction #: 61116					
Date of Transaction: 01/06/2000					
Commodity: LOCATABLE MINERALS Subject: MINING CLAIMS					
CUSTOMER: DMS MINING & DEVEOPMENT 2731 KIMBERLY DR GRAPEVINE, TX 76051					
LINE #	QTY	ACTION / PRODUCT	REMARKS	UNIT PRICE	TOTAL
1	10	PROOF OF LABOR/ASSESSMENT \$5 (1930)		\$5.00	\$50.00
TOTAL:					\$50.00

PAYMENT INFORMATION			
1	AMOUNT:	\$50.00	POSTMARKED: 12/30/1999
	TYPE:	CHECK	RECEIVED: 01/04/2000
	CHECK NO:	1105	
	NAME:	STIEBEN, JON A	

REMARKS

CASE SERIAL NUMBER INFORMATION		
TRNS #	LINE #	CASES
61116	1	AMC268063 , AMC268064 , AMC268065 , AMC268066 , AMC268067 , AMC268068 , AMC268069 , AMC268070 , AMC268071 , AMC268072

This receipt was generated by the automated BLM Collections and Billings System and is a paper representation of a portion of the official electronic record contained therein.

DSM Mining & Development Co.
P.O. Box 999
Rowlett, Texas 75030-0999




RECEIVED-
BUREAU OF
LAND MANAGEMENT

JAN 4 9 01 AM '00

ARIZONA
STATE OFFICE
PHOENIX, ARIZONA

Bureau of Land Management
222 North Central Avenue
Phoenix, AZ 85004-2203

85004-2203 12



DSM/

DEPARTMENT OF THE INTERIOR
BUREAU OF LAND MANAGEMENT

FORM APPROVED
OMB NO. 1004-0114
Expires September 30, 1999

545

MAINTENANCE FEE PAYMENT WAIVER CERTIFICATION

This small miner waiver is filed to hold the claims/sites listed below for the assessment year beginning at noon on the first September 1 following the official filing of this form with BLM.

The undersigned owner(s) of the mining claims/sites listed below hereby certify under penalty of 18 U.S.C. 1001 and 43 U.S.C. 1212 that:

I/We control, or will control, ten or fewer mining claims/sites located and maintained on Federal land in the United States of America on the August 31 that is one day before the beginning of the assessment year indicated in line one above.

I/We have/will performed/perform assessment work upon the claims listed below for the current assessment year as of the August 31 indicated in line three above. This work meets the requirements of the General Mining Law of 1872, as amended; the Act of August 10, 1993; and the regulations at 43 CFR 3833 and 3850. Such work will be described on our affidavit of labor. Listing a site on this form constitutes a filing of a Notice of Intention to Hold for that site. I enclose a \$5.00 per site service charge (recording fee) for each site listed.

Please check this box if the following statement applies to you.
I/We relinquish my/our claims and/or sites not listed below.

268063
295412

The mining claims and sites for which the above waiver from payment of the maintenance fees is made are:

CLAIM NAME	BLM RECORDATION SERIAL NUMBER
1. Barbarossa #1-4	AMC 259412-15
2. Barbarossa A-F	AMC 268075-80
3.	
4.	
5.	
6.	
7.	
8.	
9.	
10.	

COPY

All owner(s) of the above mining claims and sites are filing for this waiver.

I/We understand and acknowledge that pursuant to 43 U.S.C. 1212 and 18 U.S.C. 1001, the filing of a false, fictitious, or fraudulent document with the Bureau of Land Management may result in a fine of up to \$10,000, a prison term not to exceed five years, or both.

Lode Mining Claims Company

Perry Litton, Trustee

(Owner's Name - Please Print)

1316 Devonshire Ln.

(Street or P.O. Box)

By: 

Trustee

(Owner's Signature)

Mesquite

(City)

Texas

(State)

75150

(Zip Code)

(Owner's Name - Please Print)

(Owner's Signature)

(Street or P.O. Box)

(City)

(State)

(Zip Code)

(Owner's Name - Please Print)

(Owner's Signature)

(Street or P.O. Box)

(City)

(State)

(Zip Code)

(Owner's Name - Please Print)

(Owner's Signature)

(Street or P.O. Box)

(City)

(State)

(Zip Code)

ENTERED INTO COMPUTER

10/22/99
AM 10/14/99

Truly filed

(Owner's Name - Please Print)	(Owner's Signature)
(Street or P.O. Box)	(City) (State) (Zip Code)
(Owner's Name - Please Print)	(Owner's Signature)
(Street or P.O. Box)	(City) (State) (Zip Code)
(Owner's Name - Please Print)	(Owner's Signature)
(Street or P.O. Box)	(City) (State) (Zip Code)
(Owner's Name - Please Print)	(Owner's Signature)
(Street or P.O. Box)	(City) (State) (Zip Code)

INSTRUCTIONS

- This certification of waiver from payment of maintenance fees is made under the regulations at 43 CFR 3833 and 3850.
- This waiver must be filed in advance of the assessment year for which a waiver is sought, but in no event be filed later than the August 31st preceding the assessment year for which the waiver is sought.
- You must still record your affidavit of assessment work for claims listed and/or Notices of Intention to Hold for any sites listed with the BLM by each December 30th, and the local recording office under State law, as in the past.
- A \$5.00 service charge (recording fee) is required for all sites listed, otherwise a separate notice of intent to hold must be filed by December 30.
- This waiver must be filed in the BLM State Office where the mining claims are recorded.
- If the claims and sites are located in more than one State, a separate waiver form must be filed in each State in which they are held. The total number of claims and sites listed on separate waiver forms cannot exceed ten.
- All claim names and Bureau of Land Management (BLM) serial numbers must be listed for all mining claims and sites for which a waiver is sought.
- All owners and their addresses must be listed.
- This waiver form must be signed by all of the owners or their designated agent. If an agent is designated, a statement appointing the agent, signed by all of the owners, must be submitted with this certification, if a designation of agent is not currently on file with the BLM State office where your claims and sites are recorded.
- Mining claims and sites held by a husband and wife, either jointly or individually, or their children under the age of discretion, shall be counted towards the 10 claim limit. Mining claims and sites held in co-ownership, or by an association of locators, by a partnership, or by a corporation shall be counted towards the 10 claim limit for claimants that have an interest in these entities.
- Failure to pay the maintenance fee or meet the requirements for waiver from payment of the maintenance fee by any August 31st deadline for the following assessment year shall cause the mining claims and sites to be declared null and void.

NOTICE/BURDEN HOURS STATEMENT

The Privacy Act of 1974 and the regulation in 43 CFR 2.48(d) provide that you be furnished the following information in connection with the information required by this certification of exemption from rental fees form.

AUTHORITY: 30 U.S.C. 28-28k; 43 U.S.C. 1201, 1740, and 1744; 43 CFR 3833 and 3850.

PRINCIPLE PURPOSE: This information is to be used to verify that the owner(s) of a mining claim has complied with the Act of August 10, 1993 (107 Stat. 312), and is entitled to perform assessment work in lieu of paying the maintenance fee for the mining claims listed on this form.

ROUTINE USE: (1) Adjudication of the claimant(s) certification of waiver from paying the maintenance fee otherwise required by the Act of August 10, 1993 (107 Stat. 312). (2) Disclosure may be made to appropriate Federal agencies when location is made within the agency's geographic area of responsibility. (3) Information from the record and/or the record will be transferred to the appropriate Federal, State, or local agency, or a member of the public in response to a specific request for pertinent information. (4) Information may also be provided to the Department of Justice or in a proceeding before a court or adjudicative body; or to Federal, State, local or foreign agencies when needed for enforcement of civil or criminal codes or applicable regulations concerning title rights upon the public land.

EFFECT OF NOT PROVIDING INFORMATION: Disclosure of this information is required by the Act of August 10, 1993 (107 Stat. 312) and 43 CFR 3833 for those owners wishing to take the small miners waiver allowed under 43 CFR 3833 and 3850. Failure to supply the information required in this form to support the owner(s) certification of waiver from payment of the otherwise required maintenance fees will result in the waiver being disallowed and the mining claims declared null and void by the Bureau of Land Management (BLM).

The Paperwork Reduction Act of 1980 (44 U.S.C. 3501, et seq.) requires us to tell you that:

This information is being collected to allow the BLM to determine if you qualify for a waiver from the payment of \$100 per mining claim maintenance fee established by the Act of August 10, 1993 (107 Stat. 312) and the implementing regulations at 43 CFR 3833 and 3850. A response to this request is required in accordance with the statute (107 Stat. 312) to retain your benefit.

Public reporting burden for this form is estimated to average 8 minutes per response, including time to review instructions, gathering and maintaining data, and completing and reviewing the form. Direct comments regarding this burden estimate, or any other aspect of this form, to the Department of the Interior, Bureau of Land Management, Information Collection Clearance Officer (DW-101) Denver Federal Center, Building 40, P.O. Box 25047, Denver, CO 80225-0047 and the Office of Management and Budget, Paperwork Reduction Project (1004-0114), Washington, D.C. 20503.

BLM would like you to know that you do not have to respond to this, or any other, Federal agency-sponsored information collection unless it displays a currently valid OMB control number.

FOR OFFICIAL USE ONLY

RECEIVED
 BUREAU OF
 LAND MANAGEMENT
 ARIZONA
 STATE OFFICE
 PHOENIX, ARIZONA
 Sep 3 9 56 PM '99

9/1/99

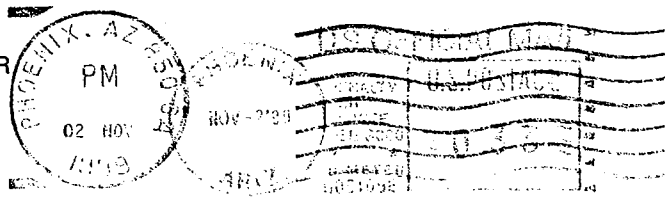
UNITED STATES
DEPARTMENT OF THE INTERIOR
Bureau of Land Management
Arizona State Office
222 N. Central Avenue
Phoenix, AZ 85004-2203

OFFICIAL BUSINESS
PENALTY FOR PRIVATE USE, \$300

AN EQUAL OPPORTUNITY EMPLOYER

Litt
316

Lode Mining Claims Company
Perry Litton, Trustee
1316 Devonshire Ln.
Mesquite, TX 75150



LITT316 751502051 1699 48 11/09/99
RETURN TO SENDER
LITTON PERRY
MOVED LEFT NO ADDRESS
UNABLE TO FORWARD

85004-2203
78150+4



MAINTENANCE FEE PAYMENT WAIVER CERTIFICATION

This small miner waiver is filed to hold the claims/sites listed below for the assessment year beginning at noon on the first September 1 following the official filing of this form with BLM.

The undersigned owner(s) of the mining claims/sites listed below hereby certify under penalty of 18 U.S.C. 1001 and 43 U.S.C. 1212 that:

I/We control, or will control, ten or fewer mining claims/sites located and maintained on Federal land in the United States of America on the August 31 that is one day before the beginning of the assessment year indicated in line one above.

I/We have/will performed/perform assessment work upon the claims listed below for the current assessment year as of the August 31 indicated in line three above. This work meets the requirements of the General Mining Law of 1872, as amended; the Act of August 10, 1993; and the regulations at 43 CFR 3833 and 3850. Such work will be described on our affidavit of labor. Listing a site on this form constitutes a filing of a Notice of Intention to Hold for that site. I enclose a \$5.00 per site service charge (recording fee) for each site listed.

Please check this box if the following statement applies to you.

I/We relinquish my/our claims and/or sites not listed below.

268063
259412

The mining claims and sites for which the above waiver from payment of the maintenance fees is made are:

CLAIM NAME	BLM RECORDATION SERIAL NUMBER
1. DSM #11-12	AMC 268073-74
2. Barbarossa #5-10	AMC 259416-21
3. Barbarossa #11-12	AMC 277715-16
4.	
5.	
6.	
7.	
8.	
9.	
10.	

All owner(s) of the above mining claims and sites are filing for this waiver.

I/We understand and acknowledge that pursuant to 43 U.S.C. 1212 and 18 U.S.C. 1001, the filing of a false, fictitious, or fraudulent document with the Bureau of Land Management may result in a fine of up to \$10,000, a prison term not to exceed five years, or both.

Barbarossa Mining Co.
Michael Lee, trustee

(Owner's Name - Please Print)

397 Dalrich Village #329

(Street or P.O. Box)

by: *Michael Lee*, trustee

(Owner's Signature)

Richardson

(City)

Texas

(State)

75080

(Zip Code)

(Owner's Signature)

THE ADDRESS ON YOUR WAIVER IS NOT THE SAME AS SHOWN ON THE BUREAU OF LAND MANAGEMENT RECORDS. IF THIS IS A CHANGE OF ADDRESS PLEASE NOTIFY THE BLM SO THAT THE RECORDS MAY BE CHANGED. THANK YOU.

(Owner's Name - Please Print)

(Owner's Signature)

(Street or P.O. Box)

(City)

(State)

(Zip Code)

ENTERED INTO COMPUTER

Timely files

10/12/99
DM 10/14/99

(Owner's Name - Please Print)

(Street or P.O. Box)

(Owner's Name - Please Print)

(Street or P.O. Box)

(Owner's Name - Please Print)

(Street or P.O. Box)

(Owner's Name - Please Print)

(Street or P.O. Box)

(Owner's Signature)

(City) (State) (Zip Code)

(Owner's Signature)

(City) (State) (Zip Code)

(Owner's Signature)

(City) (State) (Zip Code)

(Owner's Signature)

(City) (State) (Zip Code)

INSTRUCTIONS

1. This certification of waiver from payment of maintenance fees is made under the regulations at 43 CFR 3833 and 3850.
2. This waiver must be filed in advance of the assessment year for which a waiver is sought, but in no event be filed later than the August 31st preceding the assessment year for which the waiver is sought.
3. You must still record your affidavit of assessment work for claims listed and/or Notices of Intention to Hold for any sites listed with the BLM by each December 30th, and the local recording office under State law, as in the past.
4. A \$5.00 service charge (recording fee) is required for all sites listed, otherwise a separate notice of intent to hold must be filed by December 30.
5. This waiver must be filed in the BLM State Office where the mining claims are recorded.
6. If the claims and sites are located in more than one State, a separate waiver form must be filed in each State in which they are held. The total number of claims and sites listed on separate waiver forms cannot exceed ten.
7. All claim names and Bureau of Land Management (BLM) serial numbers must be listed for all mining claims and sites for which a waiver is sought.
8. All owners and their addresses must be listed.
9. This waiver form must be signed by all of the owners or their designated agent. If an agent is designated, a statement appointing the agent, signed by all of the owners, must be submitted with this certification, if a designation of agent is not currently on file with the BLM State office where your claims and sites are recorded.
10. Mining claims and sites held by a husband and wife, either jointly or individually, or their children under the age of discretion, shall be counted towards the 10 claim limit. Mining claims and sites held in co-ownership, or by an association of locators, by a partnership, or by a corporation shall be counted towards the 10 claim limit for claimants that have an interest in these entities.
11. Failure to pay the maintenance fee or meet the requirements for waiver from payment of the maintenance fee by any August 31st deadline for the following assessment year shall cause the mining claims and sites to be declared null and void.

NOTICE/BURDEN HOURS STATEMENT

The Privacy Act of 1974 and the regulation in 43 CFR 2.48(d) provide that you be furnished the following information in connection with the information required by this certification of exemption from rental fees form.

AUTHORITY: 30 U.S.C. 28-28k; 43 U.S.C. 1201, 1740, and 1744; 43 CFR 3833 and 3850.

PRINCIPLE PURPOSE: This information is to be used to verify that the owner(s) of a mining claim has complied with the Act of August 10, 1993 (107 Stat. 312), and is entitled to perform assessment work in lieu of paying the maintenance fee for the mining claims listed on this form.

ROUTINE USE: (1) Adjudication of the claimant(s) certification of waiver from paying the maintenance fee otherwise required by the Act of August 10, 1993 (107 Stat. 312). (2) Disclosure may be made to appropriate Federal agencies when location is made within the agency's geographic area of responsibility. (3) Information from the record and/or the record will be transferred to the appropriate Federal, State, or local agency, or a member of the public in response to a specific request for pertinent information. (4) Information may also be provided to the Department of Justice or in a proceeding before a court or adjudicative body; or to Federal, State, local or foreign agencies when needed for enforcement of civil or criminal codes or applicable regulations concerning title rights upon the public land.

EFFECT OF NOT PROVIDING INFORMATION: Disclosure of this information is required by the Act of August 10, 1993 (107 Stat. 312) and 43 CFR 3833 for those owner(s) wishing to take the small miners waiver allowed under 43 CFR 3833 and 3850. Failure to supply the information required in this form to support the owner(s) certification of waiver from payment of the otherwise required maintenance fees will result in the waiver being disallowed and the mining claims declared null and void by the Bureau of Land Management (BLM).

The Paperwork Reduction Act of 1980 (44 U.S.C. 3501, et seq.) requires us to tell you that:

This information is being collected to allow the BLM to determine if you qualify for a waiver from the payment of \$100 per mining claim maintenance fee established by the Act of August 10, 1993 (107 Stat. 312) and the implementing regulations at 43 CFR 3833 and 3850. A response to this request is required in accordance with the statute (107 Stat. 312) to retain your benefit.

Public reporting burden for this form is estimated to average 8 minutes per response, including time to review instructions, gathering and maintaining data, and completing and reviewing the form. Direct comments regarding this burden estimate, or any other aspect of this form, to the Department of the Interior, Bureau of Land Management, Information Collection Clearance Officer (DW-101) Denver Federal Center, Building 40, P.O. Box 25047, Denver, CO 80225-0047 and the Office of Management and Budget, Paperwork Reduction Project (1004-0114), Washington, D.C. 20503.

BLM would like you to know that you do not have to respond to this, or any other, Federal agency-sponsored information collection unless it displays a currently valid OMB control number.

FOR OFFICIAL USE ONLY

RECEIVED
BUREAU OF
LAND MANAGEMENT

SEP 3 10 06 PM '99

ARIZONA
STATE OFFICE
PHOENIX, ARIZONA

9/1/99

MAINTENANCE FEE PAYMENT WAIVER CERTIFICATION

This small miner waiver is filed to hold the claims/sites listed below for the assessment year beginning at noon on the first September 1 following the official filing of this form with BLM.

The undersigned owner(s) of the mining claims/sites listed below hereby certify under penalty of 18 U.S.C. 1001 and 43 U.S.C. 1212 that:

I/We control, or will control, ten or fewer mining claims/sites located and maintained on Federal land in the United States of America on the August 31 that is one day before the beginning of the assessment year indicated in line one above.

I/We have/will performed/perform assessment work upon the claims listed below for the current assessment year as of the August 31 indicated in line three above. This work meets the requirements of the General Mining Law of 1872, as amended; the Act of August 10, 1993; and the regulations at 43 CFR 3833 and 3850. Such work will be described on our affidavit of labor. Listing a site on this form constitutes a filing of a Notice of Intention to Hold for that site. I enclose a \$5.00 per site service charge (recording fee) for each site listed.

Please check this box if the following statement applies to you.
I/We relinquish my/our claims and/or sites not listed below.

268063

The mining claims and sites for which the above waiver from payment of the maintenance fees is made are:

CLAIM NAME	BLM RECORDATION SERIAL NUMBER
1. DSM #1-10	AMC 268063-72
2.	
3.	
4.	
5.	
6.	
7.	
8.	
9.	
10.	

All owner(s) of the above mining claims and sites are filing for this waiver.

I/We understand and acknowledge that pursuant to 43 U.S.C. 1212 and 18 U.S.C. 1001, the filing of a false, fictitious, or fraudulent document with the Bureau of Land Management may result in a fine of up to \$10,000, a prison term not to exceed five years, or both.

DSM Mining & Development Co., Jon Stieben, Trustee by: Jon Stieben, Trustee
(Owner's Name - Please Print) (Owner's Signature)

9101 Woodlake Dr. Rowlett Texas 75088
(Street or P.O. Box) (City) (State) (Zip Code)

THE ADDRESS ON YOUR WAIVER IS NOT THE SAME AS SHOWN ON THE BUREAU OF LAND MANAGEMENT RECORDS. IF THIS IS A CHANGE OF ADDRESS, PLEASE NOTIFY THE BLM SO THAT THE RECORDS MAY BE CHANGED. THANKYOU.

(Owner's Name - Please Print)

(Owner's Signature)

(Street or P.O. Box)

(City)

(State)

(Zip Code)

11/2/99
ENTERED INTO COMPUTER

AM 10/28/99

(Owner's Name - Please Print)

(Owner's Signature)

(Street or P.O. Box)

(City) (State) (Zip Code)

(Owner's Name - Please Print)

(Owner's Signature)

(Street or P.O. Box)

(City) (State) (Zip Code)

(Owner's Name - Please Print)

(Owner's Signature)

(Street or P.O. Box)

(City) (State) (Zip Code)

(Owner's Name - Please Print)

(Owner's Signature)

(Street or P.O. Box)

(City) (State) (Zip Code)

INSTRUCTIONS

- 1. This certification of waiver from payment of maintenance fees is made under the regulations at 43 CFR 3833 and 3850.
2. This waiver must be filed in advance or the assessment year for which a waiver is sought, but in no event be filed later than the August 31st preceding the assessment year for which the waiver is sought.
3. You must still record your affidavit of assessment work for claims listed and/or Notices of Intention to Hold for any sites listed with the BLM by each December 30th, and the local recording office under State law, as in the past.
4. A \$5.00 service charge (recording fee) is required for all sites listed, otherwise a separate notice of intent to hold must be filed by December 30.
5. This waiver must be filed in the BLM State Office where the mining claims are recorded.
6. If the claims and sites are located in more than one State, a separate waiver form must be filed in each State in which they are held. The total number of claims and sites listed on separate waiver forms cannot exceed ten.
7. All claim names and Bureau of Land Management (BLM) serial numbers must be listed for all mining claims and sites for which a waiver is sought.
8. All owners and their addresses must be listed.
9. This waiver form must be signed by all of the owners or their designated agent. If an agent is designated, a statement appointing the agent, signed by all of the owners, must be submitted with this certification, if a designation of agent is not currently on file with the BLM State office where your claims and sites are recorded.
10. Mining claims and sites held by a husband and wife, either jointly or individually, or their children under the age of discretion, shall be counted towards the 10 claim limit. Mining claims and sites held in co-ownership, or by an association of locators, by a partnership, or by a corporation shall be counted towards the 10 claim limit for claimants that have an interest in these entities.
11. Failure to pay the maintenance fee or meet the requirements for waiver from payment of the maintenance fee by any August 31st deadline for the following assessment year shall cause the mining claims and sites to be declared null and void.

NOTICE/BURDEN HOURS STATEMENT

The Privacy Act of 1974 and the regulation in 43 CFR 2.48(d) provide that you be furnished the following information in connection with the information required by this certification of exemption from rental fees form.

AUTHORITY: 30 U.S.C. 28-28k; 43 U.S.C. 1201, 1740, and 1744; 43 CFR 3833 and 3850.

PRINCIPLE PURPOSE: This information is to be used to verify that the owner(s) of a mining claim has complied with the Act of August 10, 1993 (107 Stat. 312), and is entitled to perform assessment work in lieu of paying the maintenance fee for the mining claims listed on this form.

ROUTINE USE: (1) Adjudication of the claimant(s) certification of waiver from paying the maintenance fee otherwise required by the Act of August 10, 1993 (107 Stat. 312). (2) Disclosure may be made to appropriate Federal agencies when location is made within the agency's geographic area of responsibility. (3) Information from the record and/or the record will be transferred to the appropriate Federal, State, or local agency, or a member of the public in response to a specific request for pertinent information. (4) Information may also be provided to the Department of Justice or in a proceeding before a court or adjudicative body; or to Federal, State, local or foreign agencies when needed for enforcement of civil or criminal codes or applicable regulations concerning title rights upon the public land.

EFFECT OF NOT PROVIDING INFORMATION: Disclosure of this information is required by the Act of August 10, 1993 (107 Stat. 312) and 43 CFR 3833 for those owner(s) wishing to take the small miners waiver allowed under 43 CFR 3833 and 3850. Failure to supply the information required in this form to support the owner(s) certification of waiver from payment of the otherwise required maintenance fees will result in the waiver being disallowed and the mining claims declared null and void by the Bureau of Land Management (BLM).

The Paperwork Reduction Act of 1980 (44 U.S.C. 3501, et seq.) requires us to tell you that:



This information is being collected to allow the BLM to determine if you qualify for a waiver from the payment of \$100 per mining claim maintenance fee established by the Act of August 10, 1993 (107 Stat. 312) and the implementing regulations at 43 CFR 3833 and 3850. A response to this request is required in accordance with the statute (107 Stat. 312) to retain your benefit.

Public reporting burden for this form is estimated to average 8 minutes per response, including time to review instructions, gathering and maintaining data, and completing and reviewing the form. Direct comments regarding this burden estimate, or any other aspect of this form, to the Department of the Interior, Bureau of Land Management, Information Collection Clearance Officer (DW-101) Denver Federal Center, Building 40, P.O. Box 25047, Denver, CO 80225-0047 and the Office of Management and Budget, Paperwork Reduction Project (1004-0114), Washington, D.C. 20503.

BLM would like you to know that you do not have to respond to this, or any other, Federal agency-sponsored information collection unless it displays a currently valid OMB control number.

FOR OFFICIAL USE ONLY
RECEIVED BUREAU OF LAND MANAGEMENT
ARIZONA STATE OFFICE PHOENIX, ARIZONA
SEP 3 9 55 PM '99
9/1/99

Barbarossa Mining Company
397 Dalrich Village
Suite 329
Richardson, Texas 75080



RECEIVED
BUREAU OF
LAND MANAGEMENT

SEP 3 10 06 PM '99

ARIZONA
STATE OFFICE
PHOENIX, ARIZONA

Timely files - Keep envelope

Bureau of Land Management
Arizona State Office
222 North Central Avenue
Phoenix, AZ 85004-2203

85004-2203 12



Barbarossa Mining Company
397 Dalrich Village
Suite 329
Richardson, Texas 75080

Bureau of Land Management
Arizona State Office
222 North Central Avenue
Phoenix, AZ 85004-2203

August 26, 1999

Dear Sirs:

Enclosed please find an original and copy of a Maintenance Fee Payment Waiver. Please file them and return the copy to the above address.

Sincerely,

Michael Lee

Michael Lee, Trustee

cc: ML
Enclosures

ARIZONA
STATE OFFICE
PHOENIX, ARIZONA

SEP 3 10 06 PM '99

RECEIVED
BUREAU OF
LAND MANAGEMENT

MAINTENANCE FEE PAYMENT WAIVER CERTIFICATION

This small miner waiver is filed to hold the claims/sites listed below for the assessment year beginning at noon on the first September 1 following the official filing of this form with BLM.

The undersigned owner(s) of the mining claims/sites listed below hereby certify under penalty of 18 U.S.C. 1001 and 43 U.S.C. 1212 that:

I/We control, or will control, ten or fewer mining claims/sites located and maintained on Federal land in the United States of America on the August 31 that is one day before the beginning of the assessment year indicated in line one above.

I/We have/will performed/perform assessment work upon the claims listed below for the current assessment year as of the August 31 indicated in line three above. This work meets the requirements of the General Mining Law of 1872, as amended; the Act of August 10, 1993; and the regulations at 43 CFR 3833 and 3850. Such work will be described on our affidavit of labor. Listing a site on this form constitutes a filing of a Notice of Intention to Hold for that site. I enclose a \$5.00 per site service charge (recording fee) for each site listed.

Please check this box if the following statement applies to you.

268063

I/We relinquish my/our claims and/or sites not listed below.

The mining claims and sites for which the above waiver from payment of the maintenance fees is made are:

CLAIM NAME	BLM RECORDATION SERIAL NUMBER
1. Barbarossa M-V	AMC 268087-96
2.	
3.	
4.	
5.	
6.	
7.	
8.	
9.	
10.	

All owner(s) of the above mining claims and sites are filing for this waiver.

I/We understand and acknowledge that pursuant to 43 U.S.C. 1212 and 18 U.S.C. 1001, the filing of a false, fictitious, or fraudulent document with the Bureau of Land Management may result in a fine of up to \$10,000, a prison term not to exceed five years, or both.

Steamboat Jack Mining Co., Richard Brand, Trustee by: Richard Brand, Trustee

(Owner's Name - Please Print)	(Owner's Signature)
Rt. 1, Box 368W	Sanger Texas 75266
(Street or P.O. Box)	(City) (State) (Zip Code)

(Owner's Name - Please Print)	(Owner's Signature)
(Street or P.O. Box)	(City) (State) (Zip Code)

(Owner's Name - Please Print)	(Owner's Signature)
(Street or P.O. Box)	(City) (State) (Zip Code)

(Owner's Name - Please Print)	(Owner's Signature)
(Street or P.O. Box)	(State) (Zip Code)

ENTERED INTO COMPUTER

AM 10/14/99

L 10/22/99

Directly filed

(Owner's Name - Please Print)

(Owner's Signature)

(Street or P.O. Box)

(City)

(State)

(Zip Code)

(Owner's Name - Please Print)

(Owner's Signature)

(Street or P.O. Box)

(City)

(State)

(Zip Code)

(Owner's Name - Please Print)

(Owner's Signature)

(Street or P.O. Box)

(City)

(State)

(Zip Code)

(Owner's Name - Please Print)

(Owner's Signature)

(Street or P.O. Box)

(City)

(State)

(Zip Code)

INSTRUCTIONS

1. This certification of waiver from payment of maintenance fees is made under the regulations at 43 CFR 3833 and 3850.
2. This waiver must be filed in advance of the assessment year for which a waiver is sought, but in no event be filed later than the August 31st preceding the assessment year for which the waiver is sought.
3. You must still record your affidavit of assessment work for claims listed and/or Notices of Intention to Hold for any sites listed with the BLM by each December 30th, and the local recording office under State law, as in the past.
4. A \$5.00 service charge (recording fee) is required for all sites listed, otherwise a separate notice of intent to hold must be filed by December 30.
5. This waiver must be filed in the BLM State Office where the mining claims are recorded.
6. If the claims and sites are located in more than one State, a separate waiver form must be filed in each State in which they are held. The total number of claims and sites listed on separate waiver forms cannot exceed ten.
7. All claim names and Bureau of Land Management (BLM) serial numbers must be listed for all mining claims and sites for which a waiver is sought.
8. All owners and their addresses must be listed.
9. This waiver form must be signed by all of the owners or their designated agent. If an agent is designated, a statement appointing the agent, signed by all of the owners, must be submitted with this certification, if a designation of agent is not currently on file with the BLM State office where your claims and sites are recorded.
10. Mining claims and sites held by a husband and wife, either jointly or individually, or their children under the age of discretion, shall be counted towards the 10 claim limit. Mining claims and sites held in co-ownership, or by an association of locators, by a partnership, or by a corporation shall be counted towards the 10 claim limit for claimants that have an interest in these entities.
11. Failure to pay the maintenance fee or meet the requirements for waiver from payment of the maintenance fee by any August 31st deadline for the following assessment year shall cause the mining claims and sites to be declared null and void.

NOTICE/BURDEN HOURS STATEMENT

The Privacy Act of 1974 and the regulation in 43 CFR 2.48(d) provide that you be furnished the following information in connection with the information required by this certification of exemption from rental fees form.

AUTHORITY: 30 U.S.C. 28-28k; 43 U.S.C. 1201, 1740, and 1744; 43 CFR 3833 and 3850.

PRINCIPLE PURPOSE: This information is to be used to verify that the owner(s) of a mining claim has complied with the Act of August 10, 1993 (107 Stat. 312), and is entitled to perform assessment work in lieu of paying the maintenance fee for the mining claims listed on this form.

ROUTINE USE: (1) Adjudication of the claimant(s) certification of waiver from paying the maintenance fee otherwise required by the Act of August 10, 1993 (107 Stat. 312). (2) Disclosure may be made to appropriate Federal agencies when location is made within the agency's geographic area of responsibility. (3) Information from the record and/or the record will be transferred to the appropriate Federal, State, or local agency, or a member of the public in response to a specific request for pertinent information. (4) Information may also be provided to the Department of Justice or in a proceeding before a court or adjudicative body; or to Federal, State, local or foreign agencies when needed for enforcement of civil or criminal codes or applicable regulations concerning title rights upon the public land.

EFFECT OF NOT PROVIDING INFORMATION: Disclosure of this information is required by the Act of August 10, 1993 (107 Stat. 312) and 43 CFR 3833 for those owner(s) wishing to take the small miners waiver allowed under 43 CFR 3833 and 3850. Failure to supply the information required in this form to support the owner(s) certification of waiver from payment of the otherwise required maintenance fees will result in the waiver being disallowed and the mining claims declared null and void by the Bureau of Land Management (BLM).

The Paperwork Reduction Act of 1980 (44 U.S.C. 3501, et seq.) requires us to tell you that:

This information is being collected to allow the BLM to determine if you qualify for a waiver from the payment of \$100 per mining claim maintenance fee established by the Act of August 10, 1993 (107 Stat. 312) and the implementing regulations at 43 CFR 3833 and 3850. A response to this request is required in accordance with the statute (107 Stat. 312) to retain your benefit.

Public reporting burden for this form is estimated to average 8 minutes per response, including time to review instructions, gathering and maintaining data, and completing and reviewing the form. Direct comments regarding this burden estimate, or any other aspect of this form, to the Department of the Interior, Bureau of Land Management, Information Collection Clearance Officer (DW-101) Denver Federal Center, Building 40, P.O. Box 25047, Denver, CO 80225-0047 and the Office of Management and Budget, Paperwork Reduction Project (1004-0114), Washington, D.C. 20503.

BLM would like you to know that you do not have to respond to this, or any other, Federal agency-sponsored information collection unless it displays a currently valid OMB control number.

FOR OFFICIAL USE ONLY

9/1/99

ARIZONA
STATE OFFICE
PHOENIX, ARIZONA

SEP 3 10 05 PM '99

RECEIVED
BUREAU OF
LAND MANAGEMENT

Steamboat Jack Mining Company
Rt. 1, Box 368W
Sanger, Texas 75266

Bureau of Land Management
222 North Central Avenue
Phoenix, AZ 85004-2203

August 29, 1999

Re: Maintenance Fee Payment Waiver - AMC 268087-96

To whom It May Concern:

Please file the enclosed Maintenance Fee Payment Waiver and use the envelope which is also enclosed to return a copy.

Sincerely,

Rick Brand
Rick Brand, Trustee

c: file
Encl.

RECEIVED
BUREAU OF
LAND MANAGEMENT

SEP 3 10 05 PM '99

ARIZONA
STATE OFFICE
PHOENIX, ARIZONA

Steamboat Jack Mining Company
Rt. 1, Box 368W
Sanger, Texas 75266



Trinity filed - Key envelope
OK

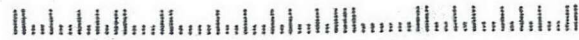
RECEIVED
BUREAU OF
LAND MANAGEMENT

SEP 3 10 05 PM '99

ARIZONA
STATE OFFICE
PHOENIX, ARIZONA

Bureau of Land Management
222 North Central Avenue
Phoenix, AZ 85004-2203

85004-2201 12



MAINTENANCE FEE PAYMENT WAIVER CERTIFICATION

This small miner waiver is filed to hold the claims/sites listed below for the assessment year beginning at noon on the first September 1 following the official filing of this form with BLM.

The undersigned owner(s) of the mining claims/sites listed below hereby certify under penalty of 18 U.S.C. 1001 and 43 U.S.C. 1212 that:

I/We control, or will control, ten or fewer mining claims/sites located and maintained on Federal land in the United States of America on the August 31 that is one day before the beginning of the assessment year indicated in line one above.

I/We have/will performed/perform assessment work upon the claims listed below for the current assessment year as of the August 31 indicated in line three above. This work meets the requirements of the General Mining Law of 1872, as amended; the Act of August 10, 1993; and the regulations at 43 CFR 3833 and 3850. Such work will be described on our affidavit of labor. Listing a site on this form constitutes a filing of a Notice of Intention to Hold for that site. I enclose a \$5.00 per site service charge (recording fee) for each site listed.

Please check this box if the following statement applies to you.

I/We relinquish my/our claims and/or sites not listed below.

~~268081~~
268043

The mining claims and sites for which the above waiver from payment of the maintenance fees is made are:

CLAIM NAME	BLM RECORDATION SERIAL NUMBER
1. Barbarossa G-L	AMC 268081-86
2. Barbarossa W-Z	AMC 268097-100
3.	
4.	
5.	
6.	
7.	
8.	
9.	
10.	

All owner(s) of the above mining claims and sites are filing for this waiver.

I/We understand and acknowledge that pursuant to 43 U.S.C. 1212 and 18 U.S.C. 1001, the filing of a false, fictitious, or fraudulent document with the Bureau of Land Management may result in a fine of up to \$10,000, a prison term not to exceed five years, or both.

Dripping Springs Mining & Development Co.

J.W. Carpenter, trustee

(Owner's Name - Please Print)

J.W. Carpenter, trustee

(Owner's Signature)

Texas 75240

THE ADDRESS ON YOUR WAIVER IS NOT THE SAME AS SHOWN ON THE BUREAU OF LAND MANAGEMENT RECORDS. IF THIS IS A CHANGE OF ADDRESS PLEASE NOTIFY THE BLM SO THAT THE RECORDS MAY BE CHANGED. THANK YOU.

(Owner's Name - Please Print)

(Owner's Signature)

(Street or P.O. Box)

(City)

(State)

(Zip Code)

(Owner's Name - Please Print)

(Owner's Signature)

(Street or P.O. Box)

(City)

(State)

(Zip Code)

ENTERED INTO COMPUTER

Trinely filed

10/14/99

(Owner's Name - Please Print)

(Owner's Signature)

(Street or P.O. Box)

(City)

(State)

(Zip Code)

(Owner's Name - Please Print)

(Owner's Signature)

(Street or P.O. Box)

(City)

(State)

(Zip Code)

(Owner's Name - Please Print)

(Owner's Signature)

(Street or P.O. Box)

(City)

(State)

(Zip Code)

(Owner's Name - Please Print)

(Owner's Signature)

(Street or P.O. Box)

(City)

(State)

(Zip Code)

INSTRUCTIONS

1. This certification of waiver from payment of maintenance fees is made under the regulations at 43 CFR 3833 and 3850.
2. This waiver must be filed in advance of the assessment year for which a waiver is sought, but in no event be filed later than the August 31st preceding the assessment year for which the waiver is sought.
3. You must still record your affidavit of assessment work for claims listed and/or Notices of Intention to Hold for any sites listed with the BLM by each December 30th, and the local recording office under State law, as in the past.
4. A \$5.00 service charge (recording fee) is required for all sites listed, otherwise a separate notice of intent to hold must be filed by December 30.
5. This waiver must be filed in the BLM State Office where the mining claims are recorded.
6. If the claims and sites are located in more than one State, a separate waiver form must be filed in each State in which they are held. The total number of claims and sites listed on separate waiver forms cannot exceed ten.
7. All claim names and Bureau of Land Management (BLM) serial numbers must be listed for all mining claims and sites for which a waiver is sought.
8. All owners and their addresses must be listed.
9. This waiver form must be signed by all of the owners or their designated agent. If an agent is designated, a statement appointing the agent, signed by all of the owners, must be submitted with this certification, if a designation of agent is not currently on file with the BLM State office where your claims and sites are recorded.
10. Mining claims and sites held by a husband and wife, either jointly or individually, or their children under the age of discretion, shall be counted towards the 10 claim limit. Mining claims and sites held in co-ownership, or by an association of locators, by a partnership, or by a corporation shall be counted towards the 10 claim limit for claimants that have an interest in these entities.
11. Failure to pay the maintenance fee or meet the requirements for waiver from payment of the maintenance fee by any August 31st deadline for the following assessment year shall cause the mining claims and sites to be declared null and void.

NOTICE/BURDEN HOURS STATEMENT

The Privacy Act of 1974 and the regulation in 43 CFR 2.48(d) provide that you be furnished the following information in connection with the information required by this certification of exemption from rental fees form.

AUTHORITY: 30 U.S.C. 28-28k; 43 U.S.C. 1201, 1740, and 1744; 43 CFR 3833 and 3850.

PRINCIPLE PURPOSE: This information is to be used to verify that the owner(s) of a mining claim has complied with the Act of August 10, 1993 (107 Stat. 312), and is entitled to perform assessment work in lieu of paying the maintenance fee for the mining claims listed on this form.

ROUTINE USE: (1) Adjudication of the claimant(s) certification of waiver from paying the maintenance fee otherwise required by the Act of August 10, 1993 (107 Stat. 312). (2) Disclosure may be made to appropriate Federal agencies when location is made within the agency's geographic area of responsibility. (3) Information from the record and/or the record will be transferred to the appropriate Federal, State, or local agency, or a member of the public in response to a specific request for pertinent information. (4) Information may also be provided to the Department of Justice or in a proceeding before a court or adjudicative body; or to Federal, State, local or foreign agencies when needed for enforcement of civil or criminal codes or applicable regulations concerning title rights upon the public land.

EFFECT OF NOT PROVIDING INFORMATION: Disclosure of this information is required by the Act of August 10, 1993 (107 Stat. 312) and 43 CFR 3833 for those owner(s) wishing to take the small miners waiver allowed under 43 CFR 3833 and 3850. Failure to supply the information required in this form to support the owner(s) certification of waiver from payment of the otherwise required maintenance fees will result in the waiver being disallowed and the mining claims declared null and void by the Bureau of Land Management (BLM).

The Paperwork Reduction Act of 1980 (44 U.S.C. 3501, et seq.) requires us to tell you that:

This information is being collected to allow the BLM to determine if you qualify for a waiver from the payment of \$100 per mining claim maintenance fee established by the Act of August 10, 1993 (107 Stat. 312) and the implementing regulations at 43 CFR 3833 and 3850. A response to this request is required in accordance with the statute (107 Stat. 312) to retain your benefit.

Public reporting burden for this form is estimated to average 8 minutes per response, including time to review instructions, gathering and maintaining data, and completing and reviewing the form. Direct comments regarding this burden estimate, or any other aspect of this form, to the Department of the Interior, Bureau of Land Management, Information Collection Clearance Officer (DW-101) Denver Federal Center, Building 40, P.O. Box 25047, Denver, CO 80225-0047 and the Office of Management and Budget, Paperwork Reduction Project (1004-0114), Washington, D.C. 20503.

BLM would like you to know that you do not have to respond to this, or any other, Federal agency-sponsored information collection unless it displays a currently valid OMB control number.

FOR OFFICIAL USE ONLY

9/1/99

ARIZONA
STATE OFFICE
PHOENIX, ARIZONA

SEP 2 10 02 PM '99

RECEIVED
BUREAU OF
LAND MANAGEMENT

Lode Mining Claims Company
3304 Greenbriar
Dallas, Texas 75225

RECEIVED
BUREAU OF
LAND MANAGEMENT
DALLAS TX 75225
PM
2001

2001 JAN -8 A 10: 02

ARIZONA
STATE OFFICE
PHOENIX, ARIZONA

Bureau of Land Management
222 North Central Avenue
Phoenix, Arizona 85004

85004-2203 12

|||||



Dripping Springs Mining & Development Co.
13410 Preston Rd. #133
Dallas, Texas 75240

Bureau of Land Management
222 North Central Avenue
Phoenix, AZ 85004-2203

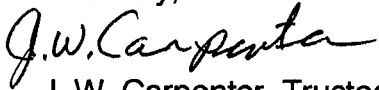
August 28, 1999

Re: AMC 268081-86 and AMC 268097-100

Dear Sir or Madam:

Enclosed please find a Maintenance Fee Payment Waiver to be filed. Please return a copy to the above address.

Sincerely,



J. W. Carpenter, Trustee

c: file
Encl.

RECEIVED
BUREAU OF
LAND MANAGEMENT

SEP 2 10 02 PM '99

ARIZONA
STATE OFFICE
PHOENIX, ARIZONA

Dripping Springs Mining & Development Co.
13410 Preston Rd. #133
Dallas, Texas 75240



RECEIVED
BUREAU OF
LAND MANAGEMENT

SEP 2 10 02 PM '99

ARIZONA
STATE OFFICE
PHOENIX, ARIZONA

Timely files - Keep envelope

Bureau of Land Management
222 North Central Avenue
Phoenix, AZ 85004-2203

85004-2201 12



MAINTENANCE FEE PAYMENT WAIVER CERTIFICATION

This small miner waiver is filed to hold the claims/sites listed below for the assessment year beginning at noon on the first September 1 following the official filing of this form with BLM.

The undersigned owner(s) of the mining claims/sites listed below hereby certify under penalty of 18 U.S.C. 1001 and 43 U.S.C. 1212 that:

I/We control, or will control, ten or fewer mining claims/sites located and maintained on Federal land in the United States of America on the August 31 that is one day before the beginning of the assessment year indicated in line one above.

I/We have/will performed/perform assessment work upon the claims listed below for the current assessment year as of the August 31 indicated in line three above. This work meets the requirements of the General Mining Law of 1872, as amended; the Act of August 10, 1993; and the regulations at 43 CFR 3833 and 3850. Such work will be described on our affidavit of labor. Listing a site on this form constitutes a filing of a Notice of Intention to Hold for that site. I enclose a \$5.00 per site service charge (recording fee) for each site listed.

Please check this box if the following statement applies to you.
I/We relinquish my/our claims and/or sites not listed below.

268063
295412

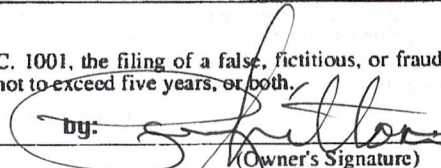
The mining claims and sites for which the above waiver from payment of the maintenance fees is made are:

CLAIM NAME	BLM RECORDATION SERIAL NUMBER
1. Barbarossa #1-4	AMC 259412-15
2. Barbarossa A-F	AMC 268075-80
3.	
4.	
5.	
6.	
7.	
8.	
9.	
10.	

All owner(s) of the above mining claims and sites are filing for this waiver.

I/We understand and acknowledge that pursuant to 43 U.S.C. 1212 and 18 U.S.C. 1001, the filing of a false, fictitious, or fraudulent document with the Bureau of Land Management may result in a fine of up to \$10,000, a prison term not to exceed five years, or both.

Lode Mining Claims Company
Perry Litton, Trustee

by:  Trustee
(Owner's Signature)

(Owner's Name - Please Print)

1316 Devonshire Ln.

(Street or P.O. Box)

Mesquite
(City)

Texas
(State)

75150
(Zip Code)

(Owner's Name - Please Print)

(Owner's Signature)

(Street or P.O. Box)

(City)

(State)

(Zip Code)

(Owner's Name - Please Print)

(Owner's Signature)

(Street or P.O. Box)

(City)

(State)

(Zip Code)

(Owner's Name - Please Print)

(Owner's Signature)

(Street or P.O. Box)

(City)

(State)

(Zip Code)

10/22/99
ENTERED INTO COMPUTER

AM 10/14/99

Timely filed

842

(Owner's Name - Please Print)

(Owner's Signature)

(Street or P.O. Box)

(City)

(State)

(Zip Code)

(Owner's Name - Please Print)

(Owner's Signature)

(Street or P.O. Box)

(City)

(State)

(Zip Code)

(Owner's Name - Please Print)

(Owner's Signature)

(Street or P.O. Box)

(City)

(State)

(Zip Code)

(Owner's Name - Please Print)

(Owner's Signature)

(Street or P.O. Box)

(City)

(State)

(Zip Code)

INSTRUCTIONS

1. This certification of waiver from payment of maintenance fees is made under the regulations at 43 CFR 3833 and 3850.
2. This waiver must be filed in advance of the assessment year for which a waiver is sought, but in no event be filed later than the August 31st preceding the assessment year for which the waiver is sought.
3. You must still record your affidavit of assessment work for claims listed and/or Notices of Intention to Hold for any sites listed with the BLM by each December 30th, and the local recording office under State law, as in the past.
4. A \$5.00 service charge (recording fee) is required for all sites listed, otherwise a separate notice of intent to hold must be filed by December 30.
5. This waiver must be filed in the BLM State Office where the mining claims are recorded.
6. If the claims and sites are located in more than one State, a separate waiver form must be filed in each State in which they are held. The total number of claims and sites listed on separate waiver forms cannot exceed ten.
7. All claim names and Bureau of Land Management (BLM) serial numbers must be listed for all mining claims and sites for which a waiver is sought.

8. All owners and their addresses must be listed.

9. This waiver form must be signed by all of the owners or their designated agent. If an agent is designated, a statement appointing the agent, signed by all of the owners, must be submitted with this certification, if a designation of agent is not currently on file with the BLM State office where your claims and sites are recorded.

10. Mining claims and sites held by a husband and wife, either jointly or individually, or their children under the age of discretion, shall be counted towards the 10 claim limit. Mining claims and sites held in co-ownership, or by an association of locators, by a partnership, or by a corporation shall be counted towards the 10 claim limit for claimants that have an interest in these entities.

11. Failure to pay the maintenance fee or meet the requirements for waiver from payment of the maintenance fee by any August 31st deadline for the following assessment year shall cause the mining claims and sites to be declared null and void.

NOTICE/BURDEN HOURS STATEMENT

The Privacy Act of 1974 and the regulation in 43 CFR 2.48(d) provide that you be furnished the following information in connection with the information required by this certification of exemption from rental fees form.

AUTHORITY: 30 U.S.C. 28-28k; 43 U.S.C. 1201, 1740, and 1744; 43 CFR 3833 and 3850.

PRINCIPLE PURPOSE: This information is to be used to verify that the owner(s) of a mining claim has complied with the Act of August 10, 1993 (107 Stat. 312), and is entitled to perform assessment work in lieu of paying the maintenance fee for the mining claims listed on this form.

ROUTINE USE: (1) Adjudication of the claimant(s) certification of waiver from paying the maintenance fee otherwise required by the Act of August 10, 1993 (107 Stat. 312). (2) Disclosure may be made to appropriate Federal agencies when location is made within the agency's geographic area of responsibility. (3) Information from the record and/or the record will be transferred to the appropriate Federal, State, or local agency, or a member of the public in response to a specific request for pertinent information. (4) Information may also be provided to the Department of Justice or in a proceeding before a court or adjudicative body; or to Federal, State, local or foreign agencies when needed for enforcement of civil or criminal codes or applicable regulations concerning title rights upon the public land.

EFFECT OF NOT PROVIDING INFORMATION: Disclosure of this information is required by the Act of August 10, 1993 (107 Stat. 312) and 43 CFR 3833 for those owner(s) wishing to take the small miners waiver allowed under 43 CFR 3833 and 3850. Failure to supply the information required in this form to support the owner(s) certification of waiver from payment of the otherwise required maintenance fees will result in the waiver being disallowed and the mining claims declared null and void by the Bureau of Land Management (BLM).

The Paperwork Reduction Act of 1980 (44 U.S.C. 3501, et seq.) requires us to tell you that:

This information is being collected to allow the BLM to determine if you qualify for a waiver from the payment of \$100 per mining claim maintenance fee established by the Act of August 10, 1993 (107 Stat. 312) and the implementing regulations at 43 CFR 3833 and 3850. A response to this request is required in accordance with the statute (107 Stat. 312) to retain your benefit.

Public reporting burden for this form is estimated to average 8 minutes per response, including time to review instructions, gathering and maintaining data, and completing and reviewing the form. Direct comments regarding this burden estimate, or any other aspect of this form, to the Department of the Interior, Bureau of Land Management, Information Collection Clearance Officer (DW-101) Denver Federal Center, Building 40, P.O. Box 25047, Denver, CO 80225-0047 and the Office of Management and Budget, Paperwork Reduction Project (1004-0114), Washington, D.C. 20503.

BLM would like you to know that you do not have to respond to this, or any other, Federal agency-sponsored information collection unless it displays a currently valid OMB control number.

FOR OFFICIAL USE ONLY

9/1/99

ARIZONA
STATE OFFICE
PHOENIX, ARIZONA

SEP 3 9 56 PM '99

RECEIVED
BUREAU OF
LAND MANAGEMENT

Lode Mining Claims Company
1316 Devonshire Ln.
Mesquite, Texas 75150



RECEIVED
BUREAU OF
LAND MANAGEMENT

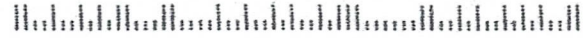
SEP 3 9 56 PM '99

ARIZONA
STATE OFFICE
PHOENIX, ARIZONA

Directly filed - Kelly Soudpa

Bureau of Land Management
222 North Central Avenue
Phoenix, Arizona 85004

85004-2201 12



Lode Mining Claims Company
1316 Devonshire Ln.
Mesquite, Texas 75150

Bureau of Land Management
222 North Central Avenue
Phoenix, Arizona 85004


August 31, 1999

Re: Maintenance Fee Payment Waiver

Dear Sir or Madam:

I have a Maintenance Fee Payment Waiver document. Please file it and return a copy in the enclosed envelope.

Sincerely,

A handwritten signature in cursive script that reads "Perry Litton". The signature is written in black ink and is positioned above the typed name.

Perry Litton, Trustee

cc: file
Encl.

ARIZONA
STATE OFFICE
PHOENIX, ARIZONA

SEP 3 9 56 PM '99

RECEIVED
BUREAU OF
LAND MANAGEMENT

Return Document To:
Steamboat Jack Mining Co.
Rt. 1, Box 368W
Sanger, Texas 75266

For BLM Use Only

AZ-3850-1 (July 1992)

268063

AFFIDAVIT OF PERFORMANCE OF ANNUAL WORK

Also fill in ITEMS 1 through 9 and the reverse side of this document.

CHECK
ONE

NOTICE OF INTENTION TO HOLD

I intend to hold the claim(s)/site(s) listed on the reverse side of this document for the calendar year 19____. Also fill in ITEMS 1 through 4 and ITEM 9.

NOTICES OF INTENTION TO HOLD ARE FOR MILL SITES AND TUNNEL SITES OR FOR MINING CLAIMS WHEN ASSESSMENT WORK HAS NOT BEEN DONE, REGARDLESS OF WHETHER THE ANNUAL ASSESSMENT HAS BEEN SUSPENDED, DEFERRED, OR NOT YET ACCRUED. THE FILING OF A NOTICE OF INTENTION TO HOLD SHALL NOT RELIEVE THE OWNER OF COMPLYING WITH FEDERAL AND STATE LAWS PERTAINING TO THE PERFORMANCE OF ANNUAL ASSESSMENT WORK. NOTICES OF INTENTION TO HOLD FOR MILL SITES OR TUNNEL SITES NEED NOT BE COUNTY RECORDED. FOR MINING CLAIMS THE FORM FILED WITH BLM MUST BE IDENTICAL TO THE ONE THAT WAS OR WILL BE FILED WITH THE COUNTY.

Evidence of Annual Assessment Work or a Notice of Intention to Hold must be filed each calendar year following the calendar year in which the Claim/site was located.
ALL CLAIMS LISTED ON A SINGLE AFFIDAVIT MUST BE CONTIGUOUS.

1. State of Texas, County of Dallas ss:
2. I, (Name) Rick Brand, trustee for Steamboat Jack Mining Co.
3. Reside at (Address) Rt. 1, Box 368W
Sanger County Dallas State Texas Zip 75266

being duly sworn, deposes and says that he/she is a citizen of the United States, more than eighteen years of age, that all of the facts set forth in this affidavit/notice, subject to the provisions and penalties of 18 USC 1001 pertaining to the filing of false, fictitious, or fraudulent statements with the United States, are true and correct according to the best of my knowledge, information and belief.

4. Owner's Name and Address (If not shown in items 1-3 above) CHECK HERE IF THIS IS A CHANGE OF ADDRESS
Steamboat Jack Mining Co.
Rt. 1, Box 368W
Sanger, Texas 75266


5. That I am personally acquainted with the mining claim(s). The work and improvements were made by and at the expense of the owner(s) of said claim(s). Said contiguous group of claims, listed on the reverse side of this document, are situated in the Troy Mining District, Pinal County, Arizona.

6. That between the dates starting at 12 o'clock noon on September 1, 19 97 and ending at 12 o'clock noon on September 1, 19 98 at least \$ 1,000.00 dollars worth of work and improvements were done and performed upon said claim(s) or upon one or more of a contiguous group of claims for the benefit of all, or wholly or partly outside of a contiguous group of claims for the benefit of all, not including location work.

7. That the following persons were employed to perform the work and improvements described herein: CMS

8. That the work and improvements performed were: Evaluation of ore--drilling, testing and assaying

9. Dated 12/15/98 Signature Rick Brand
SUBSCRIBED AND SWORN TO before me, a Notary Public, this 15th day of December 1998
by [Signature]
Notary Public [Signature]
MY COMMISSION EXPIRES 06-28-2001



For BLM Use Only
VERIFIED
JAN 05 1999
ARIZONA
STATE OFFICE
PHOENIX, ARIZONA
RECEIVED
BUREAU OF
LAND MANAGEMENT
Dec 24 10 03 AM '98

This form is for the purpose of complying with the laws of the United States Department of the Interior, Bureau of Land Management and the State of Arizona pertaining to assessment work and/or a notice of intention to hold 30 USC 28, 43 CFR 3833.2, ARS 27-208. Subject to Paperwork Reduction Act and Privacy Act statements available at the the BLM AZ State Office. This form is not copyrighted. It may be reproduced without restriction.

ENTERED INTO COMPUTER
12/29/98 SB

If the claims/sites have consecutive BLM #'s and are in the same Township, Range and Section(s), they may be listed as follows:

SAMPLE 1-10 AMC 19640-49 Dkt/Pg # 1025/1-10 (or)
RECORDING #9106173-82 4N 20W 36

CLAIM/SITE NAME	SERIAL NUMBER	Dkt/Pg or Recording # of ORIGINAL LOCATION NOTICE	TWN SHP	RNG	SEC(S)
1. Barbarossa M	AMC 268087	1430/860	4S	14E	12
2. Barbarossa N-O	AMC 268088-89	1430/861-62	4S	14E	12,13
3. Barbarossa P-Q	AMC 268090-91	1430/863-64	4S	14E	13
4. Barbarossa R-V	AMC 268092-96	1430/823-27	4S	14E	13
5.	AMC				
6.	AMC				
7.	AMC				
8.	AMC				
9.	AMC				
10.	AMC				
11.	AMC				
12.	AMC				
13.	AMC				
14.	AMC				
15.	AMC				
16.	AMC				
17.	AMC				
18.	AMC				
19.	AMC				
20.	AMC				
21.	AMC				
22.	AMC				
23.	AMC				
24.	AMC				
25.	AMC				
26.	AMC				
27.	AMC				
28.	AMC				
29.	AMC				
30.	AMC				

FILE WITH: Bureau of Land Management, AZ State Office, 222 N. Central Ave, Phoenix, Arizona 85004 and the respective county recorder, ON OR BEFORE DECEMBER 30th (NOT THE 31st) BLM REQUIRES A \$5.00 NONREFUNDABLE SERVICE CHARGE FOR EACH MINING CLAIM, MILL SITE OR TUNNEL SITE. ANNUAL FILINGS THAT ARE NOT ACCOMPANIED BY PROPER SERVICES CHARGES WILL BE RETURNED WITHOUT FURTHER ACTION BY BLM.

Steamboat Jack Mining Company
Rt. 1, Box 368W
Sanger, Texas 75266

Bureau of Land Management
222 North Central Avenue
Phoenix, AZ 85004-2203

December 19, 1998

Re: AMC 268087-268096
Barbarossa M-V

Dear Sirs:

Enclosed is an Affidavit of Performance of Annual Work for filing.
Also please find enclosed the required \$50.00 filing fee.

Sincerely,

Richard Brand, Ttee.

cc: rb
Encl.

RECEIVED
BUREAU OF
LAND MANAGEMENT
Dec 24 10 03 AM '98
ARIZONA
STATE OFFICE
PHOENIX, ARIZONA

ENTERED INTO COMPUTER

83/BE/21
12/29/98

UNITED STATES
DEPARTMENT OF THE INTERIOR
BUREAU OF LAND MANAGEMENT

RECEIPT AND ACCOUNTING ADVICE

NO. 2443889

07

CD/AZ

12/24/98

Subject:

Applicant:

AFFIDAVITS OF ASSESSMENT WORK (10)

2 11 12

50.00

STEAMBOAT JACK MINONG CO

~~XXXXXXXXXX~~

RT 1, BOX 368W

SANGER TX 75266

Remitter: MO 69703339882

Assignor:

LEASE MANAGEMENT DATA NEW UPDATE PAYMENT

ORIGINAL SERIAL NO.	ASG.	TYPE	ST.	CTY.	FUND SYMBOL	ACRES/UNITS	RATE
AMC 268087 ET AL							

AMOUNT	ANV. DATE	EXP. DATE	BILL CYC.	S/C	DISTRICT	NEXT BILL	MISC. DATA	U of M	ACTUAL UNITS

ASSIGNMENT SERIAL NO.	ASG.	TYPE	ST.	CTY.	FUND SYMBOL	ACRES/UNITS	RATE

AMOUNT	ANV. DATE	EXP. DATE	BILL CYC.	S/C	DISTRICT	NEXT BILL	MISC. DATA	U of M	ACTUAL UNITS

APPLY REMITTANCE				Remarks:
ACTION	FUND SYMBOL	CTY.	AMOUNT	
FILING FEE				
RENTAL				
UNEARNED				
REFUND				
TOTAL				
AMOUNT DUE				

BY:

DATE:

- Lease in Escrow?
- KGS? Of Interest?
- Auto Escalates? Operating Rights?
- Auto Renew? Operator
- Bond Filed?

FOR MMS USE ONLY

BILLEE	FOREST REFUGE
NUMBER	
OCS SECTION	
CODE	

Return Document To:
DSM Mining & Development Co.
P.O. Box 999
Rowlette, Texas 75030-0999

For BLM Use Only

AZ-3850-1 (July 1992)

268063

CHECK ONE



AFFIDAVIT OF PERFORMANCE OF ANNUAL WORK

Also fill in ITEMS 1 through 9 and the reverse side of this document.



NOTICE OF INTENTION TO HOLD

I intend to hold the claim(s)/site(s) listed on the reverse side of this document for the calendar year 19____. Also fill in ITEMS 1 through 4 and ITEM 9.

NOTICES OF INTENTION TO HOLD ARE FOR MILL SITES AND TUNNEL SITES OR FOR MINING CLAIMS WHEN ASSESSMENT WORK HAS NOT BEEN DONE, REGARDLESS OF WHETHER THE ANNUAL ASSESSMENT HAS BEEN SUSPENDED, DEFERRED, OR NOT YET ACCRUED. THE FILING OF A NOTICE OF INTENTION TO HOLD SHALL NOT RELIEVE THE OWNER OF COMPLYING WITH FEDERAL AND STATE LAWS PERTAINING TO THE PERFORMANCE OF ANNUAL ASSESSMENT WORK. NOTICES OF INTENTION TO HOLD FOR MILL SITES OR TUNNEL SITES NEED NOT BE COUNTY RECORDED. FOR MINING CLAIMS THE FORM FILED WITH BLM MUST BE IDENTICAL TO THE ONE THAT WAS OR WILL BE FILED WITH THE COUNTY.

Evidence of Annual Assessment Work or a Notice of Intention to Hold must be filed each calendar year following the calendar year in which the Claim/site was located.
ALL CLAIMS LISTED ON A SINGLE AFFIDAVIT MUST BE CONTIGUOUS.

1. State of Texas, County of Dallas ss:
2. I, (Name) Jon Stieben, trustee for DSM Mining & Development Co.
3. Reside at (Address) P.O. Box 999
City Rowlette, County Dallas, State Texas, Zip 75030-0999

being duly sworn, deposes and says that he/she is a citizen of the United States, more than eighteen years of age, that all of the facts set forth in this affidavit/notice, subject to the provisions and penalties of 18 USC 1001 pertaining to the filing of false, fictitious, or fraudulent statements with the United States, are true and correct according to the best of my knowledge, information and belief.

4. Owner's Name and Address (If not shown in items 1-3 above) CHECK HERE IF THIS IS A CHANGE OF ADDRESS
DSM Mining & Development Co.
P.O. Box 999
Rowlette, Texas 75030-0999


5. That I am personally acquainted with the mining claim(s). The work and improvements were made by and at the expense of the owner(s) of said claim(s). Said contiguous group of claims, listed on the reverse side of this document, are situated in the Troy Mining District, Gila County, Arizona.

6. That between the dates starting at 12 o'clock noon on September 1, 1997 and ending at 12 o'clock noon on September 1, 1998 at least \$ 1,000.00 dollars worth of work and improvements were done and performed upon said claim(s) or upon one or more of a contiguous group of claims for the benefit of all, or wholly or partly outside of a contiguous group of claims for the benefit of all, not including location work.

7. That the following persons were employed to perform the work and improvements described herein:
CMS

8. That the work and improvements performed were: Underground mine evaluation; mine improvements--timbering and electrifying; evaluation of ore--drilling; testing and assaying; road construction

9. Dated 12-18-98 Signature Jon A. Stieben
SUBSCRIBED AND SWORN TO before me, a Notary Public, this 18 day of December 1998
by Jon Stieben
Notary Public [Signature] Rowlette, Texas
MY COMMISSION EXPIRES 6-13-2000



For BLM Use Only

This form is for the purpose of complying with the laws of the United States Department of the Interior, Bureau of Land Management and the State of Arizona pertaining to assessment work and/or a notice of intention to hold. 30 USC 28, 43 CFR 3833.2, ARS 27-208. Subject to Paperwork Reduction Act and Privacy Act statements available at the the BLM AZ State Office. The form is not copyrighted. It may be reproduced without restriction.

ENTERED INTO COMPUTER
80 12/29/98

VERIFIED
JAN 05 1999

RECEIVED
BUREAU OF
LAND MANAGEMENT
Dec 22 10 54 AM '98
ARIZONA
STATE OFFICE
PHOENIX, ARIZONA

If the claims/sites have consecutive BLM #'s and are in the same Township, Range and Section(s) they may be listed as follows:

SAMPLE 1-10 AMC 19640-49 Dkt/Pg # 1025/1-10 (or)
RECORDING #9106173-82 4N 20W 36

CLAIM/SITE NAME	SERIAL NUMBER	Dkt/Pg or Recording # of ORIGINAL LOCATION NOTICE	TWN SHP	RNG	SEC(S)
1. DSM #1-2	AMC 268063-64	699/56-57	3S	14E	25
2. DSM #3-5	AMC 268065-67	699/58-60	3S	15E	30,31
3. DSM #6-10	AMC 268068-72	699/61-65	3S	15E	30
4.	AMC				
5.	AMC				
6.	AMC				
7.	AMC				
8.	AMC				
9.	AMC				
10.	AMC				
11.	AMC				
12.	AMC				
13.	AMC				
14.	AMC				
15.	AMC				
16.	AMC				
17.	AMC				
18.	AMC				
19.	AMC				
20.	AMC				
21.	AMC				
22.	AMC				
23.	AMC				
24.	AMC				
25.	AMC				
26.	AMC				
27.	AMC				
28.	AMC				
29.	AMC				
30.	AMC				

FILE WITH: Bureau of Land Management, AZ State Office, 222 N. Central Ave, Phoenix, Arizona 85004 and the respective county recorder, ON OR BEFORE DECEMBER 30th (NOT THE 31st) BLM REQUIRES A \$5.00 NONREFUNDABLE SERVICE CHARGE FOR EACH MINING CLAIM, MILL SITE OR TUNNEL SITE. ANNUAL FILINGS THAT ARE NOT ACCOMPANIED BY PROPER SERVICES CHARGES WILL BE RETURNED WITHOUT FURTHER ACTION BY BLM.

DSM Mining & Development Company
P.O. Box 999
Rowlett, Texas 75030-0999

Bureau of Land Management
222 North Central Avenue
Phoenix, AZ 85004-2203


December 15, 1998

Re: AMC 268063-72
DSM 1-10

Dear Sirs:

Please file enclosed for filing an Affidavit of Performance of Annual Work and a money order for \$50.00 for the filing fee.

Sincerely,


Jon Stieben
Trustee

cc: jas
Enclosures:

Affidavit of Performance of Annual Work

ARIZONA
STATE OFFICE
PHOENIX, ARIZONA

DEC 22 10 54 AM '98

RECEIVED
BUREAU OF
LAND MANAGEMENT

ENTERED INTO COMPUTER

12/29/98 JB

VERIFIED

UNITED STATES
DEPARTMENT OF THE INTERIOR
BUREAU OF LAND MANAGEMENT

RECEIPT AND ACCOUNTING ADVICE

NO. 2443865 07

CD/AZ

12/22/98

Subject: AFFIDAVITS OF ASSESSMENT WORK (10) 2 46 12 50.00

Applicant: DBM MINING & DEVELOPMENT CO
PO BOX 999
RDWLETTE TX 75030-0999

MO 69703720097

Remitter:

Assignor:

LEASE MANAGEMENT DATA NEW UPDATE PAYMENT

ORIGINAL SERIAL NO.	ASG.	TYPE	ST.	CTY.	FUND SYMBOL	ACRES/UNITS	RATE
AMC 268063 ET AL							

AMOUNT	ANV. DATE	EXP. DATE	BILL CYC.	S/C	DISTRICT	NEXT BILL	MISC. DATA	U of M	ACTUAL UNITS

ASSIGNMENT SERIAL NO.	ASG.	TYPE	ST.	CTY.	FUND SYMBOL	ACRES/UNITS	RATE

AMOUNT	ANV. DATE	EXP. DATE	BILL CYC.	S/C	DISTRICT	NEXT BILL	MISC. DATA	U of M	ACTUAL UNITS

APPLY REMITTANCE			
ACTION	FUND SYMBOL	CTY.	AMOUNT
FILING FEE			
RENTAL			
UNEARNED			
REFUND			
TOTAL			
AMOUNT DUE			

Remarks:

BY: _____ DATE: _____

- Lease in Escrow?
- KGS? Of Interest?
- Auto Escalates? Operating Rights?
- Auto Renew? Operator
- Bond Filed?

FOR MMS USE ONLY		
BILLEE	NUMBER	FOREST REFUGE
OCS SECTION		
CODE		

Return Document To:
Dripping Springs Min. & Dev. Co.
13410 Preston Road #133
Dallas, Texas 75240

For BLM Use Only

AZ-3850-1 (July 1992)

268063

CHECK ONE

AFFIDAVIT OF PERFORMANCE OF ANNUAL WORK

Also fill in ITEMS 1 through 9 and the reverse side of this document.

NOTICE OF INTENTION TO HOLD

I intend to hold the claim(s)/site(s) listed on the reverse side of this document for the calendar year 19____. Also fill in ITEMS 1 through 4 and ITEM 9.

NOTICES OF INTENTION TO HOLD ARE FOR MILL SITES AND TUNNEL SITES OR FOR MINING CLAIMS WHEN ASSESSMENT WORK HAS NOT BEEN DONE, REGARDLESS OF WHETHER THE ANNUAL ASSESSMENT HAS BEEN SUSPENDED, DEFERRED, OR NOT YET ACCRUED. THE FILING OF A NOTICE OF INTENTION TO HOLD SHALL NOT RELIEVE THE OWNER OF COMPLYING WITH FEDERAL AND STATE LAWS PERTAINING TO THE PERFORMANCE OF ANNUAL ASSESSMENT WORK. NOTICES OF INTENTION TO HOLD FOR MILL SITES OR TUNNEL SITES NEED NOT BE COUNTY RECORDED. FOR MINING CLAIMS THE FORM FILED WITH BLM MUST BE IDENTICAL TO THE ONE THAT WAS OR WILL BE FILED WITH THE COUNTY.

Evidence of Annual Assessment Work or a Notice of Intention to Hold must be filed each calendar year following the calendar year in which the Claim/site was located.
ALL CLAIMS LISTED ON A SINGLE AFFIDAVIT MUST BE CONTIGUOUS.

1. State of Texas, County of Dallas ss:
2. I, (Name) John Carpenter, trustee for Dripping Springs Mining & Development Co.
3. Reside at (Address) 13410 Preston Road #133
Dallas City, Dallas County, Texas State, Zip 75240

being duly sworn, deposes and says that he/she is a citizen of the United States, more than eighteen years of age, that all of the facts set forth in this affidavit/notice, subject to the provisions and penalties of 18 USC 1001 pertaining to the filing of false, fictitious, or fraudulent statements with the United States, are true and correct according to the best of my knowledge, information and belief.

4. Owner's Name and Address (If not shown in items 1-3 above) CHECK HERE IF THIS IS A CHANGE OF ADDRESS
Dripping Springs Min. & Dev. Co.
13410 Preston Road #133
Dallas, Texas 75240

5. That I am personally acquainted with the mining claim(s). The work and improvements were made by and at the expense of the owner(s) of said claim(s). Said contiguous group of claims, listed on the reverse side of this document, are situated in the Troy Mining District, Pinal County, Arizona.

6. That between the dates starting at 12 o'clock noon on September 1, 1997 and ending at 12 o'clock noon on September 1, 1998 at least \$ 1,000.00 dollars worth of work and improvements were done and performed upon said claim(s) or upon one or more of a contiguous group of claims for the benefit of all, or wholly or partly outside of a contiguous group of claims for the benefit of all, not including location work.

7. That the following persons were employed to perform the work and improvements described herein: Custom Milling Services

8. That the work and improvements performed were: Ore Evaluation: drilling, testing and assaying

9. Dated 15 Dec 1998 Signature John Carpenter
SUBSCRIBED AND SWORN TO before me, a Notary Public, this 15th day of December 1998
by Joyce Badame
Notary Public State of Texas
MY COMMISSION EXPIRES 6-20-00

This form is for the purpose of complying with the laws of the United States Department of the Interior, Bureau of Land Management and the State of Arizona 43 CFR 3833.2, ARS 27-208. Subject to Paperwork Reduction Act and Privacy Act statements available at the the BLM AZ State Office. The form is not copyrighted. It may be reproduced without restriction.

ENTERED INTO COMPUTER

SB 12/04/98

JOYCE BADAME
Notary Public, State of Texas
My Commission Expires 6-20-00

For BLM Use Only
VERIFIED
JAN 05 1999
Dec 21 10 07 AM '98
RECEIVED
BUREAU OF
LAND MANAGEMENT
ARIZONA
STATE OFFICE
PHOENIX, ARIZONA

If the claims/sites have consecutive BLM #'s and are in the same Township, Range and Section(s) they may be listed as follows:

SAMPLE 1-10

AMC 19640-49

Dkt/Pg # 1025/1-10 (or)
RECORDING #9106173-82

4N

20W

36

CLAIM/SITE NAME	SERIAL NUMBER	Dkt/Pg or Recording # of ORIGINAL LOCATION NOTICE	TWN SHP	RNG	SEC(S)
1. Barbarossa G-L	AMC 268081-86	1430/854-59	4S	14E	1
2. Barbarossa W-Z	AMC 268097-100	1430/865-568	4S	14E	1
3.	AMC				
4.	AMC				
5.	AMC				
6.	AMC				
7.	AMC				
8.	AMC				
9.	AMC				
10.	AMC				
11.	AMC				
12.	AMC				
13.	AMC				
14.	AMC				
15.	AMC				
16.	AMC				
17.	AMC				
18.	AMC				
19.	AMC				
20.	AMC				
21.	AMC				
22.	AMC				
23.	AMC				
24.	AMC				
25.	AMC				
26.	AMC				
27.	AMC				
28.	AMC				
29.	AMC				
30.	AMC				

FILE WITH: Bureau of Land Management, AZ State Office, 222 N. Central Ave, Phoenix, Arizona 85004 and the respective county recorder, ON OR BEFORE DECEMBER 30th (NOT THE 31st) BLM REQUIRES A \$5.00 NONREFUNDABLE SERVICE CHARGE FOR EACH MINING CLAIM, MILL SITE OR TUNNEL SITE. ANNUAL FILINGS THAT ARE NOT ACCOMPANIED BY PROPER SERVICES CHARGES WILL BE RETURNED WITHOUT FURTHER ACTION BY BLM.

Dripping Springs Mining & Development Co.
13410 Preston Rd. #133
Dallas, Texas 75240

Bureau of Land Management
Arizona State Office
222 North Central Avenue
Phoenix, AZ 85004-2203


December 18, 1998

Re: Barbarossa G-L, W+Z
AMC 268081-86;
AMC 268097-100

Dear Sirs:

Please file the enclosed Affidavit of Performance of Annual Work and a \$50.00 filing fee.

Sincerely,



J. W. Carpenter, Trustee

c: file
Encl.

ARIZONA
STATE OFFICE
PHOENIX, ARIZONA

DEC 24 10 07 AM '98

RECEIVED
BUREAU OF
LAND MANAGEMENT

ENTERED INTO COMPUTER

SB 12/29/98

ENTERED INTO COMPUTER

UNITED STATES
DEPARTMENT OF THE INTERIOR
BUREAU OF LAND MANAGEMENT

RECEIPT AND ACCOUNTING ADVICE

NO. 2443892 07

CD/AZ 12/28/98

Subject: AFFIDAVITS OF ASSESSMENT WORK (10) 2 2 12 50.00

Applicant:

DRIPPING SPRINGS MIN &
DEVELOPMENT
13410 PRESTON RD, #133
DALLAS TX 75240

Remitter: MO 69710404050

Assignor:

LEASE MANAGEMENT DATA NEW UPDATE PAYMENT

ORIGINAL SERIAL NO.	ASG.	TYPE	ST.	CTY.	FUND SYMBOL	ACRES/UNITS	RATE
AMC 268081 ET AL							

AMOUNT	ANV. DATE	EXP. DATE	BILL CYC.	S/C	DISTRICT	NEXT BILL	MISC. DATA	U of M	ACTUAL UNITS

ASSIGNMENT SERIAL NO.	ASG.	TYPE	ST.	CTY.	FUND SYMBOL	ACRES/UNITS	RATE

AMOUNT	ANV. DATE	EXP. DATE	BILL CYC.	S/C	DISTRICT	NEXT BILL	MISC. DATA	U of M	ACTUAL UNITS

APPLY REMITTANCE			
ACTION	FUND SYMBOL	CTY.	AMOUNT
FILING FEE			
RENTAL			
UNEARNED			
REFUND			
TOTAL			
AMOUNT DUE			

Remarks:

BY: _____ DATE: _____

Lease in Escrow?
 KGS? Of Interest?
 Auto Escalates? Operating Rights?
 Auto Renew? Operator
 Bond Filed?

FOR MMS USE ONLY

BILLEE	FOREST REFUGE
NUMBER	
OCS SECTION	
CODE	

Return Document To:
Barbarossa Mining Company
397 Dalrich Village #329
Richardson, Texas 75080

For BLM Use Only

AZ-3850-1 (July 1992)

259412
268063
277715

AFFIDAVIT OF PERFORMANCE OF ANNUAL WORK

Also fill in ITEMS 1 through 9 and the reverse side of this document.

CHECK
ONE

NOTICE OF INTENTION TO HOLD

I intend to hold the claim(s)/site(s) listed on the reverse side of this document for the calendar year 19____. Also fill in ITEMS 1 through 4 and ITEM 9.

NOTICES OF INTENTION TO HOLD ARE FOR MILL SITES AND TUNNEL SITES OR FOR MINING CLAIMS WHEN ASSESSMENT WORK HAS NOT BEEN DONE, REGARDLESS OF WHETHER THE ANNUAL ASSESSMENT HAS BEEN SUSPENDED, DEFERRED, OR NOT YET ACCRUED. THE FILING OF A NOTICE OF INTENTION TO HOLD SHALL NOT RELIEVE THE OWNER OF COMPLYING WITH FEDERAL AND STATE LAWS PERTAINING TO THE PERFORMANCE OF ANNUAL ASSESSMENT WORK. NOTICES OF INTENTION TO HOLD FOR MILL SITES OR TUNNEL SITES NEED NOT BE COUNTY RECORDED. FOR MINING CLAIMS THE FORM FILED WITH BLM MUST BE IDENTICAL TO THE ONE THAT WAS OR WILL BE FILED WITH THE COUNTY.

Evidence of Annual Assessment Work or a Notice of Intention to Hold must be filed each calendar year following the calendar year in which the Claim/site was located.
ALL CLAIMS LISTED ON A SINGLE AFFIDAVIT MUST BE CONTIGUOUS.

1. State of Texas, County of Dallas ss:
2. I, (Name) Michael Lee, trustee for Barbarossa Mining Company
3. Reside at (Address) 397 Dalrich Village #329
City Richardson, County Dallas, State Texas, Zip 75080

being duly sworn, deposes and says that he/she is a citizen of the United States, more than eighteen years of age, that all of the facts set forth in this affidavit/notice, subject to the provisions and penalties of 18 USC 1001 pertaining to the filing of false, fictitious, or fraudulent statements with the United States, are true and correct according to the best of my knowledge, information and belief.

4. Owner's Name and Address (If not shown in items 1-3 above) CHECK HERE IF THIS IS A CHANGE OF ADDRESS
Barbarossa Mining Company
397 Dalrich Village, #329
Richardson, Texas 75080

5. That I am personally acquainted with the mining claim(s). The work and improvements were made by and at the expense of the owner(s) of said claim(s). Said contiguous group of claims, listed on the reverse side of this document, are situated in the Troy Mining District, Gila County, Arizona.

6. That between the dates starting at 12 o'clock noon on September 1, 1997 and ending at 12 o'clock noon on September 1, 1998 at least \$ 1,000.00 dollars worth of work and improvements were done and performed upon said claim(s) or upon one or more of a contiguous group of claims for the benefit of all, or wholly or partly outside of a contiguous group of claims for the benefit of all, not including location work.

7. That the following persons were employed to perform the work and improvements described herein: Jerry Peavler

8. That the work and improvements performed were: Road construction; Ore Evaluation; drilling, testing and assaying

9. Dated 12-16-98 Signature Michael Lee Trustee
SUBSCRIBED AND SWORN TO before me, a Notary Public, this 16 day of December 1998
by Michael Lee Trustee
Notary Public Debra Sue Montague
MY COMMISSION EXPIRES 11-06-00

This form is for the purpose of complying with the laws of the United States Department of the Interior, Bureau of Land Management and the State of Arizona pertaining to assessment work and/or a notice of intention to hold. 30 USC 28, 43 CFR 3833.2, ARS 27-208. Subject to Paperwork Reduction Act and Privacy Act statements available at the the BLM AZ State Office. The form is not copyrighted. It may be reproduced without restriction.

DEBRA SUE MONTAGUE
MY COMMISSION EXPIRES
November 6, 2000

For BLM Use Only
RECEIVED
BUREAU OF
LAND MANAGEMENT
Dec 22 10 55 AM '99
ARIZONA
STATE OFFICE
PHOENIX, ARIZONA

Verified
11/5/99

ENTERED INTO COMPUTER
5-10 115198

If the claims/sites have consecutive BLM #'s and are in the same Township, Range and Section(s), they may be listed as follows:

CLAIM/SITE NAME	SERIAL NUMBER	Dkt/Pg or Recording # of ORIGINAL LOCATION NOTICE	TWN SHP	RNG	SEC(S)
SAMPLE 1-10	AMC 19640-49	Dkt/Pg # 1025/1-10 (or) RECORDING #9106173-82	4N	20W	36
1. DSM #11-12	AMC 268073-74	699/66-67	2S	14E	25
2. Barbarossa #5-10	AMC 259416-21	675/575-82	3S	15E	31
3. Barbarossa #11-12	AMC 277715-16	721/508-509	3S	15E	31
4.	AMC				
5.	AMC				
6.	AMC				
7.	AMC				
8.	AMC				
9.	AMC				
10.	AMC				
11.	AMC				
12.	AMC				
13.	AMC				
14.	AMC				
15.	AMC				
16.	AMC				
17.	AMC				
18.	AMC				
19.	AMC				
20.	AMC				
21.	AMC				
22.	AMC				
23.	AMC				
24.	AMC				
25.	AMC				
26.	AMC				
27.	AMC				
28.	AMC				
29.	AMC				
30.	AMC				

FILE WITH: Bureau of Land Management, AZ State Office, 222 N. Central Ave, Phoenix, Arizona 85004 and the respective county recorder, ON OR BEFORE DECEMBER 30th (NOT THE 31st) BLM REQUIRES A \$5.00 NONREFUNDABLE SERVICE CHARGE FOR EACH MINING CLAIM, MILL SITE OR TUNNEL SITE. ANNUAL FILINGS THAT ARE NOT ACCOMPANIED BY PROPER SERVICES CHARGES WILL BE RETURNED WITHOUT FURTHER ACTION BY BLM.

Barbarossa Mining Company
397 Dalrich Village
Suite 329
Richardson, Texas 75080

Bureau of Land Management
Arizona State Office
222 North Central Avenue
Phoenix, AZ 85004-2203

December 15, 1998

Re: AMC 268073-74
AMC 209416-21
AMC 277715-16

Dear Sirs:

Enclosed please find an Affidavit of Performance of Annual Work. Please file it and return it to the above address. Also please find enclosed \$50.00 for the filing fee.

Sincerely,

Michael Lee

Michael Lee, Trustee

cc: ML
Enclosures

RECEIVED
BUREAU OF
LAND MANAGEMENT
DEC 22 10 55 AM '98
ARIZONA
STATE OFFICE
PHOENIX, ARIZONA

ENTERED INTO COMPUTER

JB 1/15/98

UNITED STATES
DEPARTMENT OF THE INTERIOR
BUREAU OF LAND MANAGEMENT

RECEIPT AND ACCOUNTING ADVICE

NO. 2443866

Subject: RECEIPT AND ACCOUNTING ADVICE

Applicant: [Faded text]

Remitter:

Assignor:

LEASE MANAGEMENT DATA										
<input type="checkbox"/> NEW <input type="checkbox"/> UPDATE <input type="checkbox"/> PAYMENT										
ORIGINAL SERIAL NO.	ASG.	TYPE	ST.	CTY.	FUND SYMBOL			ACRES/UNITS	RATE	
AMOUNT	ANV. DATE	EXP. DATE	BILL CYC.	S/C	DISTRICT	NEXT BILL	MISC. DATA	U of M	ACTUAL UNITS	
ASSIGNMENT SERIAL NO.	ASG.	TYPE	ST.	CTY.	FUND SYMBOL			ACRES/UNITS	RATE	
AMOUNT	ANV. DATE	EXP. DATE	BILL CYC.	S/C	DISTRICT	NEXT BILL	MISC. DATA	U of M	ACTUAL UNITS	

APPLY REMITTANCE			
ACTION	FUND SYMBOL	CTY.	AMOUNT
FILING FEE			
RENTAL			
UNEARNED			
REFUND			
TOTAL			
AMOUNT DUE			

Remarks:

BY:

DATE:

Lease in Escrow?
 KGS?
 Auto Escalates?
 Auto Renew?

Of Interest?
 Operating Rights?
 Operator
 Bond Filed?

FOR MMS USE ONLY

BILLEE		FOREST REFUGE
NUMBER		
OCS SECTION		
CODE		

Return Document To:
Lode Mining Claims Company
1316 Devonshire Ln.
Mesquite, Texas 75150

For BLM Use Only

AZ-3850-1 (July 1992)

268063
259412

Empty box for BLM use only.

AFFIDAVIT OF PERFORMANCE OF ANNUAL WORK

Also fill in ITEMS 1 through 9 and the reverse side of this document.

CHECK ONE

NOTICE OF INTENTION TO HOLD

I intend to hold the claim(s)/site(s) listed on the reverse side of this document for the calendar year 19___. Also fill in ITEMS 1 through 4 and ITEM 9.

NOTICES OF INTENTION TO HOLD ARE FOR MILL SITES AND TUNNEL SITES OR FOR MINING CLAIMS WHEN ASSESSMENT WORK HAS NOT BEEN DONE, REGARDLESS OF WHETHER THE ANNUAL ASSESSMENT HAS BEEN SUSPENDED, DEFERRED, OR NOT YET ACCRUED. THE FILING OF A NOTICE OF INTENTION TO HOLD SHALL NOT RELIEVE THE OWNER OF COMPLYING WITH FEDERAL AND STATE LAWS PERTAINING TO THE PERFORMANCE OF ANNUAL ASSESSMENT WORK. NOTICES OF INTENTION TO HOLD FOR MILL SITES OR TUNNEL SITES NEED NOT BE COUNTY RECORDED. FOR MINING CLAIMS THE FORM FILED WITH BLM MUST BE IDENTICAL TO THE ONE THAT WAS OR WILL BE FILED WITH THE COUNTY.

Evidence of Annual Assessment Work or a Notice of Intention to Hold must be filed each calendar year following the calendar year in which the Claim/site was located.

ALL CLAIMS LISTED ON A SINGLE AFFIDAVIT MUST BE CONTIGUOUS.

1. State of Texas, County of Dallas ss:
2. I, (Name) Perry Litton, trustee for Lode Mining Claims Company
3. Reside at (Address) 1316 Devonshire Ln.
Mesquite, County Dallas, State Texas, Zip 75150

being duly sworn, deposes and says that he/she is a citizen of the United States, more than eighteen years of age, that all of the facts set forth in this affidavit/notice, subject to the provisions and penalties of 18 USC 1001 pertaining to the filing of false, fictitious, or fraudulent statements with the United States, are true and correct according to the best of my knowledge, information and belief.

4. Owner's Name and Address (If not shown in items 1-3 above) CHECK HERE IF THIS IS A CHANGE OF ADDRESS
Lode Mining Claims Company
1316 Devonshire Ln.
Mesquite, Texas 75150

5. That I am personally acquainted with the mining claim(s). The work and improvements were made by and at the expense of the owner(s) of said claim(s). Said contiguous group of claims, listed on the reverse side of this document, are situated in the Troy Mining District, Gila, Pinal County, Arizona.


6. That between the dates starting at 12 o'clock noon on September 1, 19 97 and ending at 12 o'clock noon on September 1, 19 98 at least \$ 1,000.00 dollars worth of work and improvements were done and performed upon said claim(s) or upon one or more of a contiguous group of claims for the benefit of all, or wholly or partly outside of a contiguous group of claims for the benefit of all, not including location work.

7. That the following persons were employed to perform the work and improvements described herein: Jerry Peavler d/b/a CMS

8. That the work and improvements performed were: drilling, testing, assaying and general ore evaluation; road construction

9. Dated 12-15-98 Signature [Signature]
SUBSCRIBED AND SWORN TO before me, a Notary Public, this 15 day of December 19 98
by [Signature]
Notary Public State of Texas
MY COMMISSION EXPIRES 06-28-2001

This form is for the purpose of complying with the laws of the United States Department of the Interior, Bureau of Land Management and the State of Arizona pertaining to assessment work and/or a notice of intention to hold. 30 USC 28, 43 CFR 3833.2, ARS 27-208. Subject to Paperwork Reduction Act and Privacy Act statements available at the the BLM AZ State Office. The form is not copyrighted. It may be reproduced without restriction.



For BLM Use Only
RECEIVED
BUREAU OF LAND MANAGEMENT
ARIZONA STATE OFFICE
PHOENIX, ARIZONA
Dec 24 10 05 AM '98

ENTERED INTO COMPUTER

JB 10/09/98

VERIFIED
JAN 05 1999

If the claims/sites have consecutive BLM #'s and are in the same Township, Range and Section(s), they may be listed as follows:

SAMPLE 1-10

AMC 19640-49

Dkt/Pg # 1025/1-10 (or)
RECORDING #9106173-82

4N

20W

36

CLAIM/SITE NAME	SERIAL NUMBER	Dkt/Pg or Recording # of ORIGINAL LOCATION NOTICE	TWN SHP	RNG	SEC(S)
1. Barbarosa #14	AMC 259412-15	675/564-70	3S	15E	31
2. Barbarosa A	AMC 268075	699/53	4S	15E	6
3. Barbarosa B	AMC 268076	699/54	4S	14E,15E	1
4. Barbarosa C	AMC 268077	699/55	4S	14E	1
5. Barbarosa D-F	AMC 268078-80	1430/851-853	4S	14E	1
6.	AMC				
7.	AMC				
8.	AMC				
9.	AMC				
10.	AMC				
11.	AMC				
12.	AMC				
13.	AMC				
14.	AMC				
15.	AMC				
16.	AMC				
17.	AMC				
18.	AMC				
19.	AMC				
20.	AMC				
21.	AMC				
22.	AMC				
23.	AMC				
24.	AMC				
25.	AMC				
26.	AMC				
27.	AMC				
28.	AMC				
29.	AMC				
30.	AMC				

FILE WITH: Bureau of Land Management, AZ State Office, 222 N. Central Ave, Phoenix, Arizona 85004 and the respective county recorder, ON OR BEFORE DECEMBER 30th (NOT THE 31st) BLM REQUIRES A \$5.00 NONREFUNDABLE SERVICE CHARGE FOR EACH MINING CLAIM, MILL SITE OR TUNNEL SITE. ANNUAL FILINGS THAT ARE NOT ACCOMPANIED BY PROPER SERVICES CHARGES WILL BE RETURNED WITHOUT FURTHER ACTION BY BLM.

ENTERED INTO COMPUTER

80 10/21/88

VERIFIED

JAN 05 1989

Lode Mining Company
1316 Devonshire Ln.
Mesquite, Texas 75150

Bureau of Land Management
222 North Central Avenue
Phoenix, AZ 85004-2203

December 16, 1998

Re: AMC 259412-259415
Barbarossa 1-4
AMC 268075-268080
Barbarossa A-F

Dear Sirs:

Enclosed please find an Affidavit of Performance of Annual Work and a \$50.00 filing fee.

Yours truly,


Perry Litton, Ttee.

cc: pll
enclosures

ARIZONA
STATE OFFICE
PHOENIX, ARIZONA

Dec 24 10 05 AM '98

RECEIVED
BUREAU OF
LAND MANAGEMENT

UNITED STATES
DEPARTMENT OF THE INTERIOR
BUREAU OF LAND MANAGEMENT

RECEIPT AND ACCOUNTING ADVICE

NO. 2443887

07

CD/AZ

12/24/98

Subject:

AFFIDAVITS OF ASSESSMENT WORK (10)

2 9 12

50.00

Applicant:

LODE MINING CLAIMS CO
1316 DEVONSHIRE LANE
MESQUITE TX 75150

Remitter: MO 69703339882

Assignor:

LEASE MANAGEMENT DATA NEW UPDATE PAYMENT

ORIGINAL SERIAL NO.	ASG.	TYPE	ST.	CTY.	FUND SYMBOL			ACRES/UNITS	RATE
AMC 259412 et al.									
AMC 259412 et al.									

AMOUNT	ANV. DATE	EXP. DATE	BILL CYC.	S/C	DISTRICT	NEXT BILL	MISC. DATA	U of M	ACTUAL UNITS

ASSIGNMENT SERIAL NO.	ASG.	TYPE	ST.	CTY.	FUND SYMBOL			ACRES/UNITS	RATE

AMOUNT	ANV. DATE	EXP. DATE	BILL CYC.	S/C	DISTRICT	NEXT BILL	MISC. DATA	U of M	ACTUAL UNITS

APPLY REMITTANCE

ACTION	FUND SYMBOL	CTY.	AMOUNT
FILING FEE			
RENTAL			
UNEARNED			
REFUND			
TOTAL			
AMOUNT DUE			

Remarks:

BY:

DATE:

Lease in Escrow?
 KGS? Of Interest?
 Auto Escalates? Operating Rights?
 Auto Renew? Operator
 Bond Filed?

FOR MMS USE ONLY

BILLEE		FOREST REFUGE
NUMBER		
OCS SECTION		
CODE		

(Separate)

DEPARTMENT OF THE INTERIOR
BUREAU OF LAND MANAGEMENT

FORM APPROVED
OMB NO. 1004-0114
Expires September 30, 1999

463

MAINTENANCE FEE PAYMENT WAIVER CERTIFICATION

This small miner waiver is filed to hold the claims/sites listed below for the assessment year beginning at noon on the first September 1 following the official filing of this form with BLM.

The undersigned owner(s) of the mining claims/sites listed below hereby certify under penalty of 18 U.S.C. 1001 and 43 U.S.C. 1212 that:

I/We control, or will control, ten or fewer mining claims/sites located and maintained on Federal land in the United States of America on the August 31 that is one day before the beginning of the assessment year indicated in line one above.

I/We have/will performed/perform assessment work upon the claims listed below for the current assessment year as of the August 31 indicated in line three above. This work meets the requirements of the General Mining Law of 1872, as amended; the Act of August 10, 1993; and the regulations at 43 CFR 3833 and 3850. Such work will be described on our affidavit of labor. Listing a site on this form constitutes a filing of a Notice of Intention to Hold for that site. I enclose a \$5.00 per site service charge (recording fee) for each site listed.

Please check this box if the following statement applies to you.

I/We relinquish my/our claims and/or sites not listed below.

268063

The mining claims and sites for which the above waiver from payment of the maintenance fees is made are:

CLAIM NAME	BLM RECORDATION SERIAL NUMBER
1. DSM #1-10	AMC 268063-72
2.	
3.	
4.	
5.	
6.	
7.	
8.	
9.	
10.	

All owner(s) of the above mining claims and sites are filing for this waiver.

I/We understand and acknowledge that pursuant to 43 U.S.C. 1212 and 18 U.S.C. 1001, the filing of a false, fictitious, or fraudulent document with the Bureau of Land Management may result in a fine of up to \$10,000, a prison term not to exceed five years, or both.

DSM Mining & Development Co., Jon Stieben, Trustee
(Owner's Name - Please Print)

by: [Signature], Trustee
(Owner's Signature)

9101 Woodlake Dr.
(Street or P.O. Box)

Rowlett Texas 75088
(City) (State) (Zip Code)

(Owner's Name - Please Print)

(Owner's Signature)

(Street or P.O. Box)

(City) (State) (Zip Code)

(Owner's Name - Please Print)

(Owner's Signature)

(Street or P.O. Box)

(City) (State) (Zip Code)

(Owner's Name - Please Print)

(Owner's Signature)

(Street or P.O. Box)

(City) (State) (Zip Code)

ENTERED IN COMPUTER

DSM 9/10/98

VERIFIED

SEP 23 1998

(Owner's Name - Please Print)

(Street or P.O. Box)

(Owner's Name - Please Print)

(Street or P.O. Box)

(Owner's Name - Please Print)

(Street or P.O. Box)

(Owner's Name - Please Print)

(Street or P.O. Box)

(Owner's Signature)

(City) _____
(State) _____
(Zip Code)

(Owner's Signature)

(City) _____
(State) _____
(Zip Code)

(Owner's Signature)

(City) _____
(State) _____
(Zip Code)

(Owner's Signature)

(City) _____
(State) _____
(Zip Code)

INSTRUCTIONS

1. This certification of waiver from payment of maintenance fees is made under the regulations at 43 CFR 3833 and 3850.
2. This waiver must be filed in advance of the assessment year for which a waiver is sought, but in no event be filed later than the August 31st preceding the assessment year for which the waiver is sought.
3. You must still record your affidavit of assessment work for claims listed and/or Notices of Intention to Hold for any sites listed with the BLM by each December 30th, and the local recording office under State law, as in the past.
4. A \$5.00 service charge (recording fee) is required for all sites listed, otherwise a separate notice of intent to hold must be filed by December 30.
5. This waiver must be filed in the BLM State Office where the mining claims are recorded.
6. If the claims and sites are located in more than one State, a separate waiver form must be filed in each State in which they are held. The total number of claims and sites listed on separate waiver forms cannot exceed ten.
7. All claim names and Bureau of Land Management (BLM) serial numbers must be listed for all mining claims and sites for which a waiver is sought.
8. All owners and their addresses must be listed.
9. This waiver form must be signed by all of the owners or their designated agent. If an agent is designated, a statement appointing the agent, signed by all of the owners, must be submitted with this certification, if a designation of agent is not currently on file with the BLM State office where your claims and sites are recorded.
10. Mining claims and sites held by a husband and wife, either jointly or individually, or their children under the age of discretion, shall be counted towards the 10 claim limit. Mining claims and sites held in co-ownership, or by an association of locators, by a partnership, or by a corporation shall be counted towards the 10 claim limit for claimants that have an interest in these entities.
11. Failure to pay the maintenance fee or meet the requirements for waiver from payment of the maintenance fee by any August 31st deadline for the following assessment year shall cause the mining claims and sites to be declared null and void.

NOTICE/BURDEN HOURS STATEMENT

The Privacy Act of 1974 and the regulation in 43 CFR 2.48(d) provide that you be furnished the following information in connection with the information required by this certification of exemption from rental fees form.

AUTHORITY: 30 U.S.C. 28-28k; 43 U.S.C. 1201, 1740, and 1744; 43 CFR 3833 and 3850.

PRINCIPLE PURPOSE: This information is to be used to verify that the owner(s) of a mining claim has complied with the Act of August 10, 1993 (107 Stat. 312), and is entitled to perform assessment work in lieu of paying the maintenance fee for the mining claims listed on this form.

ROUTINE USE: (1) Adjudication of the claimant(s) certification of waiver from paying the maintenance fee otherwise required by the Act of August 10, 1993 (107 Stat. 312). (2) Disclosure may be made to appropriate Federal agencies when location is made within the agency's geographic area of responsibility. (3) Information from the record and/or the record will be transferred to the appropriate Federal, State, or local agency, or a member of the public in response to a specific request for pertinent information. (4) Information may also be provided to the Department of Justice or in a proceeding before a court or adjudicative body; or to Federal, State, local or foreign agencies when needed for enforcement of civil or criminal codes or applicable regulations concerning title rights upon the public land.

EFFECT OF NOT PROVIDING INFORMATION: Disclosure of this information is required by the Act of August 10, 1993 (107 Stat. 312) and 43 CFR 3833 for those owners wishing to take the small miners waiver allowed under 43 CFR 3833 and 3850. Failure to supply the information required in this form to support the owner(s) certification of waiver from payment of the otherwise required maintenance fees will result in the waiver being disallowed and the mining claims declared null and void by the Bureau of Land Management (BLM).

The Paperwork Reduction Act of 1980 (44 U.S.C. 3501, et seq.) requires us to tell you that:

This information is being collected to allow the BLM to determine if you qualify for a waiver from the payment of \$100 per mining claim maintenance fee established by the Act of August 10, 1993 (107 Stat. 312) and the implementing regulations at 43 CFR 3833 and 3850. A response to this request is required in accordance with the statute (107 Stat. 312) to retain your benefit.

Public reporting burden for this form is estimated to average 8 minutes per response, including time to review instructions, gathering and maintaining data, and completing and reviewing the form. Direct comments regarding this burden estimate, or any other aspect of this form, to the Department of the Interior, Bureau of Land Management, Information Collection Clearance Officer (DW-101) Denver Federal Center, Building 40, P.O. Box 25047, Denver, CO 80225-0047 and the Office of Management and Budget, Paperwork Reduction Project (1004-0114), Washington, D.C. 20503.

BLM would like you to know that you do not have to respond to this, or any other, Federal agency-sponsored information collection unless it displays a currently valid OMB control number.

FOR OFFICIAL USE ONLY

Aug 28 9 23 AM '98

RECEIVED
BUREAU OF LAND MANAGEMENT
DENVER

DSM Mining & Development Co.
9101 Woodlake Dr.
Rowlett, Texas 75088

Bureau of Land Management
222 North Central Avenue
Phoenix, AZ 85004-2203


August 26, 1998

Re: Maintenance Fee Payment Waiver

Dear Sir or Madam:

Enclosed please find the above-referenced document for filing. Please return a copy in the enclosed envelope.

Sincerely,


Jon Stieben, Trustee

c: file
Encl.

ARIZONA
STATE OFFICE
PHOENIX, ARIZONA

JUL 28 9 23 AM '98

RECEIVED
BUREAU OF
LAND MANAGEMENT

DEPARTMENT OF THE INTERIOR
BUREAU OF LAND MANAGEMENT

MAINTENANCE FEE PAYMENT WAIVER CERTIFICATION

This small miner waiver is filed to hold the claims/sites listed below for the assessment year beginning at noon on the first September 1 following the official filing of this form with BLM.

The undersigned owner(s) of the mining claims/sites listed below hereby certify under penalty of 18 U.S.C. 1001 and 43 U.S.C. 1212 that:

I/We control, or will control, ten or fewer mining claims/sites located and maintained on Federal land in the United States of America on the August 31 that is one day before the beginning of the assessment year indicated in line one above.

I/We have/will performed/performed assessment work upon the claims listed below for the current assessment year as of the August 31 indicated in line three above. This work meets the requirements of the General Mining Law of 1872, as amended; the Act of August 10, 1993; and the regulations at 43 CFR 3833 and 3850. Such work will be described on our affidavit of labor. Listing a site on this form constitutes a filing of a Notice of Intention to Hold for that site. I enclose a \$5.00 per site service charge (recording fee) for each site listed.

Please check this box if the following statement applies to you.

I/We relinquish my/our claims and/or sites not listed below.

268063

The mining claims and sites for which the above waiver from payment of the maintenance fees is made are:

CLAIM NAME	BLM RECORDATION SERIAL NUMBER
1. Barbarossa M-V	AMC 268087-96
2.	
3.	
4.	
5.	
6.	
7.	
8.	
9.	
10.	

All owner(s) of the above mining claims and sites are filing for this waiver.

I/We understand and acknowledge that pursuant to 43 U.S.C. 1212 and 18 U.S.C. 1001, the filing of a false, fictitious, or fraudulent document with the Bureau of Land Management may result in a fine of up to \$10,000, a prison term not to exceed five years, or both.

Steamboat Jack Mining Co., Richard Brand, Trustee

by: *Richard Brand* Trustee

(Owner's Name - Please Print)

(Owner's Signature)

Rt. 1, Box 368W

Sanger

Texas

75266

(Street or P.O. Box)

(City)

(State)

(Zip Code)

(Owner's Name - Please Print)

(Owner's Signature)

(Street or P.O. Box)

(City)

(State)

(Zip Code)

(Owner's Name - Please Print)

(Owner's Signature)

(Street or P.O. Box)

(City)

(State)

(Zip Code)

(Owner's Name - Please Print)

(Owner's Signature)

(Street or P.O. Box)

(City)

(State)

(Zip Code)

ENTERED IN COMPUTER

9/9/98 *MB*

VERIFIED

SEP 23 1998

(Owner's Name - Please Print)

(Street or P.O. Box)

(Owner's Name - Please Print)

(Street or P.O. Box)

(Owner's Name - Please Print)

(Street or P.O. Box)

(Owner's Name - Please Print)

(Street or P.O. Box)

(Owner's Signature)

(City) _____
(State) _____
(Zip Code)

(Owner's Signature)

(City) _____
(State) _____
(Zip Code)

(Owner's Signature)

(City) _____
(State) _____
(Zip Code)

(Owner's Signature)

(City) _____
(State) _____
(Zip Code)

INSTRUCTIONS

1. This certification of waiver from payment of maintenance fees is made under the regulations at 43 CFR 3833 and 3850.
2. This waiver must be filed in advance of the assessment year for which a waiver is sought, but in no event be filed later than the August 31st preceding the assessment year for which the waiver is sought.
3. You must still record your affidavit of assessment work for claims listed and/or Notices of Intention to Hold for any sites listed with the BLM by each December 30th, and the local recording office under State law, as in the past.
4. A \$5.00 service charge (recording fee) is required for all sites listed, otherwise a separate notice of intent to hold must be filed by December 30.
5. This waiver must be filed in the BLM State Office where the mining claims are recorded.
6. If the claims and sites are located in more than one State, a separate waiver form must be filed in each State in which they are held. The total number of claims and sites listed on separate waiver forms cannot exceed ten.
7. All claim names and Bureau of Land Management (BLM) serial numbers must be listed for all mining claims and sites for which a waiver is sought.
8. All owners and their addresses must be listed.
9. This waiver form must be signed by all of the owners or their designated agent. If an agent is designated, a statement appointing the agent, signed by all of the owners, must be submitted with this certification, if a designation of agent is not currently on file with the BLM State office where your claims and sites are recorded.
10. Mining claims and sites held by a husband and wife, either jointly or individually, or their children under the age of discretion, shall be counted towards the 10 claim limit. Mining claims and sites held in co-ownership, or by an association of locators, by a partnership, or by a corporation shall be counted towards the 10 claim limit for claimants that have an interest in these entities.
11. Failure to pay the maintenance fee or meet the requirements for waiver from payment of the maintenance fee by any August 31st deadline for the following assessment year shall cause the mining claims and sites to be declared null and void.

NOTICE/BURDEN HOURS STATEMENT

The Privacy Act of 1974 and the regulation in 43 CFR 2.48(d) provide that you be furnished the following information in connection with the information required by this certification of exemption from rental fees form.

AUTHORITY: 30 U.S.C. 28-28k; 43 U.S.C. 1201, 1740, and 1744; 43 CFR 3833 and 3850.

PRINCIPLE PURPOSE: This information is to be used to verify that the owner(s) of a mining claim has complied with the Act of August 10, 1993 (107 Stat. 312), and is entitled to perform assessment work in lieu of paying the maintenance fee for the mining claims listed on this form.

ROUTINE USE: (1) Adjudication of the claimant(s) certification of waiver from paying the maintenance fee otherwise required by the Act of August 10, 1993 (107 Stat. 312). (2) Disclosure may be made to appropriate Federal agencies when location is made within the agency's geographic area of responsibility. (3) Information from the record and/or the record will be transferred to the appropriate Federal, State, or local agency, or a member of the public in response to a specific request for pertinent information. (4) Information may also be provided to the Department of Justice or in a proceeding before a court or adjudicative body; or to Federal, State, local or foreign agencies when needed for enforcement of civil or criminal codes or applicable regulations concerning title rights upon the public land.

EFFECT OF NOT PROVIDING INFORMATION: Disclosure of this information is required by the Act of August 10, 1993 (107 Stat. 312) and 43 CFR 3833 for those owners wishing to take the small miners waiver allowed under 43 CFR 3833 and 3850. Failure to supply the information required in this form to support the owner(s) certification of waiver from payment of the otherwise required maintenance fees will result in the waiver being disallowed and the mining claims declared null and void by the Bureau of Land Management (BLM).

The Paperwork Reduction Act of 1980 (44 U.S.C. 3501, et seq.) requires us to tell you that:

This information is being collected to allow the BLM to determine if you qualify for a waiver from the payment of \$100 per mining claim maintenance fee established by the Act of August 10, 1993 (107 Stat. 312) and the implementing regulations at 43 CFR 3833 and 3850. A response to this request is required in accordance with the statute (107 Stat. 312) to retain your benefit.

Public reporting burden for this form is estimated to average 8 minutes per response, including time to review instructions, gathering and maintaining data, and completing and reviewing the form. Direct comments regarding this burden estimate, or any other aspect of this form, to the Department of the Interior, Bureau of Land Management, Information Collection Clearance Officer (DW-101) Denver Federal Center, Building 40, P.O. Box 25047, Denver, CO 80225-0047 and the Office of Management and Budget, Paperwork Reduction Project (1004-0114), Washington, D.C. 20503.

BLM would like you to know that you do not have to respond to this, or any other, Federal agency-sponsored information collection unless it displays a currently valid OMB control number.

FOR OFFICIAL USE ONLY

RECEIVED
BUREAU OF
LAND MANAGEMENT
DENVER, COLORADO
SEP 3 10 54 AM '99

Steamboat Jack Mining Company
Rt. 1, Box 368W
Sanger, Texas 75266

Bureau of Land Management
222 North Central Avenue
Phoenix, AZ 85004-2203

August 30, 1998

Re: Maintenance Fee Payment Waiver

To whom It May Concern:

Please file the enclosed Maintenance Fee Payment Waiver and use the envelope which is also enclosed to return a copy.

Sincerely,



Rick Brand, Trustee

c: file
Encl.

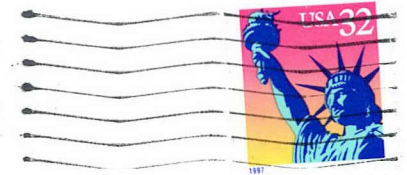
RECEIVED
BUREAU OF
LAND MANAGEMENT

SEP 3 10 54 AM '98

ARIZONA
STATE OFFICE
PHOENIX, ARIZONA

Steamboat Jack Mining Company
Rt. 1, Box 368W
Sanger, Texas 75266

RECEIVED
BUREAU OF
LAND MANAGEMENT



SEP 3 10 54 AM '98

ARIZONA
STATE OFFICE
PHOENIX, ARIZONA

Bureau of Land Management
222 North Central Avenue
Phoenix, AZ 85004-2203

85004+2203



MAINTENANCE FEE PAYMENT WAIVER CERTIFICATION

This small miner waiver is filed to hold the claims/sites listed below for the assessment year beginning at noon on the first September 1 following the official filing of this form with BLM.

The undersigned owner(s) of the mining claims/sites listed below hereby certify under penalty of 18 U.S.C. 1001 and 43 U.S.C. 1212 that:

I/We control, or will control, ten or fewer mining claims/sites located and maintained on Federal land in the United States of America on the August 31 that is one day before the beginning of the assessment year indicated in line one above.

I/We have/will performed/performed assessment work upon the claims listed below for the current assessment year as of the August 31 indicated in line three above. This work meets the requirements of the General Mining Law of 1872, as amended; the Act of August 10, 1993; and the regulations at 43 CFR 3833 and 3850. Such work will be described on our affidavit of labor. Listing a site on this form constitutes a filing of a Notice of Intention to Hold for that site. I enclose a \$5.00 per site service charge (recording fee) for each site listed.

Please check this box if the following statement applies to you.
I/We relinquish my/our claims and/or sites not listed below.

268063

The mining claims and sites for which the above waiver from payment of the maintenance fees is made are:

CLAIM NAME		BLM RECORDATION SERIAL NUMBER
1.	Barbarossa G-L	AMC 268081-86
2.	Barbarossa W-Z	AMC 268097-100
3.		
4.		
5.		
6.		
7.		
8.		
9.		
10.		

All owner(s) of the above mining claims and sites are filing for this waiver.

I/We understand and acknowledge that pursuant to 43 U.S.C. 1212 and 18 U.S.C. 1001, the filing of a false, fictitious, or fraudulent document with the Bureau of Land Management may result in a fine of up to \$10,000, a prison term not to exceed five years, or both.

Dripping Springs Mining & Development Co.

J.W. Carpenter, trustee

(Owner's Name - Please Print)

13410 Preston Road, Suite 133

(Street or P.O. Box)

by: J.W. Carpenter, trustee

(Owner's Signature)

Dallas

Texas

75240

(City)

(State)

(Zip Code)

(Owner's Name - Please Print)

(Owner's Signature)

(Street or P.O. Box)

(City)

(State)

(Zip Code)

(Owner's Name - Please Print)

(Owner's Signature)

(Street or P.O. Box)

(City)

(State)

(Zip Code)

(Owner's Name - Please Print)

(Owner's Signature)

(Street or P.O. Box)

(City)

(State)

(Zip Code)

ENTERED IN COMPUTER

VERIFIED

DM 9/1/98

SEP 22 1998

(Owner's Name - Please Print)	(Owner's Signature)		
(Street or P.O. Box)	(City)	(State)	(Zip Code)
(Owner's Name - Please Print)	(Owner's Signature)		
(Street or P.O. Box)	(City)	(State)	(Zip Code)
(Owner's Name - Please Print)	(Owner's Signature)		
(Street or P.O. Box)	(City)	(State)	(Zip Code)
(Owner's Name - Please Print)	(Owner's Signature)		
(Street or P.O. Box)	(City)	(State)	(Zip Code)

INSTRUCTIONS

- | | |
|---|---|
| <ol style="list-style-type: none"> 1. This certification of waiver from payment of maintenance fees is made under the regulations at 43 CFR 3833 and 3850. 2. This waiver must be filed in advance of the assessment year for which a waiver is sought, but in no event be filed later than the August 31st preceding the assessment year for which the waiver is sought. 3. You must still record your affidavit of assessment work for claims listed and/or Notices of Intention to Hold for any sites listed with the BLM by each December 30th, and the local recording office under State law, as in the past. 4. A \$5.00 service charge (recording fee) is required for all sites listed, otherwise a separate notice of intent to hold must be filed by December 30. 5. This waiver must be filed in the BLM State Office where the mining claims are recorded. 6. If the claims and sites are located in more than one State, a separate waiver form must be filed in each State in which they are held. The total number of claims and sites listed on separate waiver forms cannot exceed ten. 7. All claim names and Bureau of Land Management (BLM) serial numbers must be listed for all mining claims and sites for which a waiver is sought. | <ol style="list-style-type: none"> 8. All owners and their addresses must be listed. 9. This waiver form must be signed by all of the owners or their designated agent. If an agent is designated, a statement appointing the agent, signed by all of the owners, must be submitted with this certification, if a designation of agent is not currently on file with the BLM State office where your claims and sites are recorded. 10. Mining claims and sites held by a husband and wife, either jointly or individually, or their children under the age of discretion, shall be counted towards the 10 claim limit. Mining claims and sites held in co-ownership, or by an association of locators, by a partnership, or by a corporation shall be counted towards the 10 claim limit for claimants that have an interest in these entities. 11. Failure to pay the maintenance fee or meet the requirements for waiver from payment of the maintenance fee by any August 31st deadline for the following assessment year shall cause the mining claims and sites to be declared null and void. |
|---|---|

NOTICE/BURDEN HOURS STATEMENT

The Privacy Act of 1974 and the regulation in 43 CFR 2.48(d) provide that you be furnished the following information in connection with the information required by this certification of exemption from rental fees form.

AUTHORITY: 30 U.S.C. 28-28k; 43 U.S.C. 1201, 1740, and 1744; 43 CFR 3833 and 3850.

PRINCIPLE PURPOSE: This information is to be used to verify that the owner(s) of a mining claim has complied with the Act of August 10, 1993 (107 Stat. 312), and is entitled to perform assessment work in lieu of paying the maintenance fee for the mining claims listed on this form.

ROUTINE USE: (1) Adjudication of the claimant(s) certification of waiver from paying the maintenance fee otherwise required by the Act of August 10, 1993 (107 Stat. 312). (2) Disclosure may be made to appropriate Federal agencies when location is made within the agency's geographic area of responsibility. (3) Information from the record and/or the record will be transferred to the appropriate Federal, State, or local agency, or a member of the public in response to a specific request for pertinent information. (4) Information may also be provided to the Department of Justice or in a proceeding before a court or adjudicative body; or to Federal, State, local or foreign agencies when needed for enforcement of civil or criminal codes or applicable regulations concerning title rights upon the public land.

EFFECT OF NOT PROVIDING INFORMATION: Disclosure of this information is required by the Act of August 10, 1993 (107 Stat. 312) and 43 CFR 3833 for those owners wishing to take the small miners waiver allowed under 43 CFR 3833 and 3850. Failure to supply the information required in this form to support the owner(s) certification of waiver from payment of the otherwise required maintenance fees will result in the waiver being disallowed and the mining claims declared null and void by the Bureau of Land Management (BLM).

The Paperwork Reduction Act of 1980 (44 U.S.C. 3501, et seq.) requires us to tell you that:

This information is being collected to allow the BLM to determine if you qualify for a waiver from the payment of \$100 per mining claim maintenance fee established by the Act of August 10, 1993 (107 Stat. 312) and the implementing regulations at 43 CFR 3833 and 3850. A response to this request is required in accordance with the statute (107 Stat. 312) to retain your benefit.

Public reporting burden for this form is estimated to average 8 minutes per response, including time to review instructions, gathering and maintaining data, and completing and reviewing the form. Direct comments regarding this burden estimate, or any other aspect of this form, to the Department of the Interior, Bureau of Land Management, Information Collection Clearance Officer (DW-101) Denver Federal Center, Building 40, P.O. Box 25047, Denver, CO 80225-0047 and the Office of Management and Budget, Paperwork Reduction Project (1004-0114), Washington, D.C. 20503.

BLM would like you to know that you do not have to respond to this, or any other, Federal agency-sponsored information collection unless it displays a currently valid OMB control number.

FOR OFFICIAL USE ONLY

RECEIVED
 BUREAU OF
 LAND MANAGEMENT
 AUG 26 10 02 AM '99
 ARIZONA
 STATE OFFICE
 PHOENIX, ARIZONA

Dripping Springs Mining & Development Co.
13410 Preston Rd. #133
Dallas, Texas 75240

Bureau of Land Management
222 North Central Avenue
Phoenix, AZ 85004-2203

August 21, 1998

Re: 3800 (952.3) DDM
AMC 268063

Dear Sir or Madam:

Enclosed please find a Maintenance Fee Payment Waiver to be filed. Please return a copy to the above address.

Sincerely,

J. W. Carpenter
J. W. Carpenter, Trustee

c: file
Encl.

ARIZONA
STATE OFFICE
PHOENIX, ARIZONA

AUG 26 10 02 AM '98

RECEIVED
BUREAU OF
LAND MANAGEMENT

DEPARTMENT OF THE INTERIOR
BUREAU OF LAND MANAGEMENT

FORM APPROVED
OMB NO. 1004-0114
Expires September 30, 1999

MAINTENANCE FEE PAYMENT WAIVER CERTIFICATION

This small miner waiver is filed to hold the claims/sites listed below for the assessment year beginning at noon on the first September 1 following the official filing of this form with BLM.

The undersigned owner(s) of the mining claims/sites listed below hereby certify under penalty of 18 U.S.C. 1001 and 43 U.S.C. 1212 that: **546**
I/We control, or will control, ten or fewer mining claims/sites located and maintained on Federal land in the United States of America on the August 31 that is one day before the beginning of the assessment year indicated in line one above.

I/We have/will performed/perform assessment work upon the claims listed below for the current assessment year as of the August 31 indicated in line three above. This work meets the requirements of the General Mining Law of 1872, as amended; the Act of August 10, 1993; and the regulations at 43 CFR 3833 and 3850. Such work will be described on our affidavit of labor. Listing a site on this form constitutes a filing of a Notice of Intention to Hold for that site. I enclose a \$5.00 per site service charge (recording fee) for each site listed.

Please check this box if the following statement applies to you.
I/We relinquish my/four claims and/or sites not listed below.

268063
259412

The mining claims and sites for which the above waiver from payment of the maintenance fees is made are:

CLAIM NAME	BLM RECORDATION SERIAL NUMBER
1. Barbarossa #1-4	AMC 259412-15
2. Barbarossa A-F	AMC 268075-80
3.	
4.	
5.	
6.	
7.	
8.	
9.	
10.	

All owner(s) of the above mining claims and sites are filing for this waiver.

I/We understand and acknowledge that pursuant to 43 U.S.C. 1212 and 18 U.S.C. 1001, the filing of a false, fictitious, or fraudulent document with the Bureau of Land Management may result in a fine of up to \$10,000, a prison term not to exceed five years, or both.

Lode Mining Claims Company
Perry Litton, Trustee

_____	by: <u><i>Perry Litton</i></u> , Trustee	_____	_____
(Owner's Name - Please Print)	(Owner's Signature)	_____	_____
<u>1316 Devonshire Ln.</u>	<u>Mesquite</u>	<u>Texas</u>	<u>75150</u>
(Street or P.O. Box)	(City)	(State)	(Zip Code)
_____	_____	_____	_____
(Owner's Name - Please Print)	(Owner's Signature)	_____	_____
_____	_____	_____	_____
(Street or P.O. Box)	(City)	(State)	(Zip Code)
_____	_____	_____	_____
(Owner's Name - Please Print)	(Owner's Signature)	_____	_____
_____	_____	_____	_____
(Street or P.O. Box)	(City)	(State)	(Zip Code)
_____	_____	_____	_____
(Owner's Name - Please Print)	(Owner's Signature)	_____	_____
_____	_____	_____	_____
(Street or P.O. Box)	(City)	(State)	(Zip Code)

ENTERED IN COMPUTER

AM 9/10/95

(State) (Zip Code)

VERIFIED

L 9/18/98

Family files

(Owner's Name - Please Print)

(Street or P.O. Box)

(Owner's Name - Please Print)

(Street or P.O. Box)

(Owner's Name - Please Print)

(Street or P.O. Box)

(Owner's Name - Please Print)

(Street or P.O. Box)

(Owner's Signature)

(City) (State) (Zip Code)

(Owner's Signature)

(City) (State) (Zip Code)

(Owner's Signature)

(City) (State) (Zip Code)

(Owner's Signature)

(City) (State) (Zip Code)

INSTRUCTIONS

1. This certification of waiver from payment of maintenance fees is made under the regulations at 43 CFR 3833 and 3850.
2. This waiver must be filed in advance of the assessment year for which a waiver is sought, but in no event be filed later than the August 31st preceding the assessment year for which the waiver is sought.
3. You must still record your affidavit of assessment work for claims listed and/or Notices of Intention to Hold for any sites listed with the BLM by each December 30th, and the local recording office under State law, as in the past.
4. A \$5.00 service charge (recording fee) is required for all sites listed, otherwise a separate notice of intent to hold must be filed by December 30.
5. This waiver must be filed in the BLM State Office where the mining claims are recorded.
6. If the claims and sites are located in more than one State, a separate waiver form must be filed in each State in which they are held. The total number of claims and sites listed on separate waiver forms cannot exceed ten.
7. All claim names and Bureau of Land Management (BLM) serial numbers must be listed for all mining claims and sites for which a waiver is sought.

8. All owners and their addresses must be listed.
9. This waiver form must be signed by all of the owners or their designated agent. If an agent is designated, a statement appointing the agent, signed by all of the owners, must be submitted with this certification, if a designation of agent is not currently on file with the BLM State office where your claims and sites are recorded.
10. Mining claims and sites held by a husband and wife, either jointly or individually, or their children under the age of discretion, shall be counted towards the 10 claim limit. Mining claims and sites held in co-ownership, or by an association of locators, by a partnership, or by a corporation shall be counted towards the 10 claim limit for claimants that have an interest in these entities.
11. Failure to pay the maintenance fee or meet the requirements for waiver from payment of the maintenance fee by any August 31st deadline for the following assessment year shall cause the mining claims and sites to be declared null and void.

NOTICE/BURDEN HOURS STATEMENT

The Privacy Act of 1974 and the regulation in 43 CFR 2.48(d) provide that you be furnished the following information in connection with the information required by this certification of exemption from rental fees form.

AUTHORITY: 30 U.S.C. 28-28k; 43 U.S.C. 1201, 1740, and 1744; 43 CFR 3833 and 3850.

PRINCIPLE PURPOSE: This information is to be used to verify that the owner(s) of a mining claim has complied with the Act of August 10, 1993 (107 Stat. 312), and is entitled to perform assessment work in lieu of paying the maintenance fee for the mining claims listed on this form.

ROUTINE USE: (1) Adjudication of the claimant(s) certification of waiver from paying the maintenance fee otherwise required by the Act of August 10, 1993 (107 Stat. 312). (2) Disclosure may be made to appropriate Federal agencies when location is made within the agency's geographic area of responsibility. (3) Information from the record and/or the record will be transferred to the appropriate Federal, State, or local agency, or a member of the public in response to a specific request for pertinent information. (4) Information may also be provided to the Department of Justice or in a proceeding before a court or adjudicative body; or to Federal, State, local or foreign agencies when needed for enforcement of civil or criminal codes or applicable regulations concerning title rights upon the public land.

EFFECT OF NOT PROVIDING INFORMATION: Disclosure of this information is required by the Act of August 10, 1993 (107 Stat. 312) and 43 CFR 3833 for those owners wishing to take the small miners waiver allowed under 43 CFR 3833 and 3850. Failure to supply the information required in this form to support the owner(s) certification of waiver from payment of the otherwise required maintenance fees will result in the waiver being disallowed and the mining claims declared null and void by the Bureau of Land Management (BLM).

The Paperwork Reduction Act of 1980 (44 U.S.C. 3501, et seq.) requires us to tell you that:

This information is being collected to allow the BLM to determine if you qualify for a waiver from the payment of \$100 per mining claim maintenance fee established by the Act of August 10, 1993 (107 Stat. 312) and the implementing regulations at 43 CFR 3833 and 3850. A response to this request is required in accordance with the statute (107 Stat. 312) to retain your benefit.

Public reporting burden for this form is estimated to average 8 minutes per response, including time to review instructions, gathering and maintaining data, and completing and reviewing the form. Direct comments regarding this burden estimate, or any other aspect of this form, to the Department of the Interior, Bureau of Land Management, Information Collection Clearance Officer (DW-101) Denver Federal Center, Building 40, P.O. Box 25047, Denver, CO 80225-0047 and the Office of Management and Budget, Paperwork Reduction Project (1004-0114), Washington, D.C. 20503.

BLM would like you to know that you do not have to respond to this, or any other, Federal agency-sponsored information collection unless it displays a currently valid OMB control number.

FOR OFFICIAL USE ONLY

RECEIVED
BUREAU OF
LAND MANAGEMENT
DENVER
STATE OFFICE
AUG 3 10 52 AM '99
PHOENIX REGION

Lode Mining Company
1316 Devonshire Ln.
Mesquite, Texas 75150

Bureau of Land Management
222 North Central Avenue
Phoenix, Arizona 85004

August 28, 1998

Re: Maintenance Fee Payment Waiver

Dear Sir or Madam:

I have a Maintenance Fee Payment Waiver document. Please file it and return a copy in the enclosed envelope.

Sincerely,

A handwritten signature in black ink, appearing to read "Perry Litton", written over a circular stamp or mark.

Perry Litton, Trustee

cc: file
Encl.

RECEIVED
BUREAU OF
LAND MANAGEMENT

SEP 3 10 53 AM '98

ARIZONA
STATE OFFICE
PHOENIX, ARIZONA

Lode Mining Company
1316 Devonshire Ln.
Mesquite, Texas 75150

RECEIVED
BUREAU OF
LAND MANAGEMENT

SEP 3 10 52 AM '98

ARIZONA
STATE OFFICE
PHOENIX, ARIZONA



Filed Timely

Bureau of Land Management
222 North Central Avenue
Phoenix, Arizona 85004

85004-2203 03



DEPARTMENT OF THE INTERIOR
BUREAU OF LAND MANAGEMENT

MAINTENANCE FEE PAYMENT WAIVER CERTIFICATION

This small miner waiver is filed to hold the claims/sites listed below for the assessment year beginning at noon on the first September 1 following the official filing of this form with BLM.

The undersigned owner(s) of the mining claims/sites listed below hereby certify under penalty of 18 U.S.C. 1001 and 43 U.S.C. 1212 that:

I/We control, or will control, ten or fewer mining claims/sites located and maintained on Federal land in the United States of America on the August 31 that is one day before the beginning of the assessment year indicated in line one above.

I/We have/will performed/performed assessment work upon the claims listed below for the current assessment year as of the August 31 indicated in line three above. This work meets the requirements of the General Mining Law of 1872, as amended; the Act of August 10, 1993; and the regulations at 43 CFR 3833 and 3850. Such work will be described on our affidavit of labor. Listing a site on this form constitutes a filing of a Notice of Intention to Hold for that site. I enclose a \$5.00 per site service charge (recording fee) for each site listed.

Please check this box if the following statement applies to you.
I/We relinquish my/our claims and/or sites not listed below.

268063 277715
259412

The mining claims and sites for which the above waiver from payment of the maintenance fees is made are:

CLAIM NAME	BLM RECORDATION SERIAL NUMBER
1. DSM #11-12	AMC 268073-74
2. Barbarossa #5-10	AMC 259416-21
3. Barbarossa #11-12	AMC 277715-16
4.	
5.	
6.	
7.	
8.	
9.	
10.	

All owner(s) of the above mining claims and sites are filing for this waiver.

I/We understand and acknowledge that pursuant to 43 U.S.C. 1212 and 18 U.S.C. 1001, the filing of a false, fictitious, or fraudulent document with the Bureau of Land Management may result in a fine of up to \$10,000, a prison term not to exceed five years, or both.

Barbarossa Mining Co.
Michael Lee, trustee

by: Michael Lee, trustee
(Owner's Signature)

(Owner's Name - Please Print)

397 Dalrich Village #329

Richardson

Texas

75080

(Street or P.O. Box)

(City)

(State)

(Zip Code)

(Owner's Name - Please Print)

(Owner's Signature)

(Street or P.O. Box)

(City)

(State)

(Zip Code)

(Owner's Name - Please Print)

(Owner's Signature)

(Street or P.O. Box)

(City)

(State)

(Zip Code)

(Owner's Name - Please Print)

(Owner's Signature)

(Street or P.O. Box)

(City)

(State)

(Zip Code)

ENTERED IN COMPUTER

VERIFIED

AM 9/2/98

SEP 8 1998

 (Owner's Name - Please Print)

 (Street or P.O. Box)

 (Owner's Name - Please Print)

 (Street or P.O. Box)

 (Owner's Name - Please Print)

 (Street or P.O. Box)

 (Owner's Name - Please Print)

 (Street or P.O. Box)

 (Owner's Signature)

 (City) (State) (Zip Code)

 (Owner's Signature)

 (City) (State) (Zip Code)

 (Owner's Signature)

 (City) (State) (Zip Code)

 (Owner's Signature)

 (City) (State) (Zip Code)

INSTRUCTIONS

1. This certification of waiver from payment of maintenance fees is made under the regulations at 43 CFR 3833 and 3850.
2. This waiver must be filed in advance of the assessment year for which a waiver is sought, but in no event be filed later than the August 31st preceding the assessment year for which the waiver is sought.
3. You must still record your affidavit of assessment work for claims listed and/or Notices of Intention to Hold for any sites listed with the BLM by each December 30th, and the local recording office under State law, as in the past.
4. A \$5.00 service charge (recording fee) is required for all sites listed, otherwise a separate notice of intent to hold must be filed by December 30.
5. This waiver must be filed in the BLM State Office where the mining claims are recorded.
6. If the claims and sites are located in more than one State, a separate waiver form must be filed in each State in which they are held. The total number of claims and sites listed on separate waiver forms cannot exceed ten.
7. All claim names and Bureau of Land Management (BLM) serial numbers must be listed for all mining claims and sites for which a waiver is sought.
8. All owners and their addresses must be listed.
9. This waiver form must be signed by all of the owners or their designated agent. If an agent is designated, a statement appointing the agent, signed by all of the owners, must be submitted with this certification, if a designation of agent is not currently on file with the BLM State office where your claims and sites are recorded.
10. Mining claims and sites held by a husband and wife, either jointly or individually, or their children under the age of discretion, shall be counted towards the 10 claim limit. Mining claims and sites held in co-ownership, or by an association of locators, by a partnership, or by a corporation shall be counted towards the 10 claim limit for claimants that have an interest in these entities.
11. Failure to pay the maintenance fee or meet the requirements for waiver from payment of the maintenance fee by any August 31st deadline for the following assessment year shall cause the mining claims and sites to be declared null and void.

NOTICE/BURDEN HOURS STATEMENT

The Privacy Act of 1974 and the regulation in 43 CFR 2.48(d) provide that you be furnished the following information in connection with the information required by this certification of exemption from rental fees form.

AUTHORITY: 30 U.S.C. 28-28k; 43 U.S.C. 1201, 1740, and 1744; 43 CFR 3833 and 3850.

PRINCIPLE PURPOSE: This information is to be used to verify that the owner(s) of a mining claim has complied with the Act of August 10, 1993 (107 Stat. 312), and is entitled to perform assessment work in lieu of paying the maintenance fee for the mining claims listed on this form.

ROUTINE USE: (1) Adjudication of the claimant(s) certification of waiver from paying the maintenance fee otherwise required by the Act of August 10, 1993 (107 Stat. 312). (2) Disclosure may be made to appropriate Federal agencies when location is made within the agency's geographic area of responsibility. (3) Information from the record and/or the record will be transferred to the appropriate Federal, State, or local agency, or a member of the public in response to a specific request for pertinent information. (4) Information may also be provided to the Department of Justice or in a proceeding before a court or adjudicative body; or to Federal, State, local or foreign agencies when needed for enforcement of civil or criminal codes or applicable regulations concerning title rights upon the public land.

EFFECT OF NOT PROVIDING INFORMATION: Disclosure of this information is required by the Act of August 10, 1993 (107 Stat. 312) and 43 CFR 3833 for those owners wishing to take the small miners waiver allowed under 43 CFR 3833 and 3850. Failure to supply the information required in this form to support the owner(s) certification of waiver from payment of the otherwise required maintenance fees will result in the waiver being disallowed and the mining claims declared null and void by the Bureau of Land Management (BLM).

The Paperwork Reduction Act of 1980 (44 U.S.C. 3501, et seq.) requires us to tell you that:

This information is being collected to allow the BLM to determine if you qualify for a waiver from the payment of \$100 per mining claim maintenance fee established by the Act of August 10, 1993 (107 Stat. 312) and the implementing regulations at 43 CFR 3833 and 3850. A response to this request is required in accordance with the statute (107 Stat. 312) to retain your benefit.

Public reporting burden for this form is estimated to average 8 minutes per response, including time to review instructions, gathering and maintaining data, and completing and reviewing the form. Direct comments regarding this burden estimate, or any other aspect of this form, to the Department of the Interior, Bureau of Land Management, Information Collection Clearance Officer (DW-101) Denver Federal Center, Building 40, P.O. Box 25047, Denver, CO 80225-0047 and the Office of Management and Budget, Paperwork Reduction Project (1004-0114), Washington, D.C. 20503.

BLM would like you to know that you do not have to respond to this, or any other, Federal agency-sponsored information collection unless it displays a currently valid OMB control number.

FOR OFFICIAL USE ONLY

RECEIVED
 BUREAU OF
 LAND MANAGEMENT
 DENVER
 10 06 AM '99

Barbarossa Mining Company
397 Dalrich Village
Suite 329
Richardson, Texas 75080

Bureau of Land Management
Arizona State Office
222 North Central Avenue
Phoenix, AZ 85004-2203

August 25, 1998

Dear Sirs:

Enclosed please find an original and copy of a Maintenance Fee Payment Waiver. Please file them and return the copy to the above address.

Sincerely,

Michael Lee, Trustee

Michael Lee, Trustee

cc: ML
Enclosures

ARIZONA
STATE OFFICE
PHOENIX, ARIZONA

Aug 27 10 05 AM '98

RECEIVED
BUREAU OF
LAND MANAGEMENT

MAINTENANCE PAYMENT WAIVER CERTIFICATION

This small miner waiver is filed to hold the claims/sites listed below for the assessment year beginning at noon on the first September 1 following the official filing of this form with BLM.

The undersigned owner(s) of the mining claims/sites listed below hereby certify under penalty of 18 U.S.C. 1001 and 43 U.S.C. 1212 that:

I/We control, or will control, ten or fewer mining claims/sites located and maintained on Federal land in the United States of America on the August 31 that is one day before the beginning of the assessment year indicated in line one above.

I/We have/will performed/performance assessment work upon the claims listed below for the current assessment year as of the August 31 indicated in line three above. This work meets the requirements of the General Mining Law of 1872, *as amended*; the Act of August 10, 1993; and the regulations at 43 CFR 3833 and 3850. Such work will be described on our affidavit of labor. Listing a site on this form constitutes a filing of a Notice of Intention to Hold for that site. I enclose a \$5.00 per site service charge (recording fee) for each site listed.

Please check this box if the following statement applies to you.

I/We relinquish my/our claims and/or sites not listed below.

268063
259412 277715

The mining claims and sites for which the above waiver from payment of the maintenance fees is made are:

CLAIM NAME	BLM RECORDATION SERIAL NUMBER
1. DSM #11	AMC #268073 ✓
2. DSM #12	AMC #268074 ✓
3. Barbarossa #5	AMC #259416
4. Barbarossa #6	AMC #259417
5. Barbarossa #7	AMC #259418
6. Barbarossa #8	AMC #259419
7. Barbarossa #9	AMC #259420
8. Barbarossa #10	AMC #259421 ✓
9. Barbarossa #11	AMC #277715
10. Barbarossa #12	AMC #277716

All owner(s) of the above mining claims and sites are filing for this waiver.

I/We understand and acknowledge that pursuant to 43 U.S.C. 1212 and 18 U.S.C. 1001, the filing of a false, fictitious, or fraudulent document with the Bureau of Land Management may result in a fine of up to \$10,000, a prison term not to exceed five years, or both.

by: Michael Lee, Trustee
(Owner's Name - Please Print)

602 Nantucket Co.
(Street or P.O. Box)

(Owner's Name - Please Print)

(Street or P.O. Box)

(Owner's Name - Please Print)

(Street or P.O. Box)

(Owner's Name - Please Print)

(Street or P.O. Box)

by: Michael Lee, Trustee
(Owner's Signature)

Richardson, Texas 75080
(City) (State) (Zip Code)

(Owner's Signature)

(City) (State) (Zip Code)

(Owner's Signature)

(City) (State) (Zip Code)

(Owner's Signature)

(City) (State) (Zip Code)

(Continued on reverse)

ENTERED IN COMPUTER

9/16/97 DM

(Owner's Name - Please Print)

(Owner's Signature)

(Street or P.O. Box)

(City)

(State)

(Zip Code)

(Owner's Name - Please Print)

(Owner's Signature)

(Street or P.O. Box)

(City)

(State)

(Zip Code)

(Owner's Name - Please Print)

(Owner's Signature)

(Street or P.O. Box)

(City)

(State)

(Zip Code)

(Owner's Name - Please Print)

(Owner's Signature)

(Street or P.O. Box)

(City)

(State)

(Zip Code)

INSTRUCTIONS

1. This certification of waiver from payment of maintenance fees is made under the regulations at 43 CFR 3833 and 3850.
2. This waiver must be filed in advance of the assessment year for which a waiver is sought, but in no event be filed later than the August 31st preceding the assessment year for which the waiver is sought.
3. You must still record your affidavit of assessment work for claims listed and/or Notices of Intention to Hold for any sites listed with the BLM by each December 30th, and the local recording office under State law, as in the past.
4. A \$5.00 service charge (recording fee) is required for all sites listed, otherwise a separate notice of intent to hold must be filed by December 30.
5. This waiver must be filed in the BLM State Office where the mining claims are recorded.
6. If the claims and sites are located in more than one State, a separate waiver form must be filed in each State in which they are held. The total number of claims and sites listed on separate waiver forms cannot exceed ten.
7. All claim names and Bureau of Land Management (BLM) serial numbers must be listed for all mining claims and sites for which a waiver is sought.

8. All owners and their addresses must be listed.
9. This waiver form must be signed by all of the owners or their designated agent. If an agent is designated, a statement appointing the agent, signed by all of the owners, must be submitted with this certification, if a designation of agent is not currently on file with the BLM State office where your claims and sites are recorded.
10. Mining claims and sites held by a husband and wife, either jointly or individually, or their children under the age of discretion, shall be counted towards the 10 claim limit. Mining claims and sites held in co-ownership, or by an association of locators, by a partnership, or by a corporation shall be counted towards the 10 claim limit for claimants that have an interest in these entities.
11. Failure to pay the maintenance fee or meet the requirements for waiver from payment of the maintenance fee by any August 31st deadline for the following assessment year shall cause the mining claims and sites to be declared null and void.

NOTICE/BURDEN HOURS STATEMENT

The Privacy Act of 1974 and the regulation in 43 CFR 2.48(d) provide that you be furnished the following information in connection with the information required by this certification of exemption from rental fees form.

AUTHORITY: 30 U.S.C. 28-28k; 43 U.S.C. 1201, 1740, and 1744; 43 CFR 3833 and 3850.

PRINCIPLE PURPOSE: This information is to be used to verify that the owner(s) of a mining claim has complied with the Act of August 10, 1993 (107 Stat. 312), and is entitled to perform assessment work in lieu of paying the maintenance fee for the mining claims listed on this form.

ROUTINE USE: (1) Adjudication of the claimant(s) certification of waiver from paying the maintenance fee otherwise required by the Act of August 10, 1993 (107 Stat. 312). (2) Disclosure may be made to appropriate Federal agencies when location is made within the agency's geographic area of responsibility. (3) Information from the record and/or the record will be transferred to the appropriate Federal, State, or local agency, or a member of the public in response to a specific request for pertinent information. (4) Information may also be provided to the Department of Justice or in a proceeding before a court or adjudicative body; or to Federal, State, local or foreign agencies when needed for enforcement of civil or criminal codes or applicable regulations concerning title rights upon the public land.

EFFECT OF NOT PROVIDING INFORMATION: Disclosure of this information is required by the Act of August 10, 1993 (107 Stat. 312) and 43 CFR 3833 for those owner(s) wishing to take the small miners waiver allowed under 43 CFR 3833 and 3850. Failure to supply the information required in this form to support the owner(s) certification of waiver from payment of the otherwise required maintenance fees will result in the waiver being disallowed and the mining claims declared null and void by the Bureau of Land Management (BLM).

The Paperwork Reduction Act of 1980 (44 U.S.C. 3501, et seq.) requires us to tell you that:

This information is being collected to allow the BLM to determine if you qualify for a waiver from the payment of \$100 per mining claim maintenance fee established by the Act of August 10, 1993 (107 Stat. 312) and the implementing regulations at 43 CFR 3833 and 3850. A response to this request is required in accordance with the statute (107 Stat. 312) to retain your benefit.

Public reporting burden for this form is estimated to average 8 minutes per response, including time to review instructions, gathering and maintaining data, and completing and reviewing the form. Direct comments regarding this burden estimate, or any other aspect of this form, to the Department of the Interior, Bureau of Land Management, Information Collection Clearance Officer (DW-101) Denver Federal Center, Building 40, P.O. Box 25047, Denver, CO 80225-0047 and the Office of Management and Budget, Paperwork Reduction Project (1004-0114), Washington, D.C. 20503.

BLM would like you to know that you do not have to respond to this, or any other, Federal agency-sponsored information collection unless it displays a currently valid OMB control number.

FOR OFFICIAL USE ONLY

ARIZONA
STATE OFFICE
PHOENIX, ARIZONA

SEP 2 10 56 AM '97

RECEIVED
BUREAU OF
LAND MANAGEMENT

5569128375

8-30-97

~~1-17-88-1996~~

Maude Philbrook

214 322-1903

TAS

7500 Campbell Rd., Ste 113, LB 179

Dallas

Texas 75248

Bureau of Land Management
202 N. Central Ave.

Phoenix

Ariz 85001

FedEx

PRIORITY OVERNIGHT

TUE

emp# 30263 30AUG97 19:42

A1

Trk# 556 9128 375

Form 0001

LETTER


Deliver By:
2SEP97

85004-AZ-US

PHX

XJ ZSY

272



- your local
- free at
- information on
- available toll-free
- ring worldwide.
- rent FedEx
- (office). Copies

196481796

Express Corporation

Wrap
Bulk
WV

The World On Time®

ARIZONA
STATE OFFICE
PHOENIX, ARIZONA

SEP 2 10 55 AM '97

RECEIVED
BUREAU OF

MAINTENANCE FEE PAYMENT WAIVER CERTIFICATION

This small miner waiver is filed to hold the claims/sites listed below for the assessment year beginning at noon on the first September 1 following the official filing of this form with BLM.

The undersigned owner(s) of the mining claims/sites listed below hereby certify under penalty of 18 U.S.C. 1001 and 43 U.S.C. 1212 that:

I/We control, or will control, ten or fewer mining claims/sites located and maintained on Federal land in the United States of America on the August 31 that is one day before the beginning of the assessment year indicated in line one above.

I/We have/will performed/perform assessment work upon the claims listed below for the current assessment year as of the August 31 indicated in line three above. This work meets the requirements of the General Mining Law of 1872, as amended; the Act of August 10, 1993; and the regulations at 43 CFR 3833 and 3850. Such work will be described on our affidavit of labor. Listing a site on this form constitutes a filing of a Notice of Intention to Hold for that site. I enclose a \$5.00 per site service charge (recording fee) for each site listed.

Please check this box if the following statement applies to you.
I/We relinquish my/our claims and/or sites not listed below.

The mining claims and sites for which the above waiver from payment of the maintenance fees is made are:

259412
268063

CLAIM NAME	BLM RECORDATION SERIAL NUMBER
1. Barbarossa #1	AMC #259412 ✓
2. Barbarossa #2	AMC #259413
3. Barbarossa #3	AMC #259414
4. Barbarossa #4	AMC #259415
5. Barbarossa A	AMC #268075 ✓
6. Barbarossa B	AMC #268076
7. Barbarossa C	AMC #268077
8. Barbarossa D	AMC #268078
9. Barbarossa E	AMC #268079
10. Barbarossa F	AMC #268080

All owner(s) of the above mining claims and sites are filing for this waiver.

I/We understand and acknowledge that pursuant to 43 U.S.C. 1212 and 18 U.S.C. 1001, the filing of a false, fictitious, or fraudulent document with the Bureau of Land Management may result in a fine of up to \$10,000, a prison term not to exceed five years, or both.

Lode Mining Claims Co.
by: Perry Litton, Trustee
(Owner's Name - Please Print)

by: [Signature], Trustee
(Owner's Signature)

c/o 1301 W. Hwy. 407 #201 LB242
(Street or P.O. Box)

Lewisville, Texas 75067
(City) (State) (Zip Code)

(Owner's Name - Please Print)

(Owner's Signature)

(Street or P.O. Box)

(City) (State) (Zip Code)

(Owner's Name - Please Print)

(Owner's Signature)

(Street or P.O. Box)

(City) (State) (Zip Code)

(Owner's Name - Please Print)

(Owner's Signature)

(Street or P.O. Box)

(City) (State) (Zip Code)

(Continued on reverse)

ENTERED BY COMPUTER

RECEIVED
BUREAU OF
LAND MANAGEMENT

JAN 29 38 AM '99

259412
268063

Return Document To:
Lode Mining Claims Company
13060 Glenside Drive
Carrollton, Texas 75234

For BLM Use Only

ARIZONA
STATE OFFICE
PHOENIX, ARIZONA

AZ-3850-1 (July 1992)

[Empty box for BLM Use Only]

AFFIDAVIT OF PERFORMANCE OF ANNUAL WORK

Also fill in ITEMS 1 through 9 and the reverse side of this document.

CHECK
ONE

NOTICE OF INTENTION TO HOLD

I intend to hold the claim(s)/site(s) listed on the reverse side of this document for the calendar year 19___. Also fill in ITEMS 1 through 4 and ITEM 9.

NOTICES OF INTENTION TO HOLD ARE FOR MILL SITES AND TUNNEL SITES OR FOR MINING CLAIMS WHEN ASSESSMENT WORK HAS NOT BEEN DONE, REGARDLESS OF WHETHER THE ANNUAL ASSESSMENT HAS BEEN SUSPENDED, DEFERRED, OR NOT YET ACCRUED. THE FILING OF A NOTICE OF INTENTION TO HOLD SHALL NOT RELIEVE THE OWNER OF COMPLYING WITH FEDERAL AND STATE LAWS PERTAINING TO THE PERFORMANCE OF ANNUAL ASSESSMENT WORK. NOTICES OF INTENTION TO HOLD FOR MILL SITES OR TUNNEL SITES NEED NOT BE COUNTY RECORDED. FOR MINING CLAIMS, THE FORM FILED WITH BLM MUST BE IDENTICAL TO THE ONE THAT WAS OR WILL BE FILED WITH THE COUNTY.

Evidence of Annual Assessment Work or a Notice of Intention to Hold must be filed each calendar year following the calendar year in which the Claim/site was located.
ALL CLAIMS LISTED ON A SINGLE AFFIDAVIT MUST BE CONTIGUOUS.

1. State of Texas, County of Dallas ss:
2. I, (Name) Perry Litton, trustee for Lode Mining Claims Company
3. Reside at (Address) 13060 Glenside Drive
City Carrollton, County Dallas, State Texas, Zip 75234

being duly sworn, deposes and says that he/she is a citizen of the United States, more than eighteen years of age, that all of the facts set forth in this affidavit/notice, subject to the provisions and penalties of 18 USC 1001 pertaining to the filing of false, fictitious, or fraudulent statements with the United States, are true and correct according to the best of my knowledge, information and belief.

4. Owner's Name and Address (If not shown in items 1-3 above) CHECK HERE IF THIS IS A CHANGE OF ADDRESS
Lode Mining Claims Company
13060 Glenside Drive
Carrollton, Texas 75234

5. That I am personally acquainted with the mining claim(s). The work and improvements were made by and at the expense of the owner(s) of said claim(s). Said contiguous group of claims, listed on the reverse side of this document, are situated in the Troy Mining District, Gila and Pinal Counties, Arizona.

6. That between the dates starting at 12 o'clock noon on September 1, 1996 and ending at 12 o'clock noon on September 1, 1997 at least \$ 1,000.00 dollars worth of work and improvements were done and performed upon said claim(s) or upon one or more of a contiguous group of claims for the benefit of all, or wholly or partly outside of a contiguous group of claims for the benefit of all, not including location work.

7. That the following persons were employed to perform the work and improvements described herein: Jerry Peavler d/b/a CMS

8. That the work and improvements performed were: core drilling, assays and other tests

9. Dated 12-20-97 Signature [Signature] (TRUSTEE)
SUBSCRIBED AND SWORN TO before me, a Notary Public, this 20th day of December 1997
by [Signature]
Notary Public State of Texas
MY COMMISSION EXPIRES 06-28-2001



For BLM Use Only
ENTERED IN COMPUTER
1/7/98 ERS
VERIFIED
1/8/98 LDM

This form is for the purpose of complying with the laws of the United States Department of the Interior, Bureau of Land Management and the State of Arizona pertaining to assessment work and/or a notice of intention to hold, 30 USC 281, 43 CFR 3833.2, ARS 27-208. Subject to Paperwork Reduction Act and Privacy Act statements available at the the BLM AZ State Office. The form is not copyrighted. It may be reproduced without restriction.

If the claims/sites have consecutive BLM #'s and are in the same Township, Range and Section(s) they may be listed as follows:

CLAIM/SITE NAME	SERIAL NUMBER	Dkt/Pg or Recording # of ORIGINAL LOCATION NOTICE	TWN SHP	RNG	SEC(S)
SAMPLE 1-10	AMC 19640-49	Dkt/Pg # 1025/1-10 (or) RECORDING #9106173-82	4N	20W	36
1. <u>Barbarossa #1-4</u>	AMC <u>259412-15</u>	<u>675/564-70</u>	<u>T3S</u>	<u>R15E</u>	<u>31</u>
2. <u>Barbarossa A</u>	AMC <u>268075</u>	<u>699/53</u>	<u>T4S</u>	<u>R15E</u>	<u>6</u>
3. <u>Barbarossa B</u>	AMC <u>268076</u>	<u>699/54</u>	<u>T4S</u>	<u>R14E, R15E</u>	<u>1</u>
4. <u>Barbarossa C</u>	AMC <u>268077</u>	<u>699/55</u>	<u>T4S</u>	<u>R14E</u>	<u>1</u>
5. <u>Barbarossa D-F</u>	AMC <u>268078-80</u>	<u>1430/851-853</u>	<u>T4S</u>	<u>R14E</u>	<u>1</u>
6.	AMC				
7.	AMC				
8.	AMC				
9.	AMC				
10.	AMC				
11.	AMC				
12.	AMC				
13.	AMC				
14.	AMC				
15.	AMC				
16.	AMC				
17.	AMC				
18.	AMC				
19.	AMC				
20.	AMC				
21.	AMC				
22.	AMC				
23.	AMC				
24.	AMC				
25.	AMC				
26.	AMC				
27.	AMC				
28.	AMC				
29.	AMC				
30.	AMC				

FILE WITH: Bureau of Land Management, 222 NORTH CENTAL AVENUE, PHOENIX, ARIZONA 85004-2203 and the respective county recorder, ON OR BEFORE DECEMBER 30th (NOT THE 31st) BLM REQUIRES A \$5.00 NONREFUNDABLE SERVICE CHARGE FOR EACH MINING CLAIM, MILL SITE OR TUNNEL SITE. ANNUAL FILINGS THAT ARE NOT ACCOMPANIED BY PROPER SERVICES CHARGES WILL BE RETURNED WITHOUT FURTHER ACTION BY BLM.

5569128375

8-30-97

Maile Ph. Brook 014 300-1903

TAS

7500 Campbell Rd., Ste 113, LB 179

Dallas Texas 75248

Bureau of Land Management
222 N. Central Ave.

Phoenix Ariz 85001

FedEx

PRIORITY OVERNIGHT

TUE

emp# 30263 30AUG97 19:42

A1

Trk# 556 9128 375

Form 0001

LETTER

Deliver By:

L



85004-AZ-US

PHX


2SEP97

XJ ZSY

272

Rec. Date/Time
1997 09 02 19:42

CBFE 507



Corporation

- your local
- free at
- information on
- available toll-free
- including worldwide.
- prevent FedEx
- notices. Copies

196481796

ARIZONA
STATE OFFICE
PHOENIX, ARIZONA

SEP 2 10 56 AM '97

RECEIVED
BUREAU OF

The World On Time®

Lode Mining Company
13060 Glenside Drive
Carrollton, Texas 75234

Bureau of Land Management
222 North Central Avenue
Phoenix, AZ 85004-2203

December 30, 1997

Re: AMC 259412-259415
AMC 268075-268080
Barbarossa 1-4, A-F

Dear Sirs:

Enclosed please find an Affidavit of Annual Work to be filed. The filing fees for the Affidavit of Annual Work were paid when the maintenance fee payment waiver certification was filed (see copies enclosed). Please see that your records to contain the corrected address, 13060 Glenside Drive, Carrollton, Texas 75234, which has changed.

Yours truly,


Perry Litton, Ttee.

cc: pll
enclosures

RECEIVED
BUREAU OF
LAND MANAGEMENT

JAN 2 9 38 AM '98

ARIZONA
STATE OFFICE
PHOENIX, ARIZONA



United States Department of the Interior

BUREAU OF LAND MANAGEMENT

Arizona State Office
222 North Central Avenue
Phoenix, AZ 85004-2203

RECEIVED
BUREAU OF
LAND MANAGEMENT

JAN 2 9 38 AM '98

ARIZONA
STATE OFFICE
PHOENIX, ARIZONA

In reply refer to:

3800 (952.3) DDM
A MC 259412
A MC 268063

September 30, 1997

CERTIFIED MAIL - RETURN RECEIPT REQUESTED

DECISION

Lode Mining Company	:	AMC 259412-259415
C/O Trust Administration Services	:	AMC 268075-268080
7522 Campbell Road, Suite 113 LB 179	:	Barbarossa 1-4, A-F
Dallas, Texas 75248	:	

Additional Information Required

The required Maintenance Fee Payment Waiver Certification for 1998 for the above listed mining claims was timely received by the Arizona State Office, Bureau of Land Management (BLM). No filing fee is required for the Maintenance Fee Payment Waiver Certification.

Pursuant to the regulation found at 43 CFR 3833.1-7 and 3833.2, an Affidavit of Performance of Annual Work (POL) is required. The payment included with the waiver, Accounting Advice No. 2373047, dated September 9, 1997, for the above listed claims was for the Affidavit of Assessment Work. Please complete the enclosed POL form and return to Dorie Morrison so that the records may be updated to show receipt of the POL.

The address as shown on the Maintenance Fee Payment Waiver Certification does not match the Serial Register Pages. Please verify if your address has changed, if so please send correct address so that the records may be updated.

If additional assistance is required, please call Dorie Morrison at (602) 417-9518.

Mary B. Hyde

for Mary Jo Yoas
Supervisor, Lands and Minerals Operations

Enclosures

DEPARTMENT OF THE INTERIOR
BUREAU OF LAND MANAGEMENT
RECEIPT AND ACCOUNTING ADVICE

No. 2373047

TC/AZ 09/09/97

Subject: AFFIDAVITS OF ASSESSMENT WORK - 33 2 8 12 275.00

Applicant:
TAIS
7522 CAMPBELL RD #113-179
DALLAS TX 75248

MO 66977430761

Remitter:

Assignor:

LEASE MANAGEMENT DATA									
<input type="checkbox"/> NEW <input type="checkbox"/> UPDATE <input type="checkbox"/> PAYMENT									
ORIGINAL SERIAL NO.	ASG.	TYPE	ST.	CTY.	FUND SYMBOL			ACRES/UNITS	RATE
AMC 266063. ET AL									
AMOUNT	ANV. DATE	EXP. DATE	BILL CYC.	S/C	DISTRICT	NEXT BILL	MISC. DATA	U of M	ACTUAL UNITS
ASSIGNMENT SERIAL NO.	ASG.	TYPE	ST.	CTY.	FUND SYMBOL			ACRES/UNITS	RATE
AMOUNT	ANV. DATE	EXP. DATE	BILL CYC.	S/C	DISTRICT	NEXT BILL	MISC. DATA	U of M	ACTUAL UNITS
APPLY REMITTANCE									
ACTION	FUND SYMBOL	CTY.	AMOUNT	Remarks:					
FILING FEE				AMC 259412 - 259415 (4) 268075 - 268080 (6) ARIZONA STATE OFFICE PHOENIX, ARIZONA RECEIVED BUREAU OF LAND MANAGEMENT JAN 2 9 39 AM '98					
RENTAL									
UNEARNED									
REFUND									
TOTAL									
AMOUNT DUE				BY:	DATE:				
<input type="checkbox"/> Lease in Escrow?	<input type="checkbox"/> KGS?	<input type="checkbox"/> Auto Escalates?	<input type="checkbox"/> Auto Renew?	<input type="checkbox"/> Of Interest?	<input type="checkbox"/> Operating Rights?	<input type="checkbox"/> Operator	<input type="checkbox"/> Bond Filed?	FOR MMS USE ONLY BILLEE NUMBER _____ FOREST REFUGE _____ OCS SECTION _____ CODE _____	

RECEIVED
BUREAU OF
LAND MANAGEMENT

DEC 31 9 20 AM '97

Return Document To:
Barbarossa Mining Company
397 Dalrich Village
Suite 329
Richardson, Texas 75080

For BLM Use Only

AZ-3850-1 (July 1992)

Amc 268063
259412
277715
SR

ARIZONA
STATE OFFICE
PHOENIX, ARIZONA



AFFIDAVIT OF PERFORMANCE OF ANNUAL WORK

Also fill in ITEMS 1 though 9 and the reverse side of this document.

CHECK

ONE



NOTICE OF INTENTION TO HOLD

I intend to hold the claim(s)/site(s) listed on the reverse side of this document for the calendar year 19____. Also fill in ITEMS 1 through 4 and ITEM 9.

NOTICES OF INTENTION TO HOLD ARE FOR MILL SITES AND TUNNEL SITES OR FOR MINING CLAIMS WHEN ASSESSMENT WORK HAS NOT BEEN DONE, REGARDLESS OF WHETHER THE ANNUAL ASSESSMENT HAS BEEN SUSPENDED, DEFERRED, OR NOT YET ACCRUED. THE FILING OF A NOTICE OF INTENTION TO HOLD SHALL NOT RELIEVE THE OWNER OF COMPLYING WITH FEDERAL AND STATE LAWS PERTAINING TO THE PERFORMANCE OF ANNUAL ASSESSMENT WORK. NOTICES OF INTENTION TO HOLD FOR MILL SITES OR TUNNEL SITES NEED NOT BE COUNTY RECORDED. FOR MINING CLAIMS, THE FORM FILED WITH BLM MUST BE IDENTICAL TO THE ONE THAT WAS OR WILL BE FILED WITH THE COUNTY.

Evidence of Annual Assessment Work or a Notice of Intention to Hold must be filed each calendar year following the calendar year in which the Claim/site was located.
ALL CLAIMS LISTED ON A SINGLE AFFIDAVIT MUST BE CONTIGUOUS.

1. State of Texas, County of Dallas ss:
2. I, (Name) Michael Lee, trustee for Barbarossa Mining Company
3. Reside at (Address) 397 Dalrich Village #329
City Richardson, County Dallas, State Texas, Zip 75080

being duly sworn, deposes and says that he/she is a citizen of the United States, more than eighteen years of age, that all of the facts set forth in this affidavit/notice, subject to the provisions and penalties of 18 USC 1001 pertaining to the filing of false, fictitious, or fraudulent statements with the United States, are true and correct according to the best of my knowledge, information and belief.

4. Owner's Name and Address (If not shown in items 1-3 above) CHECK HERE IF THIS IS A CHANGE OF ADDRESS
Barbarossa Mining Company
397 Dalrich Village #329
Richardson, Texas 75080

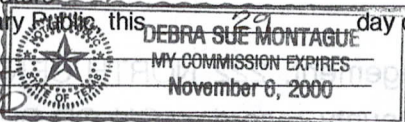
5. That I am personally acquainted with the mining claim(s). The work and improvements were made by and at the expense of the owner(s) of said claim(s). Said contiguous group of claims, listed on the reverse side of this document, are situated in the Troy Mining District, Gila County, Arizona.

6. That between the dates starting at 12 o'clock noon on September 1, 1996 and ending at 12 o'clock noon on September 1, 1997 at least \$ 1,000.00 dollars worth of work and improvements were done and performed upon said claim(s) or upon one or more of a contiguous group of claims for the benefit of all, or wholly or partly outside of a contiguous group of claims for the benefit of all, not including location work.

7. That the following persons were employed to perform the work and improvements described herein: CMS

8. That the work and improvements performed were: assays and core drilling

9. Dated 12-29-97 Signature Michael Lee, Trustee
SUBSCRIBED AND SWORN TO before me, a Notary Public, this 29 day of December 19 97
by Debra Sue Montague
Notary Public State of Texas
MY COMMISSION EXPIRES 11-06-00



For BLM Use Only

This form is for the purpose of complying with the laws of the United States Department of the Interior, Bureau of Land Management and the State of Arizona pertaining to assessment work and/or a notice of intention to hold. 30 USC 28, 43 CFR 3833.2, ARS 27-208. Subject to Paperwork Reduction Act and Privacy Act statements available at the the BLM AZ State Office. The form is not copyrighted. It may be reproduced without restriction.

ENTERED IN COMPUTER

1/7/98 DM

DD

If the claims/sites have consecutive BLM #'s and are in the same Township, Range and Section(s) they may be listed as follows:

CLAIM/SITE NAME	SERIAL NUMBER	Dkt/Pg or Recording # of ORIGINAL LOCATION NOTICE	TWN SHP	RNG	SEC(S)
SAMPLE 1-10	AMC 19640-49	Dkt/Pg # 1025/1-10 (or) RECORDING #9106173-82	4N	20W	36
1. <u>DSM #11-12</u>	<u>AMC 268073-74</u>	<u>699/66-67</u>	<u>T2S</u>	<u>R14E</u>	<u>25</u>
2. <u>Barbarossa #5-10</u>	<u>AMC 259416-21</u>	<u>675/575-82</u>	<u>T3S</u>	<u>R15E</u>	<u>31</u>
3. <u>Barbarossa #11-12</u>	<u>AMC 277715-16</u>	<u>721/508-509</u>	<u>T3S</u>	<u>R15E</u>	<u>31</u>
4. _____	AMC _____	_____	_____	_____	_____
5. _____	AMC _____	_____	_____	_____	_____
6. _____	AMC _____	_____	_____	_____	_____
7. _____	AMC _____	_____	_____	_____	_____
8. _____	AMC _____	_____	_____	_____	_____
9. _____	AMC _____	_____	_____	_____	_____
10. _____	AMC _____	_____	_____	_____	_____
11. _____	AMC _____	_____	_____	_____	_____
12. _____	AMC _____	_____	_____	_____	_____
13. _____	AMC _____	_____	_____	_____	_____
14. _____	AMC _____	_____	_____	_____	_____
15. _____	AMC _____	_____	_____	_____	_____
16. _____	AMC _____	_____	_____	_____	_____
17. _____	AMC _____	_____	_____	_____	_____
18. _____	AMC _____	_____	_____	_____	_____
19. _____	AMC _____	_____	_____	_____	_____
20. _____	AMC _____	_____	_____	_____	_____
21. _____	AMC _____	_____	_____	_____	_____
22. _____	AMC _____	_____	_____	_____	_____
23. _____	AMC _____	_____	_____	_____	_____
24. _____	AMC _____	_____	_____	_____	_____
25. _____	AMC _____	_____	_____	_____	_____
26. _____	AMC _____	_____	_____	_____	_____
27. _____	AMC _____	_____	_____	_____	_____
28. _____	AMC _____	_____	_____	_____	_____
29. _____	AMC _____	_____	_____	_____	_____
30. _____	AMC _____	_____	_____	_____	_____

FILE WITH: Bureau of Land Management, 222 NORTH CENTAL AVENUE, PHOENIX, ARIZONA 85004-2203 and the respective county recorder, ON OR BEFORE DECEMBER 30th (NOT THE 31st) BLM REQUIRES A \$5.00 NONREFUNDABLE SERVICE CHARGE FOR EACH MINING CLAIM. MILL SITE OR TUNNEL SITE. ANNUAL FILINGS THAT ARE NOT ACCOMPANIED BY PROPER SERVICES CHARGES WILL BE RETURNED WITHOUT FURTHER ACTION BY BLM.

Barbarossa Mining Company
397 Dalrich Village
Suite 329
Richardson, Texas 75080

Bureau of Land Management
Arizona State Office
Mary Jo Yoas, Supervisor
222 North Central Avenue
Phoenix, AZ 85004-2203

RECEIVED
BUREAU OF
LAND MANAGEMENT
DEC 31 9 20 AM '97
ARIZONA
STATE OFFICE
PHOENIX, ARIZONA


December 29, 1997

Re: 3800 (952.3) DDM
AMC 259412
AMC 268063
AMC 277715

Dear Ms. Yoas,

Enclosed please find an Affidavit of Assessment Work. Please file it and return it to the above address. In reference to your letter dated September 30, 1997 (see copy enclosed), it appears that the filing fees were prematurely paid (see copy of receipt enclosed) when the maintenance fee payment waiver certification was filed and further payment is not required. The address as it appears above is the correct address.

Sincerely,


Michael Lee, Trustee

cc: ML
Enclosures



United States Department of the Interior

BUREAU OF LAND MANAGEMENT

Arizona State Office
222 North Central Avenue
Phoenix, AZ 85004-2203

RECEIVED
BUREAU OF
LAND MANAGEMENT
DEC 31 9 20 AM '97

ARIZONA
STATE OFFICE
PHOENIX, ARIZONA

In reply refer to:

3800 (952.3) DDM
A MC 259412
A MC 268063
A MC 277715

September 30, 1997

CERTIFIED MAIL - RETURN RECEIPT REQUESTED

DECISION

Barbarossa Mining Company	:	AMC 268073-268074 DSM 11-12
C/O Trust Administration Services	:	AMC 259416-259421
7522 Campbell Road, Suite 113 LB 179	:	Barbarossa 5-10
Dallas, Texas 75248	:	AMC 277715-277716
	:	Barbarossa 11-12

Additional Information Required

The required Maintenance Fee Payment Waiver Certification for 1998 for the above listed mining claims was timely received by the Arizona State Office, Bureau of Land Management (BLM). No filing fee is required for the Maintenance Fee Payment Waiver Certification.

Pursuant to the regulation found at 43 CFR 3833.1-7 and 3833.2, an Affidavit of Performance of Annual Work (POL) is required. The payment included with the waiver, Accounting Advice No. 2373047, dated September 9, 1997, for the above listed claims was for the Affidavit of Assessment Work. Please complete the enclosed POL form and return to Dorie Morrison so that the records may be updated to show receipt of the POL.

The address as shown on the Maintenance Fee Payment Waiver Certification does not match the Serial Register Pages. Please verify if your address has changed, if so please send correct address so that the records may be updated.

If additional assistance is required, please call Dorie Morrison at (602) 417-9518.

Mary B. Hyde
for Mary Jo Yoas
Supervisor, Lands and Minerals Operations

Enclosures

5569128375

8-30-97

~~1-16-27-97~~

X

Maude Ph. Hunt

214 300-1903

TAS

7500 Campbell Rd., Ste 113, LB 179

Dallas

Texas 75248

X

X

Bureau of Land Management
222 N. Central Ave.

Phoenix

Ariz 85001

ND

Q

196481796



FedEx

PRIORITY OVERNIGHT

TUE

emp# 30263 30AUG97 19:42

A1

Trk# 556 9128 375

Form 0001

LETTER

Deliver By:
2SEP97

PHX

272

85004-AZ-US

XJ ZSY



ARIZONA
STATE OFFICE
PHOENIX, ARIZONA

SEP 2 10 56 AM '97

RECEIVED
BUREAU OF

The World On Time®

at your local

free at
information on

available toll-free
ring worldwide.

rent FedEx
office). Copies

Express Corporation

Wrap
Bulk
36 WV

UNITED STATES
DEPARTMENT OF THE INTERIOR
BUREAU OF LAND MANAGEMENT

RECEIPT AND ACCOUNTING ADVICE

NO. 2373047

TC/AZ

09/09/97

Subject: AFFIDAVITS OF ASSESSMENT WORK - 35

2 8 12

275.00

Applicant:

TA'S
7522 CAMPBELL RD #113-179
DALLAS TX 75248

MO 66977430761

Remitter:

Assignor:

LEASE MANAGEMENT DATA									
		<input type="checkbox"/> NEW	<input type="checkbox"/> UPDATE	<input type="checkbox"/> PAYMENT					
ORIGINAL SERIAL NO.	ASG.	TYPE	ST.	CTY.	FUND SYMBOL			ACRES/UNITS	RATE
AMC 268053, ET AL									
AMOUNT	ANV. DATE	EXP. DATE	BILL CYC.	S/C	DISTRICT	NEXT BILL	MISC. DATA	U of M	ACTUAL UNITS
ASSIGNMENT SERIAL NO.	ASG.	TYPE	ST.	CTY.	FUND SYMBOL			ACRES/UNITS	RATE
AMOUNT	ANV. DATE	EXP. DATE	BILL CYC.	S/C	DISTRICT	NEXT BILL	MISC. DATA	U of M	ACTUAL UNITS

RECEIVED
 BUREAU OF
 LAND MANAGEMENT
 ARIZONA
 STATE OFFICE
 PHOENIX, ARIZONA
 Dec 31 9 20 AM 1997

APPLY REMITTANCE			
ACTION	FUND SYMBOL	CTY.	AMOUNT
FILING FEE			
RENTAL			
UNEARNED			
REFUND			
TOTAL			
AMOUNT DUE			

Remarks:

268073-74 (1)
 259416-21 (6)
 277715-16 (2)
 10

BY: _____ DATE: _____

Lease in Escrow?
 KGS?
 Auto Escalates?
 Auto Renew?

Of Interest?
 Operating Rights?
 Operator
 Bond Filed?

FOR MMS USE ONLY

BILLEE	FOREST REFUGE
NUMBER	
OCS SECTION	
CODE	

Barbarossa Mining Company
397 Dalrich Village
Suite 329
Richardson, Texas 75080

CERTIFIED

P 873 070 053

MAIL



0000

U.S. POSTAGE
PAID
RICHARDSON, TX
75081
DEC 24 1997
AMOUNT

\$2.77
00012954-08

RETURN RECEIPT
REQUESTED

Bureau of Land Management
Arizona State Office
Mary Jo Yoas, Supervisor
222 North Central Avenue
Phoenix, AZ 85004-2203

*Postmarked
Juniely*

85004-2203 05



2680 US

RECEIVED
BUREAU OF LAND MANAGEMENT
ARIZONA
STATE OFFICE
PHOENIX, ARIZONA
JAN 5 10 46 AM '98
AZ-3899 (July 1992)

Return Document To:
Steamboat Jack Mining Co.
Rt. 1, Box 368W
Sanger, Texas 75266

For BLM Use Only

CHECK
ONE

AFFIDAVIT OF PERFORMANCE OF ANNUAL WORK

Also fill in ITEMS 1 through 9 and the reverse side of this document.

NOTICE OF INTENTION TO HOLD

I intend to hold the claim(s)/site(s) listed on the reverse side of this document for the calendar year 19____. Also fill in ITEMS 1 through 4 and ITEM 9.

NOTICES OF INTENTION TO HOLD ARE FOR MILL SITES AND TUNNEL SITES OR FOR MINING CLAIMS WHEN ASSESSMENT WORK HAS NOT BEEN DONE, REGARDLESS OF WHETHER THE ANNUAL ASSESSMENT HAS BEEN SUSPENDED, DEFERRED, OR NOT YET ACCRUED. THE FILING OF A NOTICE OF INTENTION TO HOLD SHALL NOT RELIEVE THE OWNER OF COMPLYING WITH FEDERAL AND STATE LAWS PERTAINING TO THE PERFORMANCE OF ANNUAL ASSESSMENT WORK. NOTICES OF INTENTION TO HOLD FOR MILL SITES OR TUNNEL SITES NEED NOT BE COUNTY RECORDED. FOR MINING CLAIMS, THE FORM FILED WITH BLM MUST BE IDENTICAL TO THE ONE THAT WAS OR WILL BE FILED WITH THE COUNTY.

Evidence of Annual Assessment Work or a Notice of Intention to Hold must be filed each calendar year following the calendar year in which the Claim/site was located.
ALL CLAIMS LISTED ON A SINGLE AFFIDAVIT MUST BE CONTIGUOUS.

1. State of Texas, County of Dallas ss:
2. I, (Name) Richard Brand, trustee for Steamboat Jack Mining Co.
3. Reside at (Address) Rt. 1, Box 368W
City Sanger, County Denton, State Texas, Zip 75266

being duly sworn, deposes and says that he/she is a citizen of the United States, more than eighteen years of age, that all of the facts set forth in this affidavit/notice, subject to the provisions and penalties of 18 USC 1001 pertaining to the filing of false, fictitious, or fraudulent statements with the United States, are true and correct according to the best of my knowledge, information and belief.

4. Owner's Name and Address (If not shown in items 1-3 above) CHECK HERE IF THIS IS A CHANGE OF ADDRESS
Steamboat Jack Mining Co.
Rt. 1, Box 368W
Sanger, Texas 75266

5. That I am personally acquainted with the mining claim(s). The work and improvements were made by and at the expense of the owner(s) of said claim(s). Said contiguous group of claims, listed on the reverse side of this document, are situated in the Troy Mining District, Pinal County, Arizona.

6. That between the dates starting at 12 o'clock noon on September 1, 1996 and ending at 12 o'clock noon on September 1, 1997 at least \$ 1,000.00 dollars worth of work and improvements were done and performed upon said claim(s) or upon one or more of a contiguous group of claims for the benefit of all, or wholly or partly outside of a contiguous group of claims for the benefit of all, not including location work.


7. That the following persons were employed to perform the work and improvements described herein: Oro De Nevada Inc. And CMS

8. That the work and improvements performed were: fire and atomic absorption assays

9. Dated Dec 30 1997 Signature Richard Brand, Trustee
SUBSCRIBED AND SWORN TO before me, a Notary Public, this 30th day of December 19 97
by [Signature]
Notary Public [Signature]
MY COMMISSION EXPIRES 6-28-2001

For BLM Use Only

This form is for the purpose of complying with the laws of the United States Department of the Interior, Bureau of Land Management and the State of Arizona pertaining to assessment work and/or a notice of intention to hold, 18 USC 1001, 43 CFR 3833.2, ARS 27-208. Subject to Paperwork Reduction Act and Privacy Act statements available at the the BLM AZ State Office. The form is not copyrighted. It may be reproduced without restriction.



ENTERED IN COMPUTER

1/14/98 DM

If the claims/sites have consecutive BLM #'s and are in the same Township, Range and Section(s) they may be listed as follows:

CLAIM/SITE NAME	SERIAL NUMBER	Dkt/Pg or Recording # of ORIGINAL LOCATION NOTICE	TWN SHP	RNG	SEC(S)
SAMPLE 1-10	AMC 19640-49	Dkt/Pg # 1025/1-10 (or) RECORDING #9106173-82	4N	20W	36
1. <u>Barbarossa M</u>	AMC 268087	1430/860	T4S	R14E	12
2. <u>Barbarossa N-O</u>	AMC 268088-89	1430/861-62	T4S	R14E	12, 13
3. <u>Barbarossa P-Q</u>	AMC 268090-91	1430/863-64	T4S	R14E	13
4. <u>Barbarossa R-V</u>	AMC 268092-96	1430/823-827	T4S	R14E	13
5.	AMC				
6.	AMC				
7.	AMC				
8.	AMC				
9.	AMC				
10.	AMC				
11.	AMC				
12.	AMC				
13.	AMC				
14.	AMC				
15.	AMC				
16.	AMC				
17.	AMC				
18.	AMC				
19.	AMC				
20.	AMC				
21.	AMC				
22.	AMC				
23.	AMC				
24.	AMC				
25.	AMC				
26.	AMC				
27.	AMC				
28.	AMC				
29.	AMC				
30.	AMC				

FILE WITH: Bureau of Land Management, 222 NORTH CENTAL AVENUE, PHOENIX, ARIZONA 85004-2203 and the respective county recorder, ON OR BEFORE DECEMBER 30th (NOT THE 31st) BLM REQUIRES A \$5.00 NONREFUNDABLE SERVICE CHARGE FOR EACH MINING CLAIM. MILL SITE OR TUNNEL SITE. ANNUAL FILINGS THAT ARE NOT ACCOMPANIED BY PROPER SERVICES CHARGES WILL BE RETURNED WITHOUT FURTHER ACTION BY BLM.

Steamboat Jack Mining Company
Rt. 1, Box 368W
Sanger, Texas 75266

Bureau of Land Management
222 North Central Avenue
Phoenix, AZ 85004-2203

December 30, 1997

Re: AMC 268087-268096
Barbarossa M-V

Dear Sirs:

Enclosed is an Affidavit of Annual Work for filing. By mistake, the filing fees for the POL were paid when the maintenance fee payment waiver certification was filed (copy of reference letter and receipt enclosed). The correct address for your records, Rt. 1, Box 368W, Sanger, Texas 75266, has not changed.

Sincerely,



Richard Brand, Ttee.

cc: rb
Encl.

ARIZONA
STATE OFFICE
PHOENIX, ARIZONA

JAN 5 10 46 AM '98

RECEIVED
BUREAU OF
LAND MANAGEMENT



United States Department of the Interior

BUREAU OF LAND MANAGEMENT

Arizona State Office
222 North Central Avenue
Phoenix, AZ 85004-2203

RECEIVED
BUREAU OF
LAND MANAGEMENT
ARIZONA
STATE OFFICE
PHOENIX, ARIZONA
JAN 5 10 47 AM '98

In reply refer to:

3800 (952.3) DDM
A MC 268063

September 30, 1997

CERTIFIED MAIL - RETURN RECEIPT REQUESTED

DECISION

Steamboat Jack Mining Company	:	AMC 268087-268096
C/O Trust Administration Services	:	Barbarossa M-V
7522 Campbell Road, Suite 113 LB 179	:	
Dallas, Texas 75248	:	

Additional Information Required

The required Maintenance Fee Payment Waiver Certification for 1998 for the above listed mining claims was timely received by the Arizona State Office, Bureau of Land Management (BLM). No filing fee is required for the Maintenance Fee Payment Waiver Certification.

Pursuant to the regulation found at 43 CFR 3833.1-7 and 3833.2, an Affidavit of Performance of Annual Work (POL) is required. The payment included with the waiver, Accounting Advice No. 2373047, dated September 9, 1997, for the above listed claims was for the Affidavit of Assessment Work. Please complete the enclosed POL form and return to Dorie Morrison so that the records may be updated to show receipt of the POL.

The address as shown on the Maintenance Fee Payment Waiver Certification does not match the Serial Register Pages. Please verify if your address has changed, if so please send correct address so that the records may be updated.

If additional assistance is required, please call Dorie Morrison at (602) 417-9518.

Mary B. Hyde
for Mary Jo Yoas
Supervisor, Lands and Minerals Operations

Enclosures

UNITED STATES
DEPARTMENT OF THE INTERIOR
BUREAU OF LAND MANAGEMENT

RECEIPT AND ACCOUNTING ADVICE

No. 2373047

TC/AZ

09/09/97

Subject: AFFIDAVITS OF ASSESSMENT WORK - 53

2 8 12

275.00

Applicant:

TA'S
7522 CAMPBELL RD #113-179
DALLAS TX 75248

MO 66977430781

Remitter:

Assignor:

LEASE MANAGEMENT DATA									
<input type="checkbox"/> NEW <input type="checkbox"/> UPDATE <input type="checkbox"/> PAYMENT									
ORIGINAL SERIAL NO.	ASG.	TYPE	ST.	CTY.	FUND SYMBOL			ACRES/UNITS	RATE
AMC 268087, ET AL									
AMOUNT	ANV. DATE	EXP. DATE	BILL CYC.	S/C	DISTRICT	NEXT BILL	MISC. DATA	U of M	ACTUAL UNITS
ASSIGNMENT SERIAL NO.	ASG.	TYPE	ST.	CTY.	FUND SYMBOL			ACRES/UNITS	RATE
AMOUNT	ANV. DATE	EXP. DATE	BILL CYC.	S/C	DISTRICT	NEXT BILL	MISC. DATA	U of M	ACTUAL UNITS

APPLY REMITTANCE			
ACTION	FUND SYMBOL	CTY.	AMOUNT
FILING FEE			
RENTAL			
UNEARNED			
REFUND			
TOTAL			
AMOUNT DUE			

Remarks:

AMC 268087-268096 (10)

RECEIVED
 BUREAU OF
 LAND MANAGEMENT
 ARIZONA
 STATE OFFICE
 PHOENIX, ARIZONA
 JAN 5 10 47 AM '98

BY:

DATE:

<input type="checkbox"/> Lease in Escrow?	
<input type="checkbox"/> KGS?	Of Interest?
<input type="checkbox"/> Auto Escalates?	Operating Rights?
<input type="checkbox"/> Auto Renew?	Operator
	Bond Filed?

FOR MMS USE ONLY

BILLEE		FOREST REFUGE
NUMBER		
OCS SECTION		
CODE		

MAINTENANCE PAYMENT WAIVER CERTIFICATION

This small miner waiver is filed to hold the claims/sites listed below for the assessment year beginning at noon on the first September 1 following the official filing of this form with BLM.

The undersigned owner(s) of the mining claims/sites listed below hereby certify under penalty of 18 U.S.C. 1001 and 43 U.S.C. 1212 that:

I/We control, or will control, ten or fewer mining claims/sites located and maintained on Federal land in the United States of America on the August 31 that is one day before the beginning of the assessment year indicated in line one above.

I/We have/will performed/perform assessment work upon the claims listed below for the current assessment year as of the August 31 indicated in line three above. This work meets the requirements of the General Mining Law of 1872, as amended; the Act of August 10, 1993; and the regulations at 43 CFR 3833 and 3850. Such work will be described on our affidavit of labor. Listing a site on this form constitutes a filing of a Notice of Intention to Hold for that site. I enclose a \$5.00 per site service charge (recording fee) for each site listed.

Please check this box if the following statement applies to you.

I/We relinquish my/our claims and/or sites not listed below.

268063

The mining claims and sites for which the above waiver from payment of the maintenance fees is made are:

CLAIM NAME	BLM RECORDATION SERIAL NUMBER
1. Barbarossa M	AMC #268087
2. Barbarossa N	AMC #268088
3. Barbarossa O	AMC #268089
4. Barbarossa P	AMC #268090
5. Barbarossa Q	AMC #268091
6. Barbarossa R	AMC #268092
7. Barbarossa S	AMC #268093
8. Barbarossa T	AMC #268094
9. Barbarossa U	AMC #268095
10. Barbarossa V	AMC #268096

also checked on waiver # 525

All owner(s) of the above mining claims and sites are filing for this waiver.

I/We understand and acknowledge that pursuant to 43 U.S.C. 1212 and 18 U.S.C. 1001, the filing of a false, fictitious, or fraudulent document with the Bureau of Land Management may result in a fine of up to \$10,000, a prison term not to exceed five years, or both.

Steamboat Jack Mining Co.
by: Richard Brand, Trustee
(Owner's Name - Please Print)

by: [Signature], Trustee
(Owner's Signature)

Rt. 1, Box 368W
(Street or P.O. Box)

Sanger, Texas 76266
(City) (State) (Zip Code)

(Owner's Name - Please Print)

(Owner's Signature)

(Street or P.O. Box)

(City) (State) (Zip Code)

(Owner's Name - Please Print)

(Owner's Signature)

(Street or P.O. Box)

(City) (State) (Zip Code)

(Owner's Name - Please Print)

(Owner's Signature)

(Street or P.O. Box)

(City) (State) (Zip Code)

(Continued on reverse)

ENTERED IN COMPUTER

9/16/97 DM

(Owner's Name - Please Print)	(Owner's Signature)
(Street or P.O. Box)	(City) (State) (Zip Code)
(Owner's Name - Please Print)	(Owner's Signature)
(Street or P.O. Box)	(City) (State) (Zip Code)
(Owner's Name - Please Print)	(Owner's Signature)
(Street or P.O. Box)	(City) (State) (Zip Code)
(Owner's Name - Please Print)	(Owner's Signature)
(Street or P.O. Box)	(City) (State) (Zip Code)

INSTRUCTIONS

1. This certification of waiver from payment of maintenance fees is made under the regulations at 43 CFR 3833 and 3850.
2. This waiver must be filed in advance of the assessment year for which a waiver is sought, but in no event be filed later than the August 31st preceding the assessment year for which the waiver is sought.
3. You must still record your affidavit of assessment work for claims listed and/or Notices of Intention to Hold for any sites listed with the BLM by each December 30th, and the local recording office under State law, as in the past.
4. A \$5.00 service charge (recording fee) is required for all sites listed, otherwise a separate notice of intent to hold must be filed by December 30.
5. This waiver must be filed in the BLM State Office where the mining claims are recorded.
6. If the claims and sites are located in more than one State, a separate waiver form must be filed in each State in which they are held. The total number of claims and sites listed on separate waiver forms cannot exceed ten.
7. All claim names and Bureau of Land Management (BLM) serial numbers must be listed for all mining claims and sites for which a waiver is sought.
8. All owners and their addresses must be listed.
9. This waiver form must be signed by all of the owners or their designated agent. If an agent is designated, a statement appointing the agent, signed by all of the owners, must be submitted with this certification, if a designation of agent is not currently on file with the BLM State office where your claims and sites are recorded.
10. Mining claims and sites held by a husband and wife, either jointly or individually, or their children under the age of discretion, shall be counted towards the 10 claim limit. Mining claims and sites held in co-ownership, or by an association of locators, by a partnership, or by a corporation shall be counted towards the 10 claim limit for claimants that have an interest in these entities.
11. Failure to pay the maintenance fee or meet the requirements for waiver from payment of the maintenance fee by any August 31st deadline for the following assessment year shall cause the mining claims and sites to be declared null and void.

NOTICE/BURDEN HOURS STATEMENT

The Privacy Act of 1974 and the regulation in 43 CFR 2.48(d) provide that you be furnished the following information in connection with the information required by this certification of exemption from rental fees form.

AUTHORITY: 30 U.S.C. 28-28k; 43 U.S.C. 1201, 1740, and 1744; 43 CFR 3833 and 3850.

PRINCIPLE PURPOSE: This information is to be used to verify that the owner(s) of a mining claim has complied with the Act of August 10, 1993 (107 Stat. 312), and is entitled to perform assessment work in lieu of paying the maintenance fee for the mining claims listed on this form.

ROUTINE USE: (1) Adjudication of the claimant(s) certification of waiver from paying the maintenance fee otherwise required by the Act of August 10, 1993 (107 Stat. 312). (2) Disclosure may be made to appropriate Federal agencies when location is made within the agency's geographic area of responsibility. (3) Information from the record and/or the record will be transferred to the appropriate Federal, State, or local agency, or a member of the public in response to a specific request for pertinent information. (4) Information may also be provided to the Department of Justice or in a proceeding before a court or adjudicative body; or to Federal, State, local or foreign agencies when needed for enforcement of civil or criminal codes or applicable regulations concerning title rights upon the public land.

EFFECT OF NOT PROVIDING INFORMATION: Disclosure of this information is required by the Act of August 10, 1993 (107 Stat. 312) and 43 CFR 3833 for those owner(s) wishing to take the small miners waiver allowed under 43 CFR 3833 and 3850. Failure to supply the information required in this form to support the owner(s) certification of waiver from payment of the otherwise required maintenance fees will result in the waiver being disallowed and the mining claims declared null and void by the Bureau of Land Management (BLM).

The Paperwork Reduction Act of 1980 (44 U.S.C. 3501, et seq.) requires us to tell you that:

This information is being collected to allow the BLM to determine if you qualify for a waiver from the payment of \$100 per mining claim maintenance fee established by the Act of August 10, 1993 (107 Stat. 312) and the implementing regulations at 43 CFR 3833 and 3850. A response to this request is required in accordance with the statute (107 Stat. 312) to retain your benefit.

Public reporting burden for this form is estimated to average 8 minutes per response, including time to review instructions, gathering and maintaining data, and completing and reviewing the form. Direct comments regarding this burden estimate, or any other aspect of this form, to the Department of the Interior, Bureau of Land Management, Information Collection Clearance Officer (DW-101) Denver Federal Center, Building 40, P.O. Box 25047, Denver, CO 80225-0047 and the Office of Management and Budget, Paperwork Reduction Project (1004-0114), Washington, D.C. 20503.

BLM would like you to know that you do not have to respond to this, or any other, Federal agency-sponsored information collection unless it displays a currently valid OMB control number.

FOR OFFICIAL USE ONLY

RECEIVED
 BUREAU OF
 LAND MANAGEMENT
 ARIZONA
 STATE OFFICE
 PHOENIX, ARIZONA

SEP 2 10 56 AM 1997

5569128375

From: 8-30-97
Maile Ph. Ibroot
TAS
7500 Campbell Rd., Ste 113, LB 179
Dallas, Texas 75248

Bureau of Land Management
200 N. Central Ave.
Phoenix, Ariz 85004

FedEx

PRIORITY OVERNIGHT

TUE
A1


emp# 30263 30AUG97 19:42
Trk# 556 9128 375

Form 0001 LETTER
PHX Deliver By:
2SEP97

85004-AZ-US

XJ ZSY

272



at your local
free at
information on
ailable toll-free
ing worldwide.
rent FedEx
office). Copies

196481796

ARIZONA
STATE OFFICE
PHOENIX, ARIZONA

SEP 2 10 55 AM '97

RECEIVED
BUREAU OF

The World On Time®

Express Corporation
Wrap
Bulk
WV

MAINTENANCE PAYMENT WAIVER CERTIFICATION

This small miner waiver is filed to hold the claims/sites listed below for the assessment year beginning at noon on the first September 1 following the official filing of this form with BLM.

The undersigned owner(s) of the mining claims/sites listed below hereby certify under penalty of 18 U.S.C. 1001 and 43 U.S.C. 1212 that:

I/We control, or will control, ten or fewer mining claims/sites located and maintained on Federal land in the United States of America on the August 31 that is one day before the beginning of the assessment year indicated in line one above.

I/We have/will performed/perform assessment work upon the claims listed below for the current assessment year as of the August 31 indicated in line three above. This work meets the requirements of the General Mining Law of 1872, as amended; the Act of August 10, 1993; and the regulations at 43 CFR 3833 and 3850. Such work will be described on our affidavit of labor. Listing a site on this form constitutes a filing of a Notice of Intention to Hold for that site. I enclose a \$5.00 per site service charge (recording fee) for each site listed.

Please check this box if the following statement applies to you.
I/We relinquish my/our claims and/or sites not listed below.

268063

The mining claims and sites for which the above waiver from payment of the maintenance fees is made are:

CLAIM NAME	BLM RECORDATION SERIAL NUMBER
1. DSM #1	AMC #268063
2. DSM #2	AMC #268064
3. DSM #3	AMC #268065
4. DSM #4	AMC #268066
5. DSM #5	AMC #268067
6. DSM #6	AMC #268068
7. DSM #7	AMC #268069
8. DSM #8	AMC #268070
9. DSM #9	AMC #268071
10. DSM #10	AMC #268072

All owner(s) of the above mining claims and sites are filing for this waiver.

I/We understand and acknowledge that pursuant to 43 U.S.C. 1212 and 18 U.S.C. 1001, the filing of a false, fictitious, or fraudulent document with the Bureau of Land Management may result in a fine of up to \$10,000, a prison term not to exceed five years, or both.

DSM Mining & Development Co.

by: Jon Stieben, Trustee
(Owner's Name - Please Print)

by: Jon Stieben, Trustee
(Owner's Signature)

P.O. Box 1716
(Street or P.O. Box)

Grapevine, Texas 76051
(City) (State) (Zip Code)

(Owner's Name - Please Print)

(Owner's Signature)

(Street or P.O. Box)

(City) (State) (Zip Code)

(Owner's Name - Please Print)

(Owner's Signature)

(Street or P.O. Box)

(City) (State) (Zip Code)

(Owner's Name - Please Print)

(Owner's Signature)

(Street or P.O. Box)

(City) (State) (Zip Code)

(Continued on reverse)

ENTERED IN COMPUTER

9/16/97 DM

(Owner's Name - Please Print)	(Owner's Signature)
(Street or P.O. Box)	(City) (State) (Zip Code)
(Owner's Name - Please Print)	(Owner's Signature)
(Street or P.O. Box)	(City) (State) (Zip Code)
(Owner's Name - Please Print)	(Owner's Signature)
(Street or P.O. Box)	(City) (State) (Zip Code)
(Owner's Name - Please Print)	(Owner's Signature)
(Street or P.O. Box)	(City) (State) (Zip Code)

INSTRUCTIONS

1. This certification of waiver from payment of maintenance fees is made under the regulations at 43 CFR 3833 and 3850.
2. This waiver must be filed in advance of the assessment year for which a waiver is sought, but in no event be filed later than the August 31st preceding the assessment year for which the waiver is sought.
3. You must still record your affidavit of assessment work for claims listed and/or Notices of Intention to Hold for any sites listed with the BLM by each December 30th, and the local recording office under State law, as in the past.
4. A \$5.00 service charge (recording fee) is required for all sites listed, otherwise a separate notice of intent to hold must be filed by December 30.
5. This waiver must be filed in the BLM State Office where the mining claims are recorded.
6. If the claims and sites are located in more than one State, a separate waiver form must be filed in each State in which they are held. The total number of claims and sites listed on separate waiver forms cannot exceed ten.
7. All claim names and Bureau of Land Management (BLM) serial numbers must be listed for all mining claims and sites for which a waiver is sought.
8. All owners and their addresses must be listed.
9. This waiver form must be signed by all of the owners or their designated agent. If an agent is designated, a statement appointing the agent, signed by all of the owners, must be submitted with this certification, if a designation of agent is not currently on file with the BLM State office where your claims and sites are recorded.
10. Mining claims and sites held by a husband and wife, either jointly or individually, or their children under the age of discretion, shall be counted towards the 10 claim limit. Mining claims and sites held in co-ownership, or by an association of locators, by a partnership, or by a corporation shall be counted towards the 10 claim limit for claimants that have an interest in these entities.
11. Failure to pay the maintenance fee or meet the requirements for waiver from payment of the maintenance fee by any August 31st deadline for the following assessment year shall cause the mining claims and sites to be declared null and void.

NOTICE/BURDEN HOURS STATEMENT

The Privacy Act of 1974 and the regulation in 43 CFR 2.48(d) provide that you be furnished the following information in connection with the information required by this certification of exemption from rental fees form.

AUTHORITY: 30 U.S.C. 28-28k; 43 U.S.C. 1201, 1740, and 1744; 43 CFR 3833 and 3850.

PRINCIPLE PURPOSE: This information is to be used to verify that the owner(s) of a mining claim has complied with the Act of August 10, 1993 (107 Stat. 312), and is entitled to perform assessment work in lieu of paying the maintenance fee for the mining claims listed on this form.

ROUTINE USE: (1) Adjudication of the claimant(s) certification of waiver from paying the maintenance fee otherwise required by the Act of August 10, 1993 (107 Stat. 312). (2) Disclosure may be made to appropriate Federal agencies when location is made within the agency's geographic area of responsibility. (3) Information from the record and/or the record will be transferred to the appropriate Federal, State, or local agency, or a member of the public in response to a specific request for pertinent information. (4) Information may also be provided to the Department of Justice or in a proceeding before a court or adjudicative body; or to Federal, State, local or foreign agencies when needed for enforcement of civil or criminal codes or applicable regulations concerning title rights upon the public land.

EFFECT OF NOT PROVIDING INFORMATION: Disclosure of this information is required by the Act of August 10, 1993 (107 Stat. 312) and 43 CFR 3833 for those owner(s) wishing to take the small miners waiver allowed under 43 CFR 3833 and 3850. Failure to supply the information required in this form to support the owner(s) certification of waiver from payment of the otherwise required maintenance fees will result in the waiver being disallowed and the mining claims declared null and void by the Bureau of Land Management (BLM).

The Paperwork Reduction Act of 1980 (44 U.S.C. 3501, et seq.) requires us to tell you that:

This information is being collected to allow the BLM to determine if you qualify for a waiver from the payment of \$100 per mining claim maintenance fee established by the Act of August 10, 1993 (107 Stat. 312) and the implementing regulations at 43 CFR 3833 and 3850. A response to this request is required in accordance with the statute (107 Stat. 312) to retain your benefit.

Public reporting burden for this form is estimated to average 8 minutes per response, including time to review instructions, gathering and maintaining data, and completing and reviewing the form. Direct comments regarding this burden estimate, or any other aspect of this form, to the Department of the Interior, Bureau of Land Management, Information Collection Clearance Officer (DW-101) Denver Federal Center, Building 40, P.O. Box 25047, Denver, CO 80225-0047 and the Office of Management and Budget, Paperwork Reduction Project (1004-0114), Washington, D.C. 20503.

BLM would like you to know that you do not have to respond to this, or any other, Federal agency-sponsored information collection unless it displays a currently valid OMB control number.

FOR OFFICIAL USE ONLY

2 10 56 AM 1997

RECEIVED
BUREAU OF
LAND MANAGEMENT

ARIZONA
STATE OFFICE
PHOENIX, ARIZONA

5569128375

8-30-97

~~1-1-97~~

Maude Philbrook 214 300-1903

TAS

7500 Campbell Rd., Ste 113, LB 179

Dallas Texas 75248

Bureau of Land Management
200 N. Central Ave.

Phoenix Ariz. 85001

FedEx

emp# 30263 30AUG97 19:42

Trk# 556 9128 375

Form 0001

LETTER

Deliver By:
2SEP97

85004-AZ-US


PHX XJ ZSY

TUE
A1

272

Box Date 6/97
Post #10767

GBFE 507



ALPHONSO
STATE OFFICE
PHOENIX, ARIZONA

SEP 2 10 56 AM '97

RECEIVED
BUREAU OF

The World On Time®

Express Corporation

Wrap
Bulk
WV

MAINTENANCE PAYMENT WAIVER CERTIFICATION

This small miner waiver is filed to hold the claims/sites listed below for the assessment year beginning at noon on the first September 1 following the official filing of this form with BLM.

The undersigned owner(s) of the mining claims/sites listed below hereby certify under penalty of 18 U.S.C. 1001 and 43 U.S.C. 1212 that:

I/We control, or will control, ten or fewer mining claims/sites located and maintained on Federal land in the United States of America on the August 31 that is one day before the beginning of the assessment year indicated in line one above.

I/We have/will performed/perform assessment work upon the claims listed below for the current assessment year as of the August 31 indicated in line three above. This work meets the requirements of the General Mining Law of 1872, *as amended*; the Act of August 10, 1993; and the regulations at 43 CFR 3833 and 3850. Such work will be described on our affidavit of labor. Listing a site on this form constitutes a filing of a Notice of Intention to Hold for that site. I enclose a \$5.00 per site service charge (recording fee) for each site listed.

Please check this box if the following statement applies to you.

I/We relinquish my/our claims and/or sites not listed below.

268063

The mining claims and sites for which the above waiver from payment of the maintenance fees is made are:

CLAIM NAME	BLM RECORDATION SERIAL NUMBER
1. Barbarossa G	AMC #268081
2. Barbarossa H	AMC #268082
3. Barbarossa I	AMC #268083
4. Barbarossa J	AMC #268084
5. Barbarossa K	AMC #268085
6. Barbarossa L	AMC # 268086
7. Barbarossa W	268097 AMC #268087
8. Barbarossa X	268098 AMC #268088
9. Barbarossa Y	268099 AMC #268089
10. Barbarossa Z	AMC #268100

*Steambest Joch
Inc.
Signed on
Waiver # 530*

All owner(s) of the above mining claims and sites are filing for this waiver.

I/We understand and acknowledge that pursuant to 43 U.S.C. 1212 and 18 U.S.C. 1001, the filing of a false, fictitious, or fraudulent document with the Bureau of Land Management may result in a fine of up to \$10,000, a prison term not to exceed five years, or both.

Dripping Springs Mining & Dev. Co.

by: J.W. Carpenter

(Owner's Name - Please Print)

13410 Preston Rd., Suite 133

(Street or P.O. Box)

by: *J.W. Carpenter*

(Owner's Signature)

Dallas,

Texas

75240

(City)

(State)

(Zip Code)

(Owner's Name - Please Print)

(Owner's Signature)

(Street or P.O. Box)

(City)

(State)

(Zip Code)

(Owner's Name - Please Print)

(Owner's Signature)

(Street or P.O. Box)

(City)

(State)

(Zip Code)

(Owner's Name - Please Print)

(Owner's Signature)

(Street or P.O. Box)

(City)

(State)

(Zip Code)

(Continued on reverse)

ENTERED IN COMPUTER

9/16/97 DM

(Owner's Name - Please Print)	Owner's Signature
(Street or P.O. Box)	(City) (State) (Zip Code)
(Owner's Name - Please Print)	(Owner's Signature)
(Street or P.O. Box)	(City) (State) (Zip Code)
(Owner's Name - Please Print)	(Owner's Signature)
(Street or P.O. Box)	(City) (State) (Zip Code)
(Owner's Name - Please Print)	(Owner's Signature)
(Street or P.O. Box)	(City) (State) (Zip Code)

INSTRUCTIONS

1. This certification of waiver from payment of maintenance fees is made under the regulations at 43 CFR 3833 and 3850.
2. This waiver must be filed in advance of the assessment year for which a waiver is sought, but in no event be filed later than the August 31st preceding the assessment year for which the waiver is sought.
3. You must still record your affidavit of assessment work for claims listed and/or Notices of Intention to Hold for any sites listed with the BLM by each December 30th, and the local recording office under State law, as in the past.
4. A \$5.00 service charge (recording fee) is required for all sites listed, otherwise a separate notice of intent to hold must be filed by December 30.
5. This waiver must be filed in the BLM State Office where the mining claims are recorded.
6. If the claims and sites are located in more than one State, a separate waiver form must be filed in each State in which they are held. The total number of claims and sites listed on separate waiver forms cannot exceed ten.
7. All claim names and Bureau of Land Management (BLM) serial numbers must be listed for all mining claims and sites for which a waiver is sought.
8. All owners and their addresses must be listed.
9. This waiver form must be signed by all of the owners or their designated agent. If an agent is designated, a statement appointing the agent, signed by all of the owners, must be submitted with this certification, if a designation of agent is not currently on file with the BLM State office where your claims and sites are recorded.
10. Mining claims and sites held by a husband and wife, either jointly or individually, or their children under the age of discretion, shall be counted towards the 10 claim limit. Mining claims and sites held in co-ownership, or by an association of locators, by a partnership, or by a corporation shall be counted towards the 10 claim limit for claimants that have an interest in these entities.
11. Failure to pay the maintenance fee or meet the requirements for waiver from payment of the maintenance fee by any August 31st deadline for the following assessment year shall cause the mining claims and sites to be declared null and void.

NOTICE/BURDEN HOURS STATEMENT

The Privacy Act of 1974 and the regulation in 43 CFR 2.48(d) provide that you be furnished the following information in connection with the information required by this certification of exemption from rental fees form.

AUTHORITY: 30 U.S.C. 28-28k; 43 U.S.C. 1201, 1740, and 1744; 43 CFR 3833 and 3850.

PRINCIPLE PURPOSE: This information is to be used to verify that the owner(s) of a mining claim has complied with the Act of August 10, 1993 (107 Stat. 312), and is entitled to perform assessment work in lieu of paying the maintenance fee for the mining claims listed on this form.

ROUTINE USE: (1) Adjudication of the claimant(s) certification of waiver from paying the maintenance fee otherwise required by the Act of August 10, 1993 (107 Stat. 312). (2) Disclosure may be made to appropriate Federal agencies when location is made within the agency's geographic area of responsibility. (3) Information from the record and/or the record will be transferred to the appropriate Federal, State, or local agency, or a member of the public in response to a specific request for pertinent information. (4) Information may also be provided to the Department of Justice or in a proceeding before a court or adjudicative body; or to Federal, State, local or foreign agencies when needed for enforcement of civil or criminal codes or applicable regulations concerning title rights upon the public land.

EFFECT OF NOT PROVIDING INFORMATION: Disclosure of this information is required by the Act of August 10, 1993 (107 Stat. 312) and 43 CFR 3833 for those owner(s) wishing to take the small miners waiver allowed under 43 CFR 3833 and 3850. Failure to supply the information required in this form to support the owner(s) certification of waiver from payment of the otherwise required maintenance fees will result in the waiver being disallowed and the mining claims declared null and void by the Bureau of Land Management (BLM).

The Paperwork Reduction Act of 1980 (44 U.S.C. 3501, et seq.) requires us to tell you that:

This information is being collected to allow the BLM to determine if you qualify for a waiver from the payment of \$100 per mining claim maintenance fee established by the Act of August 10, 1993 (107 Stat. 312) and the implementing regulations at 43 CFR 3833 and 3850. A response to this request is required in accordance with the statute (107 Stat. 312) to retain your benefit.

Public reporting burden for this form is estimated to average 8 minutes per response, including time to review instructions, gathering and maintaining data, and completing and reviewing the form. Direct comments regarding this burden estimate, or any other aspect of this form, to the Department of the Interior, Bureau of Land Management, Information Collection Clearance Officer (DW-101) Denver Federal Center, Building 40, P.O. Box 25047, Denver, CO 80225-0047 and the Office of Management and Budget, Paperwork Reduction Project (1004-0114), Washington, D.C. 20503.

BLM would like you to know that you do not have to respond to this, or any other, Federal agency-sponsored information collection unless it displays a currently valid OMB control number.

FOR OFFICIAL USE ONLY

SEP 2 10 56 AM '97

RECEIVED
BUREAU OF
LAND MANAGEMENT

ARIZONA
STATE OFFICE
PHOENIX, ARIZONA

5569128375

8-30-97

~~1-6-97~~

Mark Ph. Brook

214 300-1903

TAS

7500 Campbell Rd., Ste 113, LB 179

Dallas, Texas 75248

Bureau of Land Management
200 N. Central Ave.

Phoenix, Ariz 85001

FedEx

emp# 30263 30AUG97 19:42

Trk# 556 9128 375


Form 0001

LETTER

Deliver By:
2SEP97

85004-AZ-US

XJ ZSY



PRIORITY OVERNIGHT

TUE

A1

272

Doc. Rate 5.26
Doc. 194/97

GBFE 5/97

ARIZONA
STATE OFFICE
PHOENIX, ARIZONA

SEP 2 10 58 AM '97

RECEIVED
BUREAU OF

The World On Time®

Express Corporation

Wrap
Bulk
3 Wv

JAN 2 9 35 AM '98

Return Document To:
DSM Mining & Development Co.

For BLM Use Only

ARIZONA
STATE OFFICE
PHOENIX, ARIZONA

AZ-3850-1 (July 1992)

2731 Kimberly Drive
Grapevine, Texas 76051

AMC 268063 Sr



AFFIDAVIT OF PERFORMANCE OF ANNUAL WORK

Also fill in ITEMS 1 though 9 and the reverse side of this document.

CHECK

ONE



NOTICE OF INTENTION TO HOLD

I intend to hold the claim(s)/site(s) listed on the reverse side of this document for the calendar year 19___. Also fill in ITEMS 1 through 4 and ITEM 9.

NOTICES OF INTENTION TO HOLD ARE FOR MILL SITES AND TUNNEL SITES OR FOR MINING CLAIMS WHEN ASSESSMENT WORK HAS NOT BEEN DONE, REGARDLESS OF WHETHER THE ANNUAL ASSESSMENT HAS BEEN SUSPENDED, DEFERRED, OR NOT YET ACCRUED. THE FILING OF A NOTICE OF INTENTION TO HOLD SHALL NOT RELIEVE THE OWNER OF COMPLYING WITH FEDERAL AND STATE LAWS PERTAINING TO THE PERFORMANCE OF ANNUAL ASSESSMENT WORK. NOTICES OF INTENTION TO HOLD FOR MILL SITES OR TUNNEL SITES NEED NOT BE COUNTY RECORDED. FOR MINING CLAIMS, THE FORM FILED WITH BLM MUST BE IDENTICAL TO THE ONE THAT WAS OR WILL BE FILED WITH THE COUNTY.

Evidence of Annual Assessment Work or a Notice of Intention to Hold must be filed each calendar year following the calendar year in which the Claim/site was located.
ALL CLAIMS LISTED ON A SINGLE AFFIDAVIT MUST BE CONTIGUOUS.

1. State of Texas, County of Dallas ss:
2. I, (Name) Jon A. Stieben, trustee for DSM Mining & Development Company
3. Reside at (Address) 2731 Kimberly Drive
City Grapevine, County Tarrant, State Texas, Zip 76051

being duly sworn, deposes and says that he/she is a citizen of the United States, more than eighteen years of age, that all of the facts set forth in this affidavit/notice, subject to the provisions and penalties of 18 USC 1001 pertaining to the filing of false, fictitious, or fraudulent statements with the United States, are true and correct according to the best of my knowledge, information and belief.

4. Owner's Name and Address (If not shown in items 1-3 above) CHECK HERE IF THIS IS A CHANGE OF ADDRESS
DSM Mining & Development Company
2731 Kimberly Drive
Grapevine, Texas 76051


5. That I am personally acquainted with the mining claim(s). The work and improvements were made by and at the expense of the owner(s) of said claim(s). Said contiguous group of claims, listed on the reverse side of this document, are situated in the Troy Mining District, Gila County, Arizona.

6. That between the dates starting at 12 o'clock noon on September 1, 1996 and ending at 12 o'clock noon on September 1, 1997 at least \$ 1,000.00 dollars worth of work and improvements were done and performed upon said claim(s) or upon one or more of a contiguous group of claims for the benefit of all, or wholly or partly outside of a contiguous group of claims for the benefit of all, not including location work.

7. That the following persons were employed to perform the work and improvements described herein: Oro De Nevada Inc. and Custom Milling Services

8. That the work and improvements performed were: core drilling, miscellaneous tests and assays

9. Dated December 30 1997. Signature Jon A. Stieben, TRUSTEE
SUBSCRIBED AND SWORN TO before me, a Notary Public, this 30th day of DECEMBER 19 97
by Susan M. Smid
Notary Public STATE OF TEXAS
MY COMMISSION EXPIRES 9-5-2001



This form is for the purpose of complying with the laws of the United States Department of the Interior, Bureau of Land Management and the State of Arizona pertaining to assessment work and/or a notice of intention to hold. 30 USC 28 43 CFR 3833.2, ARS 27-208. Subject to Paperwork Reduction Act and Privacy Act statements available at the the BLM AZ State Office. The form is not copyrighted. It may be reproduced without restriction.

For BLM Use Only

ENTERED IN COMPUTER

1/7/98 DM

DSM Mining & Development Company
2731 Kimberly Dr.
Grapevine, Texas 76051

Bureau of Land Management
Arizona State Office
Mary Jo Yoas, Supervisor, Land and Minerals Operations
222 North Central Avenue
Phoenix, AZ 85004-2203

RECEIVED
BUREAU OF
LAND MANAGEMENT
JAN 2 9 36 AM '99
ARIZONA
STATE OFFICE
PHOENIX, ARIZONA


December 30, 1997

Re: AMC 268063-72
DSM 1-10

Dear Ms. Yoas,

Please file enclosed for filing an Affidavit of Annual Work. I believe that no additional filing fees are needed because they were paid when the maintenance fee payment waiver certification was filed. I have enclosed a copy of the letter and receipt showing the fees were paid.

Sincerely,



Jon Stieben
Trustee

cc: jas

Enclosures:

Affidavit of Annual Work
Copy of BLM letter
Copy of Receipt



United States Department of the Interior

BUREAU OF LAND MANAGEMENT

Arizona State Office
222 North Central Avenue
Phoenix, AZ 85004-2203

RECEIVED
BUREAU OF
LAND MANAGEMENT
ARIZONA
STATE OFFICE
PHOENIX, ARIZONA
JAN 2 9 36 AM '99

In reply refer to:

3800 (952.3) DDM
A MC 268063

September 30, 1997

CERTIFIED MAIL - RETURN RECEIPT REQUESTED

DECISION

DSM Mining & Development Company	:	AMC 268063-268072
C/O Trust Administration Services	:	DSM 1-10
7522 Campbell Road, Suite 113 LB 179	:	
Dallas, Texas 75248	:	

Additional Information Required

The required Maintenance Fee Payment Waiver Certification for 1998 for the above listed mining claims was timely received by the Arizona State Office, Bureau of Land Management (BLM). No filing fee is required for the Maintenance Fee Payment Waiver Certification.

Pursuant to the regulation found at 43 CFR 3833.1-7 and 3833.2, an Affidavit of Performance of Annual Work (POL) is required. The payment included with the waiver, Accounting Advice No. 2373047, dated September 9, 1997, for the above listed claims was for the Affidavit of Assessment Work. Please complete the enclosed POL form and return to Dorie Morrison so that the records may be updated to show receipt of the POL.

If additional assistance is required, please call Dorie Morrison at (602) 417-9518.

Mary B. Hyde
for Mary Jo Yoas
Supervisor, Lands and Minerals Operations

Enclosures

5569128375

8-30-97

~~196481796~~

X

Maude Ph. Hunt

214 300-1903

TAS

7500 Campbell Rd., Ste 113, LB 179

Dallas

Texas 75248

X

X

Bureau of Land Management

222 N. Central Ave.

Phoenix

Ariz 85001

ND

X

196481796



FedEx

PRIORITY OVERNIGHT

TUE

emp# 30263 30AUG97 19:42

A1

Trk# 556 9128 375

Form 0001

LETTER

Deliver By:
2SEP97

PHX


272

85004-AZ-US

XJ ZSY

Rev. 1/16/95
1997 412907

CDFE 507



Express Corporation

Wrap
Bulk
08 WW

RECEIVED
BUREAU OF
LAND MANAGEMENT
PHOENIX, ARIZONA
STATE OFFICE
ARIZONA

SEP 2 10 56 AM '97

The World On Time®

UNITED STATES
DEPARTMENT OF THE INTERIOR
BUREAU OF LAND MANAGEMENT

RECEIPT AND ACCOUNTING ADVICE

No. 2373047

TC/AZ 09/09/97

Subject: AFFIDAVITS OF ASSESSMENT WORK - 85 2 8 12 275.00

Applicant:

TA'S
7522 CAMPBELL RD #113-179
DALLAS TX 75248

MO 66977430761

Remitter:

Assignor:

LEASE MANAGEMENT DATA									
<input type="checkbox"/> NEW <input type="checkbox"/> UPDATE <input type="checkbox"/> PAYMENT									
ORIGINAL SERIAL NO.	ASG.	TYPE	ST.	CTY.	FUND SYMBOL			ACRES/UNITS	RATE
AMC 268063. ET AL									
AMOUNT	ANV. DATE	EXP. DATE	BILL CYC.	S/C	DISTRICT	NEXT BILL	MISC. DATA	U of M	ACTUAL UNITS
ASSIGNMENT SERIAL NO.	ASG.	TYPE	ST.	CTY.	FUND SYMBOL			ACRES/UNITS	RATE
AMOUNT	ANV. DATE	EXP. DATE	BILL CYC.	S/C	DISTRICT	NEXT BILL	MISC. DATA	U of M	ACTUAL UNITS
APPLY REMITTANCE									
ACTION	FUNDSYMBOL	CTY.	AMOUNT	Remarks:					
FILING FEE				Amc 268063 - 268072 (10) RECEIVED BUREAU OF LAND MANAGEMENT ARIZONA STATE OFFICE PHOENIX, ARIZONA JAN 2 9 36 AM '98					
RENTAL									
UNEARNED									
REFUND									
TOTAL									
AMOUNT DUE									

<input type="checkbox"/> Lease in Escrow?	
<input type="checkbox"/> KGS?	Of Interest?
<input type="checkbox"/> Auto Escalates?	Operating Rights?
<input type="checkbox"/> Auto Renew?	Operator
	Bond Filed?

FOR MMS USE ONLY	
BILLEE	FOREST REFUGE
NUMBER	
OCS SECTION	
CODE	

DSM Mining & Development Co.
2731 Kimberly Drive
Grapevine, TX 76051

Fold at line over top of envelope to
the right of the return address

CERTIFIED

Z 236 447 506



U.S. POSTAGE
PAID
DALLAS, TX
DEC 30 1991
AMOUNT

\$2.68
00054026-0



MAIL

Bureau of Land Management
Arizona State Office
Mary Jo Yoas, Supervisor, Land & Minerals
222 North Central Avenue
Phoenix, AZ 85004-2203

RECEIVED
BUREAU OF
LAND MANAGEMENT

JAN 2 9 36 AM '98

ARIZONA
STATE OFFICE
PHOENIX, ARIZONA

**RETURN RECEIPT
REQUESTED**

85004+2203



RECEIVED
BUREAU OF
LAND MANAGEMENT

JAN 2 9 37 AM '98

Return Document To:
Dripping Springs Min. & Dev. Co.
13410 Preston Road
Suite 133
Dallas, Texas 75240

For BLM Use Only

AZ-3850-1 (July 1992)

AMC 268063 Sr

ARIZONA
STATE OFFICE
PHOENIX, ARIZONA



AFFIDAVIT OF PERFORMANCE OF ANNUAL WORK

Also fill in ITEMS 1 through 9 and the reverse side of this document.

CHECK
ONE



NOTICE OF INTENTION TO HOLD

I intend to hold the claim(s)/site(s) listed on the reverse side of this document for the calendar year 19____. Also fill in ITEMS 1 through 4 and ITEM 9.

NOTICES OF INTENTION TO HOLD ARE FOR MILL SITES AND TUNNEL SITES OR FOR MINING CLAIMS WHEN ASSESSMENT WORK HAS NOT BEEN DONE, REGARDLESS OF WHETHER THE ANNUAL ASSESSMENT HAS BEEN SUSPENDED, DEFERRED, OR NOT YET ACCRUED. THE FILING OF A NOTICE OF INTENTION TO HOLD SHALL NOT RELIEVE THE OWNER OF COMPLYING WITH FEDERAL AND STATE LAWS PERTAINING TO THE PERFORMANCE OF ANNUAL ASSESSMENT WORK. NOTICES OF INTENTION TO HOLD FOR MILL SITES OR TUNNEL SITES NEED NOT BE COUNTY RECORDED. FOR MINING CLAIMS, THE FORM FILED WITH BLM MUST BE IDENTICAL TO THE ONE THAT WAS OR WILL BE FILED WITH THE COUNTY.

Evidence of Annual Assessment Work or a Notice of Intention to Hold must be filed each calendar year following the calendar year in which the Claim/site was located.

ALL CLAIMS LISTED ON A SINGLE AFFIDAVIT MUST BE CONTIGUOUS.

1. State of Texas, County of Dallas ss:
2. I, (Name) J. W. Carpenter, trustee for Dripping Springs Mining & Development Company
3. Reside at (Address) 13410 Preston Road #133
City Dallas, County Dallas, State Texas, Zip 75240

being duly sworn, deposes and says that he/she is a citizen of the United States, more than eighteen years of age, that all of the facts set forth in this affidavit/notice, subject to the provisions and penalties of 18 USC 1001 pertaining to the filing of false, fictitious, or fraudulent statements with the United States, are true and correct according to the best of my knowledge, information and belief.

4. Owner's Name and Address (if not shown in items 1-3 above) CHECK HERE IF THIS IS A CHANGE OF ADDRESS
Dripping Springs Mining & Development Company
13410 Preston Road #133
Dallas, Texas 75240


5. That I am personally acquainted with the mining claim(s). The work and improvements were made by and at the expense of the owner(s) of said claim(s). Said contiguous group of claims, listed on the reverse side of this document, are situated in the Troy Mining District, Pinal County, Arizona.

6. That between the dates starting at 12 o'clock noon on September 1, 1996 and ending at 12 o'clock noon on September 1, 1997 at least \$ 1,000.00 dollars worth of work and improvements were done and performed upon said claim(s) or upon one or more of a contiguous group of claims for the benefit of all, or wholly or partly outside of a contiguous group of claims for the benefit of all, not including location work.

7. That the following persons were employed to perform the work and improvements described herein: Jerry Peavler

8. That the work and improvements performed were: assays and core drilling

9. Dated 30 Dec 1997 Signature John W Carpenter, Trustee
SUBSCRIBED AND SWORN TO before me, a Notary Public, this 30th day of December 19 97
by John W Carpenter
Notary Public State of Texas
MY COMMISSION EXPIRES 06-28-2001



For BLM Use Only
ENTERED IN COMPUTER
1/7/98 DM

This form is for the purpose of complying with the laws of the United States Department of the Interior, Bureau of Land Management and the State of Arizona pertaining to assessment work and/or a notice of intention to hold. 30 USC 288, 43 CFR 3833.2, ARS 27-208. Subject to Paperwork Reduction Act and Privacy Act statements available at the the BLM AZ State Office. The form is not copyrighted. It may be reproduced without restriction.

If the claims/sites have consecutive BLM #'s and are in the same Township, Range and Section(s) they may be listed as follows:

SAMPLE 1-10 AMC 19640-49 Dkt/Pg # 1025/1-10 (or) 4N 20W 36
 RECORDING #9106173-82

CLAIM/SITE NAME	SERIAL NUMBER	Dkt/Pg or Recording # of ORIGINAL LOCATION NOTICE	TWN SHP	RNG	SEC(S)
1. <u>Barbarossa G-L</u>	AMC 268081-86	1430/854-59	T4S	R14E	1
2. <u>Barbarossa W-Z</u>	AMC 268097-100	1430/865-68	T4S	R14E	1
3.	AMC				
4.	AMC				
5.	AMC				
6.	AMC				
7.	AMC				
8.	AMC				
9.	AMC				
10.	AMC				
11.	AMC				
12.	AMC				
13.	AMC				
14.	AMC				
15.	AMC				
16.	AMC				
17.	AMC				
18.	AMC				
19.	AMC				
20.	AMC				
21.	AMC				
22.	AMC				
23.	AMC				
24.	AMC				
25.	AMC				
26.	AMC				
27.	AMC				
28.	AMC				
29.	AMC				
30.	AMC				

FILE WITH: Bureau of Land Management, 222 NORTH CENTAL AVENUE, PHOENIX, ARIZONA 85004-2203 and the respective county recorder, ON OR BEFORE DECEMBER 30th (NOT THE 31st) BLM REQUIRES A \$5.00 NONREFUNDABLE SERVICE CHARGE FOR EACH MINING CLAIM. MILL SITE OR TUNNEL SITE. ANNUAL FILINGS THAT ARE NOT ACCOMPANIED BY PROPER SERVICES CHARGES WILL BE RETURNED WITHOUT FURTHER ACTION BY BLM.

T
Dripping Springs Mining & Development Co.
13410 Preston Rd. #133
Dallas, Texas 75240

Bureau of Land Management
Arizona State Office
222 North Central Avenue
Phoenix, AZ 85004-2203



RECEIVED
BUREAU OF
LAND MANAGEMENT

JAN 2 9 37 AM '98

ARIZONA
STATE OFFICE
PHOENIX, ARIZONA

December 30, 1997

Re: 3800 (952.3) DDM
AMC 268063

Dear Sirs:

Please file the enclosed Affidavit of Annual Work. According the letter dated September 30, 1997 (copy enclosed), when the maintenance fee payment waiver certification was filed the appropriate filing fees were inadvertantly paid by the filing service company (copy of receipt enclosed). The correct address for your records is 13410 Preston Rd. #133, Dallas, Texas 75240.

Sincerely,


J. W. Carpenter, Trustee

c: file
Encl.



United States Department of the Interior

BUREAU OF LAND MANAGEMENT

Arizona State Office
222 North Central Avenue
Phoenix, AZ 85004-2203

ARIZONA
STATE OFFICE
PHOENIX, ARIZONA

JAN 2 9 37 AM '98

RECEIVED
BUREAU OF
LAND MANAGEMENT

In reply refer to:

3800 (952.3) DDM
A MC 268063

September 30, 1997

CERTIFIED MAIL - RETURN RECEIPT REQUESTED

DECISION

Dripping Springs Mining	:	AMC 268081-268086
C/O Trust Administration Services	:	AMC 268097-268100
7522 Campbell Road, Suite 113 LB 179	:	Barbarossa G-L, W-Z
Dallas, Texas 75248	:	

Additional Information Required

The required Maintenance Fee Payment Waiver Certification for 1998 for the above listed mining claims was timely received by the Arizona State Office, Bureau of Land Management (BLM). No filing fee is required for the Maintenance Fee Payment Waiver Certification.

Pursuant to the regulation found at 43 CFR 3833.1-7 and 3833.2, an Affidavit of Performance of Annual Work (POL) is required. The payment included with the waiver, Accounting Advice No. 2373047, dated September 9, 1997, for the above listed claims was for the Affidavit of Assessment Work. Please complete the enclosed POL form and return to Dorie Morrison so that the records may be updated to show receipt of the POL.

Incorrect serial numbers were used for the Barbarossa W-Z, the correct numbers are AMC 268097-268099. Please refer to the correct serial numbers in the future. Copies of Serial Register pages are enclosed for your reference.

The address as shown on the Maintenance Fee Payment Waiver Certification does not match the Serial Register Pages. Please verify if your address has changed, if so please send correct address so that the records may be updated.

If additional assistance is required, please call Dorie Morrison at (602) 417-9518.

Mary B. Hyde

for Mary Jo Yoas
Supervisor, Lands and Minerals Operations

Enclosures

FedEx USA #0001

5569128375

8-30-97

~~196481796~~

Monte Philbrook

214 322-1903

TAS

7500 Campbell Rd., Ste 113, LB 179

Dallas

Texas 75248

Bureau of Land Management
222 N. Central Ave.

Phoenix

Ariz. 85001

FedEx

PRIORITY OVERNIGHT

TUE
A1

emp# 30263 30AUG97 19:42

Trk# 556 9128 375

Form 0001

LETTER

Deliver By:
2SEP97

PHX

272

85004-AZ-US

XJ ZSY



at your local
ree at
information on
ailable toll-free
ing worldwide.
rent FedEx
otice). Copies

196481796



GBFE 597

RECEIVED
BUREAU OF
LAND MANAGEMENT

SEP 2 10 56 AM '97
ARIZONA
STATE OFFICE
PHOENIX, ARIZONA

The World On Time®

Express Corporation

5Wrap
4Buk
98 WW

UNITED STATES
DEPARTMENT OF THE INTERIOR
BUREAU OF LAND MANAGEMENT

RECEIPT AND ACCOUNTING ADVICE

No. 2373047

TC/AZ 09/09/97

Subject: AFFIDAVITS OF ASSESSMENT WORK - 55 2 8 12 275.00

Applicant:
CRA'S
7522 CAMPBELL RD #113-179
DALLAS TX 75248

Remitter: MO 66977430781

Assignor:

LEASE MANAGEMENT DATA										
<input type="checkbox"/> NEW <input type="checkbox"/> UPDATE <input type="checkbox"/> PAYMENT										
ORIGINAL SERIAL NO.	ASG.	TYPE	ST.	CTY.	FUND SYMBOL			ACRES/UNITS	RATE	
AME 268063, ET AL										
AMOUNT	ANV. DATE	EXP. DATE	BILL CYC.	S/C	DISTRICT	NEXT BILL	MISC. DATA	U of M	ACTUAL UNITS	
ASSIGNMENT SERIAL NO.	ASG.	TYPE	ST.	CTY.	FUND SYMBOL			ACRES/UNITS	RATE	
AMOUNT	ANV. DATE	EXP. DATE	BILL CYC.	S/C	DISTRICT	NEXT BILL	MISC. DATA	U of M	ACTUAL UNITS	

APPLY REMITTANCE			
ACTION	FUND SYMBOL	CTY.	AMOUNT
FILING FEE			
RENTAL			
UNEARNED			
REFUND			
TOTAL			
AMOUNT DUE			

Remarks:
AME 268081-268086
268097-268100

RECEIVED
BUREAU OF
LAND MANAGEMENT
JAN 29 9 37 AM '98
PHOENIX, ARIZONA
STATE OFFICE

BY: _____ DATE: _____

Lease in Escrow?
 KGS? Of Interest?
 Auto Escalates? Operating Rights?
 Auto Renew? Operator
 Bond Filed?

FOR MMS USE ONLY

BILLEE	FOREST REFUGE
NUMBER	
OCS SECTION	
CODE	

UNITED STATES
DEPARTMENT OF THE INTERIOR
BUREAU OF LAND MANAGEMENT

RECEIPT AND ACCOUNTING ADVICE

NO. 2373047 04

TC/AZ

09/09/97

Subject: AFFIDAVITS OF ASSESSMENT WORK - 55

2 8 12

275.00

Applicant:

TA'S
7522 CAMPBELL RD #113-179
DALLAS TX 75248

MO 66977430761

Remitter:

Assignor:

LEASE MANAGEMENT DATA NEW UPDATE PAYMENT

ORIGINAL SERIAL NO.	ASG.	TYPE	ST.	CTY.	FUND SYMBOL	ACRES/UNITS	RATE
AMC 268063, ET AL							

AMOUNT	ANV. DATE	EXP. DATE	BILL CYC.	S/C	DISTRICT	NEXT BILL	MISC. DATA	U of M	ACTUAL UNITS

ASSIGNMENT SERIAL NO.	ASG.	TYPE	ST.	CTY.	FUND SYMBOL	ACRES/UNITS	RATE

AMOUNT	ANV. DATE	EXP. DATE	BILL CYC.	S/C	DISTRICT	NEXT BILL	MISC. DATA	U of M	ACTUAL UNITS

APPLY REMITTANCE

ACTION	FUND SYMBOL	CTY.	AMOUNT
FILING FEE			
RENTAL			
UNEARNED			
REFUND			
TOTAL			
AMOUNT DUE			

Remarks:

BY:

DATE:

Lease in Escrow?

KGS?

Of Interest?

Auto Escalates?

Operating Rights?

Auto Renew?

Operator

Bond Filed?

FOR MMS USE ONLY

BILLEE	FOREST REFUGE
NUMBER	
OCS SECTION	
CODE	

J.W. Carpenter, Trustee
Dripping Springs Mining & Development Company
13410 Preston Road, Suite 133
Dallas, Texas 75240

Mary J. Yoas, Chief
Lands and Minerals Adjudication
Bureau of Land Management
Arizona State Office
222 N. Central Avenue
Phoenix, Arizona 85004

January 25, 1997

Certified Return Receipt No. P 332 751 938

Dear Ms. Yoas:


Your letter dated January 15, 1997 has been forwarded to me. The letter references claims which were inadvertently listed on the affidavit of performance of annual work as claims which belong to another owner or were failed to be listed.

In verification of the true and proper claims which should have been listed, please be advised that the following claims owned by Dripping Springs Mining & Development Company should have been listed:

<u>Serial Number</u>	<u>Claim Name</u>
AMC 268080	Barbarossa F
AMC 268081	Barbarossa G
AMC 268082	Barbarossa H
AMC 268083	Barbarossa I

As your letter substantiates, the errors and omission were corrected by your office for which the sincerest gratitude is offered. If additional verification is needed, please contact me at the above address.

Yours truly,


J.W. Carpenter, Trustee

JWC/tas

RECEIVED
BUREAU OF
LAND MANAGEMENT
JAN 31 9 57 AM '97
ARIZONA
STATE OFFICE
PHOENIX, ARIZONA

RECEIVED
BUREAU OF
LAND MANAGEMENT
FEB 3 9 58 AM '97
ARIZONA
STATE OFFICE
PHOENIX, ARIZONA

Return Document To:
Dripping Springs Min. & Dev. Co.
c/o Trust Administration Services
7522 Campbell Road
Suite 113, JB 179
Dallas, Texas 75248

For BLM Use Only

268063

RECEIVED
BUREAU OF
LAND MANAGEMENT
JAN 6 9 39 AM '97
ARIZONA
STATE OFFICE
PHOENIX, ARIZONA
AZ-38551 (July 1992)

CHECK
ONE

AFFIDAVIT OF PERFORMANCE OF ANNUAL WORK

Also fill in ITEMS 1 though 9 and the reverse side of this document.

NOTICE OF INTENTION TO HOLD

I intend to hold the claim(s)/site(s) listed on the reverse side of this document for the calendar year 19____. Also fill in ITEMS 1 through 4 and ITEM 9.

NOTICES OF INTENTION TO HOLD ARE FOR MILL SITES AND TUNNEL SITES OR FOR MINING CLAIMS WHEN ASSESSMENT WORK HAS NOT BEEN DONE, REGARDLESS OF WHETHER THE ANNUAL ASSESSMENT HAS BEEN SUSPENDED, DEFERRED, OR NOT YET ACCRUED. THE FILING OF A NOTICE OF INTENTION TO HOLD SHALL NOT RELIEVE THE OWNER OF COMPLYING WITH FEDERAL AND STATE LAWS PERTAINING TO THE PERFORMANCE OF ANNUAL ASSESSMENT WORK. NOTICES OF INTENTION TO HOLD FOR MILL SITES OR TUNNEL SITES NEED NOT BE COUNTY RECORDED. FOR MINING CLAIMS THE FORM FILED WITH BLM MUST BE IDENTICAL TO THE ONE THAT WAS OR WILL BE FILED WITH THE COUNTY.

Evidence of Annual Assessment Work or a Notice of Intention to Hold must be filed each calendar year following the calendar year in which the Claim/site was located.
ALL CLAIMS LISTED ON A SINGLE AFFIDAVIT MUST BE CONTIGUOUS.

1. State of Texas, County of Dallas ss:
2. I, (Name) J. W. Carpenter, trustee for Dripping Springs Mining & Development Company
3. Reside at (Address) 13410 Preston Road #133
City Dallas, County Dallas, State Texas, Zip 75240

being duly sworn, deposes and says that he/she is a citizen of the United States, more than eighteen years of age, that all of the facts set forth in this affidavit/notice, subject to the provisions and penalties of 18 USC 1001 pertaining to the filing of false, fictitious, or fraudulent statements with the United States, are true and correct according to the best of my knowledge, information and belief.

4. Owner's Name and Address (If not shown in items 1-3 above) CHECK HERE IF THIS IS A CHANGE OF ADDRESS
Dripping Springs Mining & Development Company
13410 Preston Road #133
Dallas, Texas 75240


5. That I am personally acquainted with the mining claim(s). The work and improvements were made by and at the expense of the owner(s) of said claim(s). Said contiguous group of claims, listed on the reverse side of this document, are situated in the Troy Mining District, Pinal County, Arizona.

6. That between the dates starting at 12 o'clock noon on September 1, 1995 and ending at 12 o'clock noon on September 1, 1996 at least \$ 1,000.00 dollars worth of work and improvements were done and performed upon said claim(s) or upon one or more of a contiguous group of claims for the benefit of all, or wholly or partly outside of a contiguous group of claims for the benefit of all, not including location work.

7. That the following persons were employed to perform the work and improvements described herein: Jerry Peavler

8. That the work and improvements performed were: assays and other tests

9. Dated 26 Dec 1996 Signature John W Carpenter
SUBSCRIBED AND SWORN TO before me, a Notary Public, this 26 day of Dec 1996
by _____
Notary Public V. Azar
MY COMMISSION EXPIRES 6-22-97



This form is for the purpose of complying with the laws of the United States Department of the Interior, Bureau of Land Management and the State of Arizona pertaining to assessment work and/or a notice of intention to hold. 30 USC 28, 43 CFR 3833.2, ARS 27-208. Subject to Paperwork Reduction Act and Privacy Act statements available at the the BLM AZ State Office. The form is not copyrighted. It may be reproduced without restriction.

For BLM Use Only
Postmarked timely
ENTERED IN COMPUTER
JAN 09 1997
JMS

RECEIVED
 BUREAU OF
 LAND MANAGEMENT
 ARIZONA
 STATE OFFICE
 PHOENIX, ARIZONA
 AZ-388 (July 1992)
 JAN 6 9 38 AM '97

Return Document To:
Lode Mining Claims Company
c/o Trust Administration Services
7522 Campbell Road
Suite 113, LB 179
Dallas, Texas 75248

For BLM Use Only

259412
268063

AFFIDAVIT OF PERFORMANCE OF ANNUAL WORK

Also fill in ITEMS 1 through 9 and the reverse side of this document.

CHECK
ONE

NOTICE OF INTENTION TO HOLD

I intend to hold the claim(s)/site(s) listed on the reverse side of this document for the calendar year 19____. Also fill in ITEMS 1 through 4 and ITEM 9.

NOTICES OF INTENTION TO HOLD ARE FOR MILL SITES AND TUNNEL SITES OR FOR MINING CLAIMS WHEN ASSESSMENT WORK HAS NOT BEEN DONE, REGARDLESS OF WHETHER THE ANNUAL ASSESSMENT HAS BEEN SUSPENDED, DEFERRED, OR NOT YET ACCRUED. THE FILING OF A NOTICE OF INTENTION TO HOLD SHALL NOT RELIEVE THE OWNER OF COMPLYING WITH FEDERAL AND STATE LAWS PERTAINING TO THE PERFORMANCE OF ANNUAL ASSESSMENT WORK. NOTICES OF INTENTION TO HOLD FOR MILL SITES OR TUNNEL SITES NEED NOT BE COUNTY RECORDED. FOR MINING CLAIMS THE FORM FILED WITH BLM MUST BE IDENTICAL TO THE ONE THAT WAS OR WILL BE FILED WITH THE COUNTY.

Evidence of Annual Assessment Work or a Notice of Intention to Hold must be filed each calendar year following the calendar year in which the Claim/site was located.
 ALL CLAIMS LISTED ON A SINGLE AFFIDAVIT MUST BE CONTIGUOUS.

1. State of Texas, County of Dallas ss:
2. I, (Name) Perry Litton, trustee for Lode Mining Claims Company
3. Reside at (Address) 1411 N. Grand
City Gainesville, County Grayson, State Texas, Zip 76240

being duly sworn, deposes and says that he/she is a citizen of the United States, more than eighteen years of age, that all of the facts set forth in this affidavit/notice, subject to the provisions and penalties of 18 USC 1001 pertaining to the filing of false, fictitious, or fraudulent statements with the United States, are true and correct according to the best of my knowledge, information and belief.

4. Owner's Name and Address (If not shown in items 1-3 above) CHECK HERE IF THIS IS A CHANGE OF ADDRESS
Lode Mining Claims Company
31411 N. Grand
Gainesville, Texas 76240

5. That I am personally acquainted with the mining claim(s). The work and improvements were made by and at the expense of the owner(s) of said claim(s). Said contiguous group of claims, listed on the reverse side of this document, are situated in the Troy Mining District, Gila and Pinal Counties, Arizona.

6. That between the dates starting at 12 o'clock noon on September 1, 1995 and ending at 12 o'clock noon on September 1, 1996 at least \$ 1,000.00 dollars worth of work and improvements were done and performed upon said claim(s) or upon one or more of a contiguous group of claims for the benefit of all, or wholly or partly outside of a contiguous group of claims for the benefit of all, not including location work.

7. That the following persons were employed to perform the work and improvements described herein: James McKee and Jerry Peavler

8. That the work and improvements performed were: assays and other tests

9. Dated 12/26/96. Signature [Signature]
 SUBSCRIBED AND SWORN TO before me, a Notary Public, this 26th day of December 19 96
 by John L. Carpenter
 Notary Public John L. Carpenter
 MY COMMISSION EXPIRES 28 JUNE 97

This form is for the purpose of complying with the laws of the United States Department of the Interior, Bureau of Land Management and the State of Arizona pertaining to assessment work and/or a notice of intention to hold. 30 USC 28, 43 CFR 3833.2, ARS 27-208. Subject to Paperwork Reduction Act and Privacy Act statements available at the the BLM AZ State Office. The form is not copyrighted. It may be reproduced without restriction.

For BLM Use Only

Postmarked timely

ENTERED IN COMPUTER

JAN 09 1997 [Signature] [Signature]

RECEIVED
BUREAU OF
LAND MANAGEMENT
JAN 6 9 38 AM '97
ARIZONA
STATE OFFICE
PHOENIX, ARIZONA
AZ-3850-1 (July 1992)

Return Document To:
Steamboat Jack Mining Co.
c/o Trust Administration Services
7522 Campbell Road
Suite 113, LB 179
Dallas, Texas 75248

For BLM Use Only

268063

AFFIDAVIT OF PERFORMANCE OF ANNUAL WORK

Also fill in ITEMS 1 though 9 and the reverse side of this document.

CHECK
ONE

NOTICE OF INTENTION TO HOLD

I intend to hold the claim(s)/site(s) listed on the reverse side of this document for the calendar year 19____. Also fill in ITEMS 1 through 4 and ITEM 9.

NOTICES OF INTENTION TO HOLD ARE FOR MILL SITES AND TUNNEL SITES OR FOR MINING CLAIMS WHEN ASSESSMENT WORK HAS NOT BEEN DONE, REGARDLESS OF WHETHER THE ANNUAL ASSESSMENT HAS BEEN SUSPENDED, DEFERRED, OR NOT YET ACCRUED. THE FILING OF A NOTICE OF INTENTION TO HOLD SHALL NOT RELIEVE THE OWNER OF COMPLYING WITH FEDERAL AND STATE LAWS PERTAINING TO THE PERFORMANCE OF ANNUAL ASSESSMENT WORK. NOTICES OF INTENTION TO HOLD FOR MILL SITES OR TUNNEL SITES NEED NOT BE COUNTY RECORDED. FOR MINING CLAIMS, THE FORM FILED WITH BLM MUST BE IDENTICAL TO THE ONE THAT WAS OR WILL BE FILED WITH THE COUNTY.

Evidence of Annual Assessment Work or a Notice of Intention to Hold must be filed each calendar year following the calendar year in which the Claim/site was located.
ALL CLAIMS LISTED ON A SINGLE AFFIDAVIT MUST BE CONTIGUOUS.

- 1. State of Texas, County of Dallas ss:
- 2. I, (Name) Richard Brand, trustee for Steamboat Jack Mining Co.
- 3. Reside at (Address) Rt. 1, Box 368W
City Sanger, County Denton, State Texas, Zip 75266

being duly sworn, deposes and says that he/she is a citizen of the United States, more than eighteen years of age, that all of the facts set forth in this affidavit/notice, subject to the provisions and penalties of 18 USC 1001 pertaining to the filing of false, fictitious, or fraudulent statements with the United States, are true and correct according to the best of my knowledge, information and belief.

- 4. Owner's Name and Address (If not shown in items 1-3 above) CHECK HERE IF THIS IS A CHANGE OF ADDRESS
Steamboat Jack Mining Co.
Rt. 1, Box 368W
Sanger, Texas 75266

- 5. That I am personally acquainted with the mining claim(s). The work and improvements were made by and at the expense of the owner(s) of said claim(s). Said contiguous group of claims, listed on the reverse side of this document, are situated in the Troy Mining District, Pinal County, Arizona.

- 6. That between the dates starting at 12 o'clock noon on September 1, 1995 and ending at 12 o'clock noon on September 1, 1996 at least \$ 1,000.00 dollars worth of work and improvements were done and performed upon said claim(s) or upon one or more of a contiguous group of claims for the benefit of all, or wholly or partly outside of a contiguous group of claims for the benefit of all, not including location work.

- 7. That the following persons were employed to perform the work and improvements described herein: Oro De Nevada Inc.

- 8. That the work and improvements performed were: fire and atomic absorption assays

9. Dated 26 Dec 96 Signature Richard Brand, Trustee
SUBSCRIBED AND SWORN TO before me, a Notary Public, this 26 day of December 19 96
by John L. Carpenter
Notary Public John Carpenter
MY COMMISSION EXPIRES 28 JUNE 97

For BLM Use Only
Postmarked timely
ENTERED IN COMPUTER
JAN 09 1997
JMS

This form is for the purpose of complying with the laws of the United States Department of the Interior, Bureau of Land Management and the State of Arizona pertaining to assessment work and/or a notice of intention to hold. 30 USC 28, 43 CFR 3833.2, ARS 27-208. Subject to Paperwork Reduction Act and Privacy Act statements available at the the BLM AZ State Office. The form is not copyrighted. It may be reproduced without restriction.

If the claims/sites have consecutive BLM #'s and are in the same Township, Range and Section(s) they may be listed as follows:

SAMPLE 1-10 AMC 19640-49 Dkt/Pg # 1025/1-10 (or)
RECORDING #9106173-82 4N 20W 36

CLAIM/SITE NAME	SERIAL NUMBER	Dkt/Pg or Recording # of ORIGINAL LOCATION NOTICE	TWN SHP	RNG	SEC(S)
1. <u>Barbarossa M</u>	AMC <u>268087-1</u>	<u>1430/860</u>	<u>T4S</u>	<u>R14E</u>	<u>12</u>
2. <u>Barbarossa N-O</u>	AMC <u>268088-89-2</u>	<u>1430/861-62</u>	<u>T4S</u>	<u>R14E</u>	<u>12, 13</u>
3. <u>Barbarossa P-O</u>	AMC <u>268090-91-2</u>	<u>1430/863-64</u>	<u>T4S</u>	<u>R14E</u>	<u>13</u>
4. <u>Barbarossa R-V</u>	AMC <u>268092-96-5</u>	<u>1430/823-827</u>	<u>T4S</u>	<u>R14E</u>	<u>13</u>
5.	AMC				
6.	AMC				
7.	AMC				
8.	AMC				
9.	AMC				
10.	AMC				
11.	AMC				
12.	AMC				
13.	AMC				
14.	AMC				
15.	AMC				
16.	AMC				
17.	AMC				
18.	AMC				
19.	AMC				
20.	AMC				
21.	AMC				
22.	AMC				
23.	AMC				
24.	AMC				
25.	AMC				
26.	AMC				
27.	AMC				
28.	AMC				
29.	AMC				
30.	AMC				

FILE WITH: Bureau of Land Management, 3707 North 7th Street, P.O. Box 16563, Phoenix, Arizona 85011 and the respective county recorder, ON OR BEFORE DECEMBER 30th (NOT THE 31st) BLM REQUIRES A \$5.00 NONREFUNDABLE SERVICE CHARGE FOR EACH MINING CLAIM, MILL SITE OR TUNNEL SITE. ANNUAL FILINGS THAT ARE NOT ACCOMPANIED BY PROPER SERVICES CHARGES WILL BE RETURNED WITHOUT FURTHER ACTION BY BLM.

10
4MS

RECEIVED
BUREAU OF
LAND MANAGEMENT
JAN 6 9 38 AM '97
ARIZONA
STATE OFFICE
PHOENIX, ARIZONA
AZ-3850-1 (July 1992)

Return Document To:
DSM Mining & Development Co.
c/o Trust Administration Services
7522 Campbell Road
Suite 113, LB 179
Dallas, Texas 75248

For BLM Use Only

208063



AFFIDAVIT OF PERFORMANCE OF ANNUAL WORK

Also fill in ITEMS 1 through 9 and the reverse side of this document.

CHECK



NOTICE OF INTENTION TO HOLD

ONE

I intend to hold the claim(s)/site(s) listed on the reverse side of this document for the calendar year 19____. Also fill in ITEMS 1 through 4 and ITEM 9.

NOTICES OF INTENTION TO HOLD ARE FOR MILL SITES AND TUNNEL SITES OR FOR MINING CLAIMS WHEN ASSESSMENT WORK HAS NOT BEEN DONE, REGARDLESS OF WHETHER THE ANNUAL ASSESSMENT HAS BEEN SUSPENDED, DEFERRED, OR NOT YET ACCRUED. THE FILING OF A NOTICE OF INTENTION TO HOLD SHALL NOT RELIEVE THE OWNER OF COMPLYING WITH FEDERAL AND STATE LAWS PERTAINING TO THE PERFORMANCE OF ANNUAL ASSESSMENT WORK. NOTICES OF INTENTION TO HOLD FOR MILL SITES OR TUNNEL SITES NEED NOT BE COUNTY RECORDED. FOR MINING CLAIMS, THE FORM FILED WITH BLM MUST BE IDENTICAL TO THE ONE THAT WAS OR WILL BE FILED WITH THE COUNTY.

Evidence of Annual Assessment Work or a Notice of Intention to Hold must be filed each calendar year following the calendar year in which the Claim/site was located.

ALL CLAIMS LISTED ON A SINGLE AFFIDAVIT MUST BE CONTIGUOUS.

- 1. State of Texas, County of Dallas ss:
- 2. I, (Name) Jon A. Stieben, trustee for DSM Mining & Development Company
- 3. Reside at (Address) 2731 Kimberly Drive
City Grapevine, County Tarrant, State Texas, Zip 75051

being duly sworn, deposes and says that he/she is a citizen of the United States, more than eighteen years of age, that all of the facts set forth in this affidavit/notice, subject to the provisions and penalties of 18 USC 1001 pertaining to the filing of false, fictitious, or fraudulent statements with the United States, are true and correct according to the best of my knowledge, information and belief.

- 4. Owner's Name and Address (If not shown in items 1-3 above) CHECK HERE IF THIS IS A CHANGE OF ADDRESS
DSM Mining & Development Company
2731 Kimberly Drive
Grapevine, Texas 75051

5. That I am personally acquainted with the mining claim(s). The work and improvements were made by and at the expense of the owner(s) of said claim(s). Said contiguous group of claims, listed on the reverse side of this document, are situated in the Troy Mining District, Gila County, Arizona.

6. That between the dates starting at 12 o'clock noon on September 1, 1995 and ending at 12 o'clock noon on September 1, 1996 at least \$ 1,000.00 dollars worth of work and improvements were done and performed upon said claim(s) or upon one or more of a contiguous group of claims for the benefit of all, or wholly or partly outside of a contiguous group of claims for the benefit of all, not including location work.

7. That the following persons were employed to perform the work and improvements described herein: Oro De Nevada Inc. and Custom Milling Services

8. That the work and improvements performed were: core drilling and assays

9. Dated DEC 26, 1996. Signature Jon A. Stieben, Trustee
SUBSCRIBED AND SWORN TO before me, a Notary Public, this 26th day of December 1996
by John H. Carpenter
Notary Public John H. Carpenter
MY COMMISSION EXPIRES 28 JUNE 97

For BLM Use Only

This form is for the purpose of complying with the laws of the United States Department of the Interior, Bureau of Land Management and the State of Arizona pertaining to assessment work and/or a notice of intention to hold. 30 USC 28, 43 CFR 3833.2, ARS 27-208. Subject to Paperwork Reduction Act and Privacy Act statements available at the the BLM AZ State Office. The form is not copyrighted. It may be reproduced without restriction.

Postmarked timely

ENTERED IN COMPUTER

JAN 09 1997

gm 10

If the claims/sites have consecutive BLM #'s and are in the same Township, Range and Section(s) they may be listed as follows:

SAMPLE 1-10 AMC 19640-49 Dkt/Pg # 1025/1-10 (or)
RECORDING #9106173-82 4N 20W 36

CLAIM/SITE NAME	SERIAL NUMBER	Dkt/Pg or Recording # of ORIGINAL LOCATION NOTICE	TWN SHP	RNG	SEC(S)
1. DSM #1-2	AMC 268063-64	699/56-57	T3S	R14E	25
2. DSM #3-5	AMC 268065-67	699/58-60	T3S	R15E	30, 31
3. DSM #6-10	AMC 268068-72	699/61-65	T3S	R15E	30
4.	AMC				
5.	AMC				
6.	AMC				
7.	AMC				
8.	AMC				
9.	AMC				
10.	AMC				
11.	AMC				
12.	AMC				
13.	AMC				
14.	AMC				
15.	AMC				
16.	AMC				
17.	AMC				
18.	AMC				
19.	AMC				
20.	AMC				
21.	AMC				
22.	AMC				
23.	AMC				
24.	AMC				
25.	AMC				
26.	AMC				
27.	AMC				
28.	AMC				
29.	AMC				
30.	AMC				

FILE WITH: Bureau of Land Management, 3707 North 7th Street, P.O. Box 16563, Phoenix, Arizona 85011 and the respective county recorder, ON OR BEFORE DECEMBER 30th (NOT THE 31st) BLM REQUIRES A \$5.00 NONREFUNDABLE SERVICE CHARGE FOR EACH MINING CLAIM, MILL SITE OR TUNNEL SITE. ANNUAL FILINGS THAT ARE NOT ACCOMPANIED BY PROPER SERVICES CHARGES WILL BE RETURNED WITHOUT FURTHER ACTION BY BLM.

(10)
AMS

Return Document To:
Barbarossa Mining Company
c/o Trust Administration Services
7522 Campbell Road
Suite 113, LB 179
Dallas, Texas 75248

For BLM Use Only

268063
257413
27713

RECEIVED
BUREAU OF
LAND MANAGEMENT
AZ-38581 (July 1996)
JAN 6 9 39 AM '97
ARIZONA
STATE OFFICE
PHOENIX, ARIZONA

CHECK
ONE



AFFIDAVIT OF PERFORMANCE OF ANNUAL WORK

Also fill in ITEMS 1 through 9 and the reverse side of this document.

NOTICE OF INTENTION TO HOLD

I intend to hold the claim(s)/site(s) listed on the reverse side of this document for the calendar year 19____. Also fill in ITEMS 1 through 4 and ITEM 9.

NOTICES OF INTENTION TO HOLD ARE FOR MILL SITES AND TUNNEL SITES OR FOR MINING CLAIMS WHEN ASSESSMENT WORK HAS NOT BEEN DONE, REGARDLESS OF WHETHER THE ANNUAL ASSESSMENT HAS BEEN SUSPENDED, DEFERRED, OR NOT YET ACCRUED. THE FILING OF A NOTICE OF INTENTION TO HOLD SHALL NOT RELIEVE THE OWNER OF COMPLYING WITH FEDERAL AND STATE LAWS PERTAINING TO THE PERFORMANCE OF ANNUAL ASSESSMENT WORK. NOTICES OF INTENTION TO HOLD FOR MILL SITES OR TUNNEL SITES NEED NOT BE COUNTY RECORDED. FOR MINING CLAIMS, THE FORM FILED WITH BLM MUST BE IDENTICAL TO THE ONE THAT WAS OR WILL BE FILED WITH THE COUNTY.

Evidence of Annual Assessment Work or a Notice of Intention to Hold must be filed each calendar year following the calendar year in which the Claim/site was located.
ALL CLAIMS LISTED ON A SINGLE AFFIDAVIT MUST BE CONTIGUOUS.

1. State of Texas, County of Dallas ss:
2. I, (Name) Michael Lee, trustee for Barbarossa Mining Company
3. Reside at (Address) 397 Dalrich Village #329
City Richardson, County Dallas, State Texas, Zip 75080

being duly sworn, deposes and says that he/she is a citizen of the United States, more than eighteen years of age, that all of the facts set forth in this affidavit/notice, subject to the provisions and penalties of 18 USC 1001 pertaining to the filing of false, fictitious, or fraudulent statements with the United States, are true and correct according to the best of my knowledge, information and belief.

4. Owner's Name and Address (If not shown in items 1-3 above) CHECK HERE IF THIS IS A CHANGE OF ADDRESS
Barbarossa Mining Company
397 Dalrich Village #329
Richardson, Texas 75080

5. That I am personally acquainted with the mining claim(s). The work and improvements were made by and at the expense of the owner(s) of said claim(s). Said contiguous group of claims, listed on the reverse side of this document, are situated in the Troy Mining District, Gila County, Arizona.

6. That between the dates starting at 12 o'clock noon on September 1, 1995 and ending at 12 o'clock noon on September 1, 1996 at least \$ 1,000.00 dollars worth of work and improvements were done and performed upon said claim(s) or upon one or more of a contiguous group of claims for the benefit of all, or wholly or partly outside of a contiguous group of claims for the benefit of all, not including location work.

7. That the following persons were employed to perform the work and improvements described herein: CMS

8. That the work and improvements performed were: assays and other testing

9. Dated 12-26-96 Signature Michael Lee trustee
SUBSCRIBED AND SWORN TO before me, a Notary Public, this 26th day of DECEMBER 19 96
by MICHAEL LEE
Notary Public PENNY E. STRAUZ
MY COMMISSION EXPIRES 22 July 2000

This form is for the purpose of complying with the laws of the United States Department of the Interior, Bureau of Land Management and the State of Arizona pertaining to assessment work and/or a notice of intention to hold. 30 USC 28, 43 CFR 3833.2, ARS 27-208. Subject to Paperwork Reduction Act and Privacy Act statements available at the the BLM AZ State Office. The form is not copyrighted. It may be reproduced without restriction.

For BLM Use Only
Postmarked timely
ENTERED IN COMPUTER
JAN 09 1997
jm
10
LMS


If the claims/sites have consecutive BLM #'s and are in the same Township, Range and Section(s) they may be listed as follows:

SAMPLE 1-10 AMC 19640-49 Dkt/Pg # 1025/1-10 (or) 4N 20W 36
 RECORDING #9106173-82

CLAIM/SITE NAME	SERIAL NUMBER	Dkt/Pg or Recording # of ORIGINAL LOCATION NOTICE	TWN SHP	RNG	SEC(S)
1. DSM #11-12	AMC 268073-74	699/66-67	T2S	R14E	25
2. Barbarossa #5-10	AMC 259416-21	675/575-82	T3S	R15E	31
3. Barbarossa #11-12	AMC 277715-16	721/508-509	T3S	R15E	31
4.	AMC				
5.	AMC				
6.	AMC				
7.	AMC				
8.	AMC				
9.	AMC				
10.	AMC				
11.	AMC				
12.	AMC				
13.	AMC				
14.	AMC				
15.	AMC				
16.	AMC				
17.	AMC				
18.	AMC				
19.	AMC				
20.	AMC				
21.	AMC				
22.	AMC				
23.	AMC				
24.	AMC				
25.	AMC				
26.	AMC				
27.	AMC				
28.	AMC				
29.	AMC				
30.	AMC				

FILE WITH: Bureau of Land Management, 3707 North 7th Street, P.O. Box 16563, Phoenix, Arizona 85011 and the respective county recorder, ON OR BEFORE DECEMBER 30th (NOT THE 31st) BLM REQUIRES A \$5.00 NONREFUNDABLE SERVICE CHARGE FOR EACH MINING CLAIM, MILL SITE OR TUNNEL SITE. ANNUAL FILINGS THAT ARE NOT ACCOMPANIED BY PROPER SERVICES CHARGES WILL BE RETURNED WITHOUT FURTHER ACTION BY BLM.

Handwritten initials/signature




50 E H W N TEXAS 750 NORTH TEXAS 750 NORTH TEXAS 750
27 DEC 1996 27 DEC 1996 27 DEC 1996
PM PM PM

TRUST ADMINISTRATION SERVICES
7522 Campbell Road, Suite 113, LB 179
Dallas, Texas 75248

Bureau of Land Management
3707 N. 7th Street
P.O. Box 16563
Phoenix, Arizona 85011

BURE563 850112018 1896 01/02/97
NOTIFY SENDER OF NEW ADDRESS
BUREAU OF LAND MGMT
PO BOX 555
PHOENIX AZ 85001



Postmarked timely

RECEIVED
BUREAU OF
LAND MANAGEMENT

JAN 9 9 38 AM '97

ARIZONA
STATE OFFICE
PHOENIX, ARIZONA

TRUST ADMINISTRATION SERVICES

7522 Campbell Road • Suite 113 • LB 179
Dallas, Texas 75248

Bureau of Land Management
3707 N. 7th Street
P.O. Box 16563
Phoenix, Arizona 85011

December 28, 1996

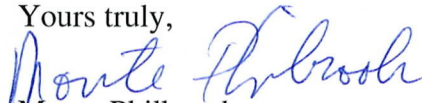
Dear Sirs:

Enclosed please find an Affidavit of Performance of Annual Work for the following:

DSM Mining & Development Co.
Dripping Springs Mining & Development Co.
James E. McKee
Steamboat Jack Mining Co.
Barbarossa Mining Co.
Lode Mining Claims Co.

as well as a check for \$280.00 for the associated filing fees. Please file them and return to the above address.

Yours truly,


Monte Philbrook

c: file
encl: as

RECEIVED
BUREAU OF
LAND MANAGEMENT
JAN 6 9 38 AM '97
ARIZONA
STATE OFFICE
PHOENIX, ARIZONA

Postmarked timely

UNITED STATES
DEPARTMENT OF THE INTERIOR
BUREAU OF LAND MANAGEMENT

RECEIPT AND ACCOUNTING ADVICE

NO. 2296430 04

TC/AZ

01/07/97

Subject: AFFIDAVITS OF ASSESSMENT WORK - 55

2 13 12

275.00

Applicant:

2 13 08

5.00

JAMES E MCKEE
7522 CAMPBELL RD
STE 113, LB 179
DALLAS TX 75248

CK 05002

Remitter:

1/15/97
How Show
Even
JDM

Assignor:

LEASE MANAGEMENT DATA NEW UPDATE PAYMENT

ORIGINAL SERIAL NO.	ASG.	TYPE	ST.	CTY.	FUND SYMBOL	ACRES/UNITS	RATE
AMC 259412, ET AL							

AMOUNT	ANV. DATE	EXP. DATE	BILL CYC.	S/C	DISTRICT	NEXT BILL	MISC. DATA	U of M	ACTUAL UNITS

ASSIGNMENT SERIAL NO.	ASG.	TYPE	ST.	CTY.	FUND SYMBOL	ACRES/UNITS	RATE

AMOUNT	ANV. DATE	EXP. DATE	BILL CYC.	S/C	DISTRICT	NEXT BILL	MISC. DATA	U of M	ACTUAL UNITS

APPLY REMITTANCE				Remarks:
ACTION	FUND SYMBOL	CTY.	AMOUNT	
FILING FEE				
RENTAL				
UNEARNED				
REFUND				
TOTAL				
AMOUNT DUE				

BY:

DATE:

Lease in Escrow?
 KGS?
 Auto Escalates?
 Auto Renew?

Of Interest?
 Operating Rights?
 Operator
 Bond Filed?

FOR MMS USE ONLY

BILLEE	FOREST REFUGE
NUMBER	
OCS SECTION	
CODE	

August 31, 1996

MAINTENANCE FEE PAYMENT WAIVER CERTIFICATION

509

This small miner waiver is filed to hold the claims/sites listed below for the assessment year beginning at noon on the first September 1 following the official filing of this form with BLM.

The undersigned owner(s) of the mining claims/sites listed below hereby certify under penalty of 18 U.S.C. 1001 and 43 U.S.C. 1212 that:

I/We control, or will control, ten or fewer mining claims/sites located and maintained on Federal land in the United States of America on the August 31 that is one day before the beginning of the assessment year indicated in line one above.

I/We have/will performed/perform assessment work upon the claims listed below for the current assessment year as of the August 31 indicated in line three above. This work meets the requirements of the General Mining Law of 1872, as amended; the Act of August 10, 1993; and the regulations at 43 CFR 3833 and 3850. Such work will be described on our affidavit of labor.

268063
259412
277715 SR

The mining claims and sites for which the above waiver from payment of the maintenance fees is made are:

CLAIM NAME	BLM RECORDATION SERIAL NUMBER
1. DSM #11	AMC #268073
2. DSM #12	AMC #268074
3. Barbarossa #5	AMC #259416
4. Barbarossa #6	AMC #259417
5. Barbarossa #7	AMC #259418
6. Barbarossa #8	AMC #259419
7. Barbarossa #9	AMC #259420
8. Barbarossa #10	AMC #259421
9. Barbarossa #11	AMC #277715
10. Barbarossa #12	AMC #277716

All owner(s) of the above mining claims and sites are filing for this waiver.

I/We understand and acknowledge that pursuant to 43 U.S.C. 1212 and 18 U.S.C. 1001, the filing of a false, fictitious, or fraudulent document with the Bureau of Land Management may result in a fine of up to \$10,000, a prison term not to exceed five years, or both.

Barbarossa Mining Co.

by: Michael Lee, Trustee

Barbarossa Mining Co.

by: Michael Lee, Trustee

(Owner's Name - Please Print)

(Owner's Signature)

602 Nantucket Co.

Richardson,

Texas

75080

(Street or P.O. Box)

(City)

(State)

(Zip Code)

(Owner's Name - Please Print)

(Owner's Signature)

(Street or P.O. Box)

(City)

(State)

(Zip Code)

(Owner's Name - Please Print)

(Owner's Signature)

(Street or P.O. Box)

(City)

(State)

(Zip Code)

(Owner's Name - Please Print)

(Owner's Signature)

(Street or P.O. Box)

(City)

(State)

(Zip Code)

(Continued on reverse)

ENTERED IN COMPUTER

9/10/96 M SR

ARIZONA STATE OFFICE PHOENIX, ARIZONA

SEP 5 9 38 AM '96

RECEIVED BUREAU OF LAND MANAGEMENT

MAINTENANCE PAYMENT WAIVER CERTIFICATION

This small miner waiver is filed to hold the claims/sites listed below for the assessment year beginning at noon on the first September 1 following the official filing of this form with BLM.

The undersigned owner(s) of the mining claims/sites listed below hereby certify under penalty of 18 U.S.C. 1001 and 43 U.S.C. 1212 that:

I/We control, or will control, ten or fewer mining claims/sites located and maintained on Federal land in the United States of America on the August 31 that is one day before the beginning of the assessment year indicated in line one above.

I/We have/will performed/perform assessment work upon the claims listed below for the current assessment year as of the August 31 indicated in line three above. This work meets the requirements of the General Mining Law of 1872, as amended; the Act of August 10, 1993; and the regulations at 43 CFR 3833 and 3850. Such work will be described on our affidavit of labor.

259412
268063
SR

The mining claims and sites for which the above waiver from payment of the maintenance fees is made are:

CLAIM NAME	BLM RECORDATION SERIAL NUMBER
1. Barbarossa #1	AMC #259412
2. Barbarossa #2	AMC #259413
3. Barbarossa #3	AMC #259414
4. Barbarossa #4	AMC #259415
5. Barbarossa A	AMC #268075
6. Barbarossa B	AMC #268076
7. Barbarossa C	AMC #268077
8. Barbarossa D	AMC #268078
9. Barbarossa E	AMC #268079
10. Barbarossa F	AMC #268080

All owner(s) of the above mining claims and sites are filing for this waiver.

I/We understand and acknowledge that pursuant to 43 U.S.C. 1212 and 18 U.S.C. 1001, the filing of a false, fictitious, or fraudulent document with the Bureau of Land Management may result in a fine of up to \$10,000, a prison term not to exceed five years, or both.

Lode Mining Claims Co.
 by: Perry Litton, Trustee
 (Owner's Name - Please Print)
 c/o 1301 W. Hwy. 407 #201 LB242
 (Street or P.O. Box)

Lode Mining Claims Co.
 by: [Signature]
 (Owner's Signature)
 Lewisville, Texas 75067
 (City) (State) (Zip Code)

(Owner's Name - Please Print) (Owner's Signature)
 (Street or P.O. Box) (City) (State) (Zip Code)

(Owner's Name - Please Print) (Owner's Signature)
 (Street or P.O. Box) (City) (State) (Zip Code)

(Owner's Name - Please Print) (Owner's Signature)
 (Street or P.O. Box) (City) (State) (Zip Code)

(Continued on reverse)

ENTERED IN COMPUTER

9/10/96 [Signature]

ARIZONA STATE OFFICE PHOENIX, ARIZONA

SEP 5 9 37 AM '96

BUREAU OF LAND MANAGEMENT

(Owner's Name - Please Print)

(Owner's Signature)

(Street or P.O. Box)

(City)

(State)

(Zip Code)

(Owner's Name - Please Print)

(Owner's Signature)

(Street or P.O. Box)

(City)

(State)

(Zip Code)

(Owner's Name - Please Print)

(Owner's Signature)

(Street or P.O. Box)

(City)

(State)

(Zip Code)

(Owner's Name - Please Print)

(Owner's Signature)

(Street or P.O. Box)

(City)

(State)

(Zip Code)

INSTRUCTIONS

- This certification of waiver from payment of maintenance fees is made under the provisions of the Act of August 10, 1993 (107 Stat. 312 [1993]), and §1744 of Title 43 and §28-28k of Title 30 of the United States Code; and the regulations thereunder (43 CFR 3833 and 3850).
- This waiver must be filed in advance of the assessment year for which a waiver is sought, but in no event be filed later than the August 31st preceding the assessment year for which the waiver is sought.
- You must still record your affidavit of assessment work for claims listed and/or Notices of Intention to Hold for any sites listed with the BLM by each December 30th, and the local recording office under State law, as in the past.
- This waiver must be filed in the BLM State Office where the mining claims are recorded.
- If the claims and sites are located in more than one State, a separate waiver form must be filed in each State in which they are held. The total number of claims and sites listed on separate waiver forms cannot exceed ten.
- All claim names and Bureau of Land Management (BLM) serial numbers must be listed for all mining claims and sites for which a waiver is sought.

- All owners and their addresses must be listed.
- This waiver form must be signed by all of the owners or their designated agent. If an agent is designated, a statement appointing the agent, must be submitted with this certification, if a designation of agent is not currently on file with the BLM State office where your claims and sites are recorded.
- Mining claims and sites held by a husband and wife, either jointly or individually, or their children under the age of discretion, shall be counted towards the 10 claim limit. Mining claims and sites held in co-ownership, or by an association of locators, by a partnership, or by a corporation shall be counted towards the 10 claim limit for claimants that have an interest in these entities.
- Failure to pay the maintenance fee or meet the requirements for waiver from payment of the maintenance fee by any August 31st deadline for the following assessment year shall cause the mining claims and sites to be declared null and void.

NOTICE

The Privacy Act of 1974 and the regulation in 43 CFR 2.48(d) provide that you be furnished the following information in connection with the information required for this certification of exemption from rental fees form.

AUTHORITY: 30 U.S.C. 28-28e; 43 U.S.C. 1201, 1740, and 1744; and the Act of August 10, 1993 (107 Stat. 312); 43 CFR 3833 and 3850.

PRINCIPLE PURPOSE: This information is to be used to verify that the owner(s) of a mining claim has complied with the Act of August 10, 1993 (107 Stat. 312), and is entitled to perform assessment work in lieu of paying the maintenance fee for the mining claims listed on this form.

ROUTINE USE: (1) Adjudication of the claimant(s) certification of waiver from paying the maintenance fee otherwise required by the Act of August 10, 1993 (107 Stat. 312). (2) Disclosure may be made to appropriate Federal agencies when information is made within the agency's geographic area of responsibility. (3) Information from the record and/or the record will be transferred to the appropriate Federal, State, or local agency, or a member of the public in response to a specific request for pertinent information. (4) Information may also be provided to the

Department of Justice or in a proceeding before a court or adjudicative body; or to Federal, State, local or foreign agencies when needed for enforcement of civil or criminal codes or applicable regulations concerning title rights upon the public land.

EFFECT OF NOT PROVIDING INFORMATION: Disclosure of this information is required by the Act of August 10, 1993 (107 Stat. 312) and 43 CFR 3833 for those owner(s) wishing to take the small miners waiver allowed under 43 CFR 3833 and 3850. Failure to supply the information required in this form to support the owner(s) certification of waiver from payment of the otherwise required maintenance fees will result in the waiver being disallowed and the mining claims declared null and void by the Bureau of Land Management (BLM).

The Paperwork Reduction Act of 1980 (44 U.S.C. 3501, et seq.) requires us to tell you that:

This information is being collected to allow the BLM to determine if you qualify for a waiver from the payment of \$100 per mining claim maintenance fee established by the Act of August 10, 1993 (107 Stat. 312) and the implementing regulations at 43 CFR 3833 and 3850. A response to this request is required in accordance with the statute (107 Stat. 312) to retain your benefit.

BURDEN HOURS STATEMENT

The reporting burden for this form is estimated to average 5 minutes per response, including time to review instructions, gathering and maintaining data, completing and reviewing the form. Direct comments regarding this burden estimate, or any other aspect of this form, to the Department of the Interior, Bureau of Land Management, Information Collection Clearance Officer (871), 9 C Street, N.W., Washington, D.C. 20240; and the Office of Management and Budget, Paperwork Reduction Project (1004-0114), Washington, D.C. 20503.

FOR OFFICIAL USE ONLY

307

MAINTENANCE FEE PAYMENT WAIVER CERTIFICATION

This small miner waiver is filed to hold the claims/sites listed below for the assessment year beginning at noon on the first September 1 following the official filing of this form with BLM.

The undersigned owner(s) of the mining claims/sites listed below hereby certify under penalty of 18 U.S.C. 1001 and 43 U.S.C. 1212 that:

I/We control, or will control, ten or fewer mining claims/sites located and maintained on Federal land in the United States of America on the August 31 that is one day before the beginning of the assessment year indicated in line one above.

I/We have/will performed/performance assessment work upon the claims listed below for the current assessment year as of the August 31 indicated in line three above. This work meets the requirements of the General Mining Law of 1872, as amended; the Act of August 10, 1993; and the regulations at 43 CFR 3833 and 3850. Such work will be described on our affidavit of labor.

The mining claims and sites for which the above waiver from payment of the maintenance fees is made are:

CLAIM NAME	BLM RECORDATION SERIAL NUMBER
1. Barbarossa M	AMC #268087
2. Barbarossa N	AMC #268088
3. Barbarossa O	AMC #268089
4. Barbarossa P	AMC #268090
5. Barbarossa Q	AMC #268091
6. Barbarossa R	AMC #268092
7. Barbarossa S	AMC #268093
8. Barbarossa T	AMC #268094
9. Barbarossa U	AMC #268095
10. Barbarossa V	AMC #268096

All owner(s) of the above mining claims and sites are filing for this waiver.

I/We understand and acknowledge that pursuant to 43 U.S.C. 1212 and 18 U.S.C. 1001, the filing of a false, fictitious, or fraudulent document with the Bureau of Land Management may result in a fine of up to \$10,000, a prison term not to exceed five years, or both.

Steamboat Jack Mining Co.
by: Richard Brand, Trustee
(Owner's Name - Please Print)

Steamboat Jack Mining Co.
by: Richard Brand, Trustee
(Owner's Signature)

Rt. 1, Box 368W
(Street or P.O. Box)

Sanger, Texas 76266
(City) (State) (Zip Code)

(Owner's Name - Please Print)

(Owner's Signature)

(Street or P.O. Box)

(City) (State) (Zip Code)

(Owner's Name - Please Print)

(Owner's Signature)

(Street or P.O. Box)

(City) (State) (Zip Code)

(Owner's Name - Please Print)

(Owner's Signature)

(Street or P.O. Box)

(City) (State) (Zip Code)

(Continued on reverse)

ENTERED IN COMPUTER

RECEIVED
BUREAU OF
LAND MANAGEMENT

9/10/96 DM SR

96/August

ARIZONA STATE OFFICE
PHOENIX, ARIZONA

SEP 5 9 38 AM '96

(Owner's Name - Please Print)

(Owner's Signature)

(Street or P.O. Box)

(City)

(State)

(Zip Code)

(Owner's Name - Please Print)

(Owner's Signature)

(Street or P.O. Box)

(City)

(State)

(Zip Code)

(Owner's Name - Please Print)

(Owner's Signature)

(Street or P.O. Box)

(City)

(State)

(Zip Code)

(Owner's Name - Please Print)

(Owner's Signature)

(Street or P.O. Box)

(City)

(State)

(Zip Code)

INSTRUCTIONS

1. This certification of waiver from payment of maintenance fees is made under the provisions of the Act of August 10, 1993 (107 Stat. 312 [1993]), and §1744 of Title 43 and §28-28k of Title 30 of the United States Code; and the regulations thereunder (43 CFR 3833 and 3850).
2. This waiver must be filed in advance of the assessment year for which a waiver is sought, but in no event be filed later than the August 31st preceding the assessment year for which the waiver is sought.
3. You must still record your affidavit of assessment work for claims listed and/or notices of Intention to Hold for any sites listed with the BLM by each December 30th, and the local recording office under State law, as in the past.
4. This waiver must be filed in the BLM State Office where the mining claims are recorded.
5. If the claims and sites are located in more than one State, a separate waiver form must be filed in each State in which they are held. The total number of claims and sites listed on separate waiver forms cannot exceed ten.
6. All claim names and Bureau of Land Management (BLM) serial numbers must be listed for all mining claims and sites for which a waiver is sought.

7. All owners and their addresses must be listed.
8. This waiver form must be signed by all of the owners or their designated agent. If an agent is designated, a statement appointing the agent, must be submitted with this certification, if a designation of agent is not currently on file with the BLM State office where your claims and sites are recorded.
9. Mining claims and sites held by a husband and wife, either jointly or individually, or their children under the age of discretion, shall be counted towards the 10 claim limit. Mining claims and sites held in co-ownership, or by an association of locators, by a partnership, or by a corporation shall be counted towards the 10 claim limit for claimants that have an interest in these entities.
10. Failure to pay the maintenance fee or meet the requirements for waiver from payment of the maintenance fee by any August 31st deadline for the following assessment year shall cause the mining claims and sites to be declared null and void.

NOTICE

The Privacy Act of 1974 and the regulation in 43 CFR 2.48(d) provide that you be furnished the following information in connection with the information required by this certification of exemption from rental fees form.

AUTHORITY: 30 U.S.C. 28-28e; 43 U.S.C. 1201, 1740, and 1744; and the Act of August 10, 1993 (107 Stat. 312); 43 CFR 3833 and 3850.

PRINCIPLE PURPOSE: This information is to be used to verify that the owner(s) of a mining claim has complied with the Act of August 10, 1993 (107 Stat. 312), and is entitled to perform assessment work in lieu of paying the maintenance fee for the mining claims listed on this form.

ROUTINE USE: (1) Adjudication of the claimant(s) certification of waiver from paying the maintenance fee otherwise required by the Act of August 10, 1993 (107 Stat. 312). (2) Disclosure may be made to appropriate Federal agencies when location is made within the agency's geographic area of responsibility. (3) Information from the record and/or the record will be transferred to the appropriate Federal, State, or local agency, or a member of the public in response to a specific request for pertinent information. (4) Information may also be provided to the

Department of Justice or in a proceeding before a court or adjudicative body; or to Federal, State, local or foreign agencies when needed for enforcement of civil or criminal codes or applicable regulations concerning title rights upon the public land.

EFFECT OF NOT PROVIDING INFORMATION: Disclosure of this information is required by the Act of August 10, 1993 (107 Stat. 312) and 43 CFR 3833 for those owner(s) wishing to take the small miners waiver allowed under 43 CFR 3833 and 3850. Failure to supply the information required in this form to support the owner(s) certification of waiver from payment of the otherwise required maintenance fees will result in the waiver being disallowed and the mining claims declared null and void by the Bureau of Land Management (BLM).

The Paperwork Reduction Act of 1980 (44 U.S.C. 3501, et seq.) requires us to tell you that:

This information is being collected to allow the BLM to determine if you qualify for a waiver from the payment of \$100 per mining claim maintenance fee established by the Act of August 10, 1993 (107 Stat. 312) and the implementing regulations at 43 CFR 3833 and 3850. A response to this request is required in accordance with the statute (107 Stat. 312) to retain your benefit.

BURDEN HOURS STATEMENT

Public reporting burden for this form is estimated to average 5 minutes per response, including time to review instructions, gathering and maintaining data, and completing and reviewing the form. Direct comments regarding this burden estimate, or any other aspect of this form, to the Department of the Interior, Bureau of Land Management, Information Collection Clearance Officer (871), 1349 C Street, N.W., Washington, D.C. 20240; and the Office of Management and Budget, Paperwork Reduction Project (1004-0114), Washington, D.C. 20503.

FOR OFFICIAL USE ONLY

MAINTENANCE FEE PAYMENT WAIVER CERTIFICATION

510

This small miner waiver is filed to hold the claims/sites listed below for the assessment year beginning at noon on the first September 1 following the official filing of this form with BLM.

The undersigned owner(s) of the mining claims/sites listed below hereby certify under penalty of 18 U.S.C. 1001 and 43 U.S.C. 1212 that:

I/We control, or will control, ten or fewer mining claims/sites located and maintained on Federal land in the United States of America on the August 31 that is one day before the beginning of the assessment year indicated in line one above.

I/We have/will performed/performed assessment work upon the claims listed below for the current assessment year as of the August 31 indicated in line three above. This work meets the requirements of the General Mining Law of 1872, as amended; the Act of August 10, 1993; and the regulations at 43

The mining claims and sites for which the above waiver from payment of the maintenance fees is made are:

CLAIM NAME	BLM RECORDATION SERIAL NUMBER
1. DSM #1	AMC#268063
2. DSM #2	AMC#268064
3. DSM #3	AMC#268065
4. DSM #4	AMC#268066
5. DSM #5	AMC#268067
6. DSM #6	AMC#268068
7. DSM #7	AMC#268069
8. DSM #8	AMC#268070
9. DSM #9	AMC#268071
10. DSM #10	AMC#268072

All owner(s) of the above mining claims and sites are filing for this waiver.

I/We understand and acknowledge that pursuant to 43 U.S.C. 1212 and 18 U.S.C. 1001, the filing of a false, fictitious, or fraudulent document with the Bureau of Land Management may result in a fine of up to \$10,000, a prison term not to exceed five years, or both.

DSM MINING & DEVELOPMENT COMPANY
By: Jon A. Stieben, Trustee
(Owner's Name - Please Print)

DSM MINING & DEVELOPMENT COMPANY
By: Jon A. Stieben, Trustee
(Owner's Signature)

c/o P.O. Box 1716
(Street or P.O. Box)

Grapevine Texas 76051
(City) (State) (Zip Code)

(Owner's Name - Please Print)

(Owner's Signature)

(Street or P.O. Box)

(City) (State) (Zip Code)

(Owner's Name - Please Print)

(Owner's Signature)

(Street or P.O. Box)

(City) (State) (Zip Code)

(Owner's Name - Please Print)

(Owner's Signature)

(Street or P.O. Box)

(City) (State) (Zip Code)

(Continued on reverse)

ARIZONA STATE OFFICE
PHOENIX, ARIZONA

SEP 5 9 37 AM '96

RECEIVED
BUREAU OF
LAND MANAGEMENT

ENTERED IN COMPUTER

9/10/96 LOM SR

8.96

(Owner's Name - Please Print)

(Owner's Signature)

(Street or P.O. Box)

(City)

(State)

(Zip Code)

(Owner's Name - Please Print)

(Owner's Signature)

(Street or P.O. Box)

(City)

(State)

(Zip Code)

(Owner's Name - Please Print)

(Owner's Signature)

(Street or P.O. Box)

(City)

(State)

(Zip Code)

(Owner's Name - Please Print)

(Owner's Signature)

(Street or P.O. Box)

(City)

(State)

(Zip Code)

INSTRUCTIONS

- 7. All owners and their addresses must be listed.
8. This waiver form must be signed by all of the owners or their designated agent.
9. Mining claims and sites held by a husband and wife, either jointly or individually...
10. Failure to pay the maintenance fee or meet the requirements for waiver from payment of the maintenance fee...

NOTICE

Department of Justice or in a proceeding before a court or adjudicative body; or to Federal, State, local or foreign agencies when needed for enforcement of civil or criminal codes or applicable regulations concerning title rights upon the public land.

EFFECT OF NOT PROVIDING INFORMATION: Disclosure of this information is required by the Act of August 10, 1993 (107 Stat. 312) and 43 CFR 3833 for those owner(s) wishing to take the small miners waiver allowed under 43 CFR 3833 and 3850.

The Paperwork Reduction Act of 1980 (44 U.S.C. 3501, et seq.) requires us to tell you that:

This information is being collected to allow the BLM to determine if you qualify for a waiver from the payment of \$100 per mining claim maintenance fee established by the Act of August 10, 1993 (107 Stat. 312) and the implementing regulations at 43 CFR 3833 and 3850.

BURDEN HOURS STATEMENT

FOR OFFICIAL USE ONLY

Reporting burden for this form is estimated to average 5 minutes per claim, including time to review instructions, gathering and maintaining data, completing and reviewing the form. Direct comments regarding this burden or any other aspect of this form, to the Department of the Interior, Office of Land Management, Information Collection Clearance Officer (371), Street, N.W., Washington, D.C. 20240; and the Office of Management and Paperwork Reduction Project (1004-0114), Washington, D.C. 20503.

Aug. 1996

MAINTENANCE FEE PAYMENT WAIVER CERTIFICATION

12

This small miner waiver is filed to hold the claims/sites listed below for the assessment year beginning at noon on the first September 1 following the official filing of this form with BLM.

The undersigned owner(s) of the mining claims/sites listed below hereby certify under penalty of 18 U.S.C. 1001 and 43 U.S.C. 1212 that:

I/We control, or will control, ten or fewer mining claims/sites located and maintained on Federal land in the United States of America on the August 31 that is one day before the beginning of the assessment year indicated in line one above.

I/We have/will performed/perform assessment work upon the claims listed below for the current assessment year as of the August 31 indicated in line three above. This work meets the requirements of the General Mining Law of 1872, as amended; the Act of August 10, 1993; and the regulations at 43 CFR 3833 and 3850. Such work will be described on our affidavit of labor.

The mining claims and sites for which the above waiver from payment of the maintenance fees is made are:

CLAIM NAME	BLM RECORDATION SERIAL NUMBER
1. Barbarossa G	AMC #268081
2. Barbarossa H	AMC #268082
3. Barbarossa I	AMC #268083
4. Barbarossa J	AMC #268084
5. Barbarossa K	AMC #268085
6. Barbarossa L	AMC # 268086
7. Barbarossa W	AMC #268087 <i>Covered #5 268097</i>
8. Barbarossa X	AMC #268088 <i>268098</i>
9. Barbarossa Y	AMC #268089 <i>268099</i>
10. Barbarossa Z	AMC #268100 <i>268100</i>

All owner(s) of the above mining claims and sites are filing for this waiver.

I/We understand and acknowledge that pursuant to 43 U.S.C. 1212 and 18 U.S.C. 1001, the filing of a false, fictitious, or fraudulent document with the Bureau of Land Management may result in a fine of up to \$10,000, a prison term not to exceed five years, or both.

Dripping Springs Mining & Develop. Co. Dripping Springs Mining & Develop. Co.
by: J.W. Carpenter by: J.W. Carpenter, Treas.
(Owner's Name - Please Print) (Owner's Signature)

13410 Preston Rd., Suite 133 Dallas, Texas 75240
(Street or P.O. Box) (City) (State) (Zip Code)

(Owner's Name - Please Print) (Owner's Signature)

(Street or P.O. Box) (City) (State) (Zip Code)

(Owner's Name - Please Print) (Owner's Signature)

(Street or P.O. Box) (City) (State) (Zip Code)

(Owner's Name - Please Print) (Owner's Signature)

(Street or P.O. Box) (City) (State) (Zip Code)

(Continued on reverse)

ARIZONA
STATE OFFICE
PHOENIX, ARIZONA

SEP 5 9 37 AM '96

RECEIVED
BUREAU OF
LAND MANAGEMENT

ENTERED IN COMPUTER

9/10/96 *DM* *SR*

(Owner's Name - Please Print)

(Street or P.O. Box)

(Owner's Name - Please Print)

(Street or P.O. Box)

(Owner's Name - Please Print)

(Street or P.O. Box)

(Owner's Name - Please Print)

(Street or P.O. Box)

(Owner's Signature)

(City)

(State)

(Zip Code)

(Owner's Signature)

(City)

(State)

(Zip Code)

(Owner's Signature)

(City)

(State)

(Zip Code)

(Owner's Signature)

(City)

(State)

(Zip Code)

INSTRUCTIONS

1. This certification of waiver from payment of maintenance fees is made under the provisions of the Act of August 10, 1993 (107 Stat. 312 [1993]), and §1744 of Title 43 and §28-28k of Title 30 of the United States Code; and the regulations thereunder (43 CFR 3833 and 3850).
2. This waiver must be filed in advance of the assessment year for which a waiver is sought, but in no event be filed later than the August 31st preceding the assessment year for which the waiver is sought.
3. You must still record your affidavit of assessment work for claims listed and/or Notices of Intention to Hold for any sites listed with the BLM by each December 30th, and the local recording office under State law, as in the past.
4. This waiver must be filed in the BLM State Office where the mining claims are recorded.
5. If the claims and sites are located in more than one State, a separate waiver form must be filed in each State in which they are held. The total number of claims and sites listed on separate waiver forms cannot exceed ten.
6. All claim names and Bureau of Land Management (BLM) serial numbers must be listed for all mining claims and sites for which a waiver is sought.

7. All owners and their addresses must be listed.
8. This waiver form must be signed by all of the owners or their designated agent. If an agent is designated, a statement appointing the agent, must be submitted with this certification, if a designation of agent is not currently on file with the BLM State office where your claims and sites are recorded.
9. Mining claims and sites held by a husband and wife, either jointly or individually, or their children under the age of discretion, shall be counted towards the 10 claim limit. Mining claims and sites held in co-ownership, or by an association of locators, by a partnership, or by a corporation shall be counted towards the 10 claim limit for claimants that have an interest in these entities.
10. Failure to pay the maintenance fee or meet the requirements for waiver from payment of the maintenance fee by any August 31st deadline for the following assessment year shall cause the mining claims and sites to be declared null and void.

NOTICE

The Privacy Act of 1974 and the regulation in 43 CFR 2.48(d) provide that you be furnished the following information in connection with the information required by this certification of exemption from rental fees form.

AUTHORITY: 30 U.S.C. 28-28e; 43 U.S.C. 1201, 1740, and 1744; and the Act of August 10, 1993 (107 Stat. 312); 43 CFR 3833 and 3850.

PRINCIPLE PURPOSE: This information is to be used to verify that the owner(s) of a mining claim has complied with the Act of August 10, 1993 (107 Stat. 312), and is entitled to perform assessment work in lieu of paying the maintenance fee for the mining claims listed on this form.

ROUTINE USE: (1) Adjudication of the claimant(s) certification of waiver from paying the maintenance fee otherwise required by the Act of August 10, 1993 (107 Stat. 312). (2) Disclosure may be made to appropriate Federal agencies when location is made within the agency's geographic area of responsibility. (3) Information from the record and/or the record will be transferred to the appropriate Federal, State, or local agency, or a member of the public in response to a specific request for pertinent information. (4) Information may also be provided to the

Department of Justice or in a proceeding before a court or adjudicative body; or to Federal, State, local or foreign agencies when needed for enforcement of civil or criminal codes or applicable regulations concerning title rights upon the public land.

EFFECT OF NOT PROVIDING INFORMATION: Disclosure of this information is required by the Act of August 10, 1993 (107 Stat. 312) and 43 CFR 3833 for those owner(s) wishing to take the small miners waiver allowed under 43 CFR 3833 and 3850. Failure to supply the information required in this form to support the owner(s) certification of waiver from payment of the otherwise required maintenance fees will result in the waiver being disallowed and the mining claims declared null and void by the Bureau of Land Management (BLM).

The Paperwork Reduction Act of 1980 (44 U.S.C. 3501, et seq.) requires us to tell you that:

This information is being collected to allow the BLM to determine if you qualify for a waiver from the payment of \$100 per mining claim maintenance fee established by the Act of August 10, 1993 (107 Stat. 312) and the implementing regulations at 43 CFR 3833 and 3850. A response to this request is required in accordance with the statute (107 Stat. 312) to retain your benefit.

BURDEN HOURS STATEMENT

Public reporting burden for this form is estimated to average 5 minutes per response, including time to review instructions, gathering and maintaining data, and completing and reviewing the form. Direct comments regarding this burden estimate, or any other aspect of this form, to the Department of the Interior, Bureau of Land Management, Information Collection Clearance Officer (871), 149 C Street, N.W., Washington, D.C. 20240; and the Office of Management and Budget, Paperwork Reduction Project (1004-0114), Washington, D.C. 20503.

FOR OFFICIAL USE ONLY

TRUST ADMINISTRATION SERVICES

*43 Richardson Heights Village, Suite 112
Richardson, Texas 75080*

Bureau of Land Management
3707 N. 7th Street
P.O. Box 16563
Phoenix, Arizona 85011

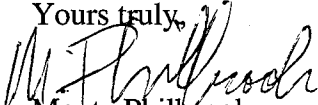
August 31, 1995

Dear Sirs:

Enclosed please find Maintenance Fee Payment Waiver Certification for the following:

DSM Mining & Development Co.
Dripping Springs Mining & Development Co.
James E. McKee
Steamboat Jack Mining Co.
Barbarossa Mining Co.
Lode Mining Claims Co.

Yours truly,



Monte Philbrook

c: file
encl: as

ARIZONA
STATE OFFICE
PHOENIX, ARIZONA

SEP 5 9 37 AM '96

RECEIVED
BUREAU OF
LAND MANAGEMENT

Aug. 1996 MAINTENANCE FEE PAYMENT WAIVER CERTIFICATION

This small miner waiver is filed to hold the claims/sites listed below for the assessment year beginning at noon on the first September 1 following the official filing of this form with BLM.

The undersigned owner(s) of the mining claims/sites listed below hereby certify under penalty of 18 U.S.C. 1001 and 43 U.S.C. 1212 that:

I/We control, or will control, ten or fewer mining claims/sites located and maintained on Federal land in the United States of America on the August 31 that is one day before the beginning of the assessment year indicated in line one above.

I/We have/will performed/perform assessment work upon the claims listed below for the current assessment year as of the August 31 indicated in line three above. This work meets the requirements of the General Mining Law of 1872, as amended; the Act of August 10, 1993; and the regulations at 43 CFR 3833 and 3850. Such work will be described on our affidavit of labor.

The mining claims and sites for which the above waiver from payment of the maintenance fees is made are:

CLAIM NAME	BLM RECORDATION SERIAL NUMBER
1. Barbarossa G	AMC #268081
2. Barbarossa H	AMC #268082
3. Barbarossa I	AMC #268083
4. Barbarossa J	AMC #268084
5. Barbarossa K	AMC #268085
6. Barbarossa L	AMC # 268086
7. Barbarossa W	AMC #268087 <i>Covered by 268097</i>
8. Barbarossa X	AMC #268088 <i>268098</i>
9. Barbarossa Y	AMC #268089 <i>268099</i>
10. Barbarossa Z	AMC #268100 <i>268100</i>

All owner(s) of the above mining claims and sites are filing for this waiver.

I/We understand and acknowledge that pursuant to 43 U.S.C. 1212 and 18 U.S.C. 1001, the filing of a false, fictitious, or fraudulent document with the Bureau of Land Management may result in a fine of up to \$10,000, a prison term not to exceed five years, or both.

Dripping Springs Mining & Dev. Co. Dripping Springs Mining & Develop. Co.
by: J.W. Carpenter by: J.W. Carpenter, Treas.

(Owner's Name - Please Print) (Owner's Signature)
13410 Preston Rd., Suite 133 Dallas, Texas 75240
(Street or P.O. Box) (City) (State) (Zip Code)

(Owner's Name - Please Print) (Owner's Signature)
(Street or P.O. Box) (City) (State) (Zip Code)

(Owner's Name - Please Print) (Owner's Signature)
(Street or P.O. Box) (City) (State) (Zip Code)

(Owner's Name - Please Print) (Owner's Signature)
(Street or P.O. Box) (City) (State) (Zip Code)

(Continued on reverse)

PHOENIX, ARIZONA
STATE OFFICE
ARIZONA

SEP 5 9 37 AM '96

RECEIVED
BUREAU OF LAND MANAGEMENT

TRUST ADMINISTRATION SERVICES

43 Richardson Heights Village, Suite 112
Richardson, Texas 75080

268063
259412
277715
328707
329006
329009

Bureau of Land Management
3707 N. 7th Street
P.O. Box 16563
Phoenix, Arizona 85011

December 28, 1995

Dear Sirs:

Enclosed please find an Affidavit of Performance of Annual Work for the following:

DSM Mining & Development Co.
Dripping Springs Mining & Development Co.
James E. McKee
Steamboat Jack Mining Co.
Barbarossa Mining Co.
Lode Mining Claims Co.

as well as a \$280.00 money order for the associated filing fees. Please file them and return to the owners listed thereon.

Yours truly,

Monte Philbrook
Monte Philbrook

c: file
encl: as


RECEIVED
BUREAU OF
LAND MANAGEMENT
JAN 0 1 46 PM '96
ARIZONA
STATE OFFICE
PHOENIX, ARIZONA

"Postmarked timely"

ENTERED IN COMPUTER *SR*

JAN 29 1996

JAS



RECEIVED
BUREAU OF
LAND MANAGEMENT
1 46 PM '96
ARIZONA
STATE OFFICE
TUCSON, ARIZONA

Return Document To:
Barbarossa Mining Co.
Michael Lee, Trustee
602 Nantucket Cr.
Richardson, Texas 75080

For BLM Use Only

AZ-3850-1 (July 1992)

CHECK
ONE



AFFIDAVIT OF PERFORMANCE OF ANNUAL WORK

Also fill in ITEMS 1 through 9 and the reverse side of this document.



NOTICE OF INTENTION TO HOLD

I intend to hold the claim(s)/site(s) listed on the reverse side of this document for the calendar year 19____. Also fill in ITEMS 1 through 4 and ITEM 9.

NOTICES OF INTENTION TO HOLD ARE FOR MILL SITES AND TUNNEL SITES OR FOR MINING CLAIMS WHEN ASSESSMENT WORK HAS NOT BEEN DONE, REGARDLESS OF WHETHER THE ANNUAL ASSESSMENT HAS BEEN SUSPENDED, DEFERRED, OR NOT YET ACCRUED. THE FILING OF A NOTICE OF INTENTION TO HOLD SHALL NOT RELIEVE THE OWNER OF COMPLYING WITH FEDERAL AND STATE LAWS PERTAINING TO THE PERFORMANCE OF ANNUAL ASSESSMENT WORK. NOTICES OF INTENTION TO HOLD FOR MILL SITES OR TUNNEL SITES NEED NOT BE COUNTY RECORDED. FOR MINING CLAIMS THE FORM FILED WITH BLM MUST BE IDENTICAL TO THE ONE THAT WAS OR WILL BE FILED WITH THE COUNTY.

Evidence of Annual Assessment Work or a Notice of Intention to Hold must be filed each calendar year following the calendar year in which the Claim/site was located.
ALL CLAIMS LISTED ON A SINGLE AFFIDAVIT MUST BE CONTIGUOUS.

1. State of Texas, County of Dallas ss:
2. I, (Name) Michael Lee, trustee for Barbarossa Mining Co.
3. Reside at (Address) 602 Nantucket Cr.
City Richardson, County Dallas, State Texas, Zip 75080
being duly sworn, deposes and says that he/she is a citizen of the United States, more than eighteen years of age, that all of the facts set forth in this affidavit/notice, subject to the provisions and penalties of 18 USC 1001 pertaining to filing of false, fictitious, or fraudulent statements with the United States, are true and correct according to the best of my information and belief.

4. Owner's Name and Address (If not shown in items 1-3 above) CHECK HERE
Barbarossa Mining Company
602 Nantucket Cr.
Richardson, Texas 75080

*FEAR 1600
Qualified for
26 ud*

5. That I am personally acquainted with the mining claim(s). The work and improvements made by and at the expense of the owner(s) of said claim(s). Said contiguous group of claims, listed on this document, are situated in the Troy Mining District, Gila County, Arizona.

6. That between the dates starting at 12 o'clock noon on September 1, 1994 and ending at 12 o'clock noon on September 1, 1995 at least \$ 1,000.00 dollars worth of work and improvements were done and performed upon said claim(s) or upon one or more of a contiguous group of claims for the benefit of all, or wholly or partly outside of a contiguous group of claims for the benefit of all, not including location work.

7. That the following persons were employed to perform the work and improvements described herein: Oro De Nevada Inc.

8. That the work and improvements performed were: road repair

9. Dated December 28, 1995 Signature Michael Lee trustee
SUBSCRIBED AND SWORN TO before me, a Notary Public, this 28 day of December 19 95
by [Signature]
Notary Public State of Texas
MY COMMISSION EXPIRES June 28, 1997

For BLM Use Only
"Postmarked timely"
[Signature]

This form is for the purpose of complying with the laws of the United States Department of the Interior, Bureau of Land Management and the State of Arizona pertaining to assessment work and/or a notice of intention to hold. 30 USC 28, 43 CFR 3833.2, ARS 27-208. Subject to Paperwork Reduction Act and Privacy Act statements available at the the BLM AZ State Office. The form is not copyrighted. It may be reproduced without restriction.

If the claims/sites have consecutive BLM #'s and are in the same Township, Range and Section(s) they may be listed as follows:

CLAIM/SITE NAME	SERIAL NUMBER	Dkt/Pg or Recording # of ORIGINAL LOCATION NOTICE	TWN SHP	RNG	SEC(S)
SAMPLE 1-10	AMC 19640-49	Dkt/Pg # 1025/1-10 (or) RECORDING #9106173-82	4N	20W	36
1. DSM #11-12	AMC 268073-74	699/66-67	T2S	R14E	25 ²
2. Barbarossa #5-10	AMC 259416-21	675/572-82	T3S	R15E	31 ⁶
3. Barbarossa #11-12	AMC 277715-16	721/508-509	T3S	R15E	31 ²
4.	AMC				
5.	AMC				
6.	AMC				
7.	AMC				
8.	AMC				
9.	AMC				
10.	AMC				
11.	AMC				
12.	AMC				
13.	AMC				
14.	AMC				
15.	AMC				
16.	AMC				
17.	AMC				
18.	AMC				
19.	AMC				
20.	AMC				
21.	AMC				
22.	AMC				
23.	AMC				
24.	AMC				
25.	AMC				
26.	AMC				
27.	AMC				
28.	AMC				
29.	AMC				
30.	AMC				

FILE WITH: Bureau of Land Management, 3707 North 7th Street, P.O. Box 16563, Phoenix, Arizona 85011 and the respective county recorder, ON OR BEFORE DECEMBER 30th (NOT THE 31st) BLM REQUIRES A \$5.00 NONREFUNDABLE SERVICE CHARGE FOR EACH MINING CLAIM, MILL SITE OR TUNNEL SITE. ANNUAL FILINGS THAT ARE NOT ACCOMPANIED BY PROPER SERVICES CHARGES WILL BE RETURNED WITHOUT FURTHER ACTION BY BLM.

RECEIVED
BUREAU OF
LAND MANAGEMENT

JUN 8 1 46 PM '96

ARIZONA
STATE OFFICE
PHOENIX, ARIZONA

Return Document To:

For BLM Use Only

AZ-3850-1 (July 1992)

Steamboat Jack Min. Co.
Richard Brand, Trustee
Rt. 1, Box 368W
Sanger, Texas 76266

CHECK
ONE



AFFIDAVIT OF PERFORMANCE OF ANNUAL WORK

Also fill in ITEMS 1 through 9 and the reverse side of this document.



NOTICE OF INTENTION TO HOLD

I intend to hold the claim(s)/site(s) listed on the reverse side of this document for the calendar year 19____. Also fill in ITEMS 1 through 4 and ITEM 9.

NOTICES OF INTENTION TO HOLD ARE FOR MILL SITES AND TUNNEL SITES OR FOR MINING CLAIMS WHEN ASSESSMENT WORK HAS NOT BEEN DONE, REGARDLESS OF WHETHER THE ANNUAL ASSESSMENT HAS BEEN SUSPENDED, DEFERRED, OR NOT YET ACCRUED. THE FILING OF A NOTICE OF INTENTION TO HOLD SHALL NOT RELIEVE THE OWNER OF COMPLYING WITH FEDERAL AND STATE LAWS PERTAINING TO THE PERFORMANCE OF ANNUAL ASSESSMENT WORK. NOTICES OF INTENTION TO HOLD FOR MILL SITES OR TUNNEL SITES NEED NOT BE COUNTY RECORDED. FOR MINING CLAIMS THE FORM FILED WITH BLM MUST BE IDENTICAL TO THE ONE THAT WAS OR WILL BE FILED WITH THE COUNTY.

Evidence of Annual Assessment Work or a Notice of Intention to Hold must be filed each calendar year following the calendar year in which the Claim/site was located.
ALL CLAIMS LISTED ON A SINGLE AFFIDAVIT MUST BE CONTIGUOUS.

1. State of ~~Arizona~~ ^{Texas} County of Denton ss:
2. I, (Name) Richard Brand, trustee for Steamboat Jack Min. Co.
3. Reside at (Address) Rt. 1, Box 368W
Sanger City, Denton County, Texas State, 76266 Zip
being duly sworn, deposes and says that he/she is a citizen of the United States, more than eighteen years of age, that all of the facts set forth in this affidavit/notice, subject to the provisions and penalties of 18 USC 1001 pertaining to the filing of false, fictitious, or fraudulent statements with the United States, are true and correct according to the best of my knowledge, information and belief.

4. Owner's Name and Address (If not shown in items 1-3 above) CHECK HERE IF THIS IS A CHANGE OF ADDRESS
Steamboat Jack Mining Company
Rt. 1, Box 368W
Sanger, Texas 76266

5. That I am personally acquainted with the mining claim(s). The work and improvements were made by and at the expense of the owner(s) of said claim(s). Said contiguous group of claims, listed on the reverse side of this document, are situated in the Troy Mining District, Pinal County, Arizona.

6. That between the dates starting at 12 o'clock noon on September 1, 1994 and ending at 12 o'clock noon on September 1, 1995 at least \$ 1,000.00 dollars worth of work and improvements were done and performed upon said claim(s) or upon one or more of a contiguous group of claims for the benefit of all, or wholly or partly outside of a contiguous group of claims for the benefit of all, not including location work.

7. That the following persons were employed to perform the work and improvements described herein: Oro De Nevada Inc.

8. That the work and improvements performed were: Road maintenance

9. Dated 12-28-95 Signature Richard Brand
SUBSCRIBED AND SWORN TO before me, a Notary Public, this 28 day of December 19 95
by John R. [Signature]
Notary Public State of Texas
MY COMMISSION EXPIRES June 28, 1999

For BLM Use Only
"Postmarked timely"
[Signature]

This form is for the purpose of complying with the laws of the United States Department of the Interior, Bureau of Land Management and the State of Arizona pertaining to assessment work and/or a notice of intention to hold. 30 USC 28, 43 CFR 3833.2, ARS 27-208. Subject to Paperwork Reduction Act and Privacy Act statements available at the the BLM AZ State Office. The form is not copyrighted. It may be reproduced without restriction.

If the claims/sites have consecutive BLM #'s and are in the same Township, Range and Section(s) they may be listed as follows:

SAMPLE 1-10	AMC 19640-49	Dkt/Pg # 1025/1-10 (or) RECORDING #9106173-82	4N	20W	36
CLAIM/SITE NAME	SERIAL NUMBER	Dkt/Pg or Recording # of ORIGINAL LOCATION NOTICE	TWN SHP	RNG	SEC(S)
1. <u>Barbarossa M</u>	<u>AMC268087</u>	<u>1430/860</u>	<u>T4S</u>	<u>R14E</u>	<u>12</u>
2. <u>Barbarossa N-0</u>	<u>AMC268088-89</u>	<u>1430/861-62</u>	<u>T4S</u>	<u>R14E</u>	<u>12, 13</u>
3. <u>Barbarossa P-Q</u>	<u>AMC268090-91</u>	<u>1430/863-64</u>	<u>T4S</u>	<u>R14E</u>	<u>13</u>
4. <u>Barbarossa R-V</u>	<u>AMC268092-96</u>	<u>1446/823-827</u>	<u>T4S</u>	<u>R14E</u>	<u>13</u>
5. _____	<u>AMC</u>	_____	_____	_____	_____
6. _____	<u>AMC</u>	_____	_____	_____	_____
7. _____	<u>AMC</u>	_____	_____	_____	_____
8. _____	<u>AMC</u>	_____	_____	_____	_____
9. _____	<u>AMC</u>	_____	_____	_____	_____
10. _____	<u>AMC</u>	_____	_____	_____	_____
11. _____	<u>AMC</u>	_____	_____	_____	_____
12. _____	<u>AMC</u>	_____	_____	_____	_____
13. _____	<u>AMC</u>	_____	_____	_____	_____
14. _____	<u>AMC</u>	_____	_____	_____	_____
15. _____	<u>AMC</u>	_____	_____	_____	_____
16. _____	<u>AMC</u>	_____	_____	_____	_____
17. _____	<u>AMC</u>	_____	_____	_____	_____
18. _____	<u>AMC</u>	_____	_____	_____	_____
19. _____	<u>AMC</u>	_____	_____	_____	_____
20. _____	<u>AMC</u>	_____	_____	_____	_____
21. _____	<u>AMC</u>	_____	_____	_____	_____
22. _____	<u>AMC</u>	_____	_____	_____	_____
23. _____	<u>AMC</u>	_____	_____	_____	_____
24. _____	<u>AMC</u>	_____	_____	_____	_____
25. _____	<u>AMC</u>	_____	_____	_____	_____
26. _____	<u>AMC</u>	_____	_____	_____	_____
27. _____	<u>AMC</u>	_____	_____	_____	_____
28. _____	<u>AMC</u>	_____	_____	_____	_____
29. _____	<u>AMC</u>	_____	_____	_____	_____
30. _____	<u>AMC</u>	_____	_____	_____	_____

FILE WITH: Bureau of Land Management, 3707 North 7th Street, P.O. Box 16563, Phoenix, Arizona 85011 and the respective county recorder, ON OR BEFORE DECEMBER 30th (NOT THE 31st) BLM REQUIRES A \$5.00 NONREFUNDABLE SERVICE CHARGE FOR EACH MINING CLAIM, MILL SITE OR TUNNEL SITE. ANNUAL FILINGS THAT ARE NOT ACCOMPANIED BY PROPER SERVICES CHARGES WILL BE RETURNED WITHOUT FURTHER ACTION BY BLM.

RECEIVED
BUREAU OF
LAND MANAGEMENT

NOV 0 1 46 PM '96

ARIZONA
STATE OFFICE
PHOENIX, ARIZONA

Return Document #5 To:
Jon A. Stieben, Trustee
DSM Mining & Dev. Co.
P.O. Box 1716
Grapevine, Texas 76051

For BLM Use Only

AZ-3850-1 (July 1992)

- CHECK
ONE
- AFFIDAVIT OF PERFORMANCE OF ANNUAL WORK**
Also fill in ITEMS 1 through 9 and the reverse side of this document.
 - NOTICE OF INTENTION TO HOLD**
I intend to hold the claim(s)/site(s) listed on the reverse side of this document for the calendar year 19____. Also fill in ITEMS 1 through 4 and ITEM 9.

NOTICES OF INTENTION TO HOLD ARE FOR MILL SITES AND TUNNEL SITES OR FOR MINING CLAIMS WHEN ASSESSMENT WORK HAS NOT BEEN DONE, REGARDLESS OF WHETHER THE ANNUAL ASSESSMENT HAS BEEN SUSPENDED, DEFERRED, OR NOT YET ACCRUED. THE FILING OF A NOTICE OF INTENTION TO HOLD SHALL NOT RELIEVE THE OWNER OF COMPLYING WITH FEDERAL AND STATE LAWS PERTAINING TO THE PERFORMANCE OF ANNUAL ASSESSMENT WORK. NOTICES OF INTENTION TO HOLD FOR MILL SITES OR TUNNEL SITES NEED NOT BE COUNTY RECORDED. FOR MINING CLAIMS THE FORM FILED WITH BLM MUST BE IDENTICAL TO THE ONE THAT WAS OR WILL BE FILED WITH THE COUNTY.

Evidence of Annual Assessment Work or a Notice of Intention to Hold must be filed each calendar year following the calendar year in which the Claim/site was located.
ALL CLAIMS LISTED ON A SINGLE AFFIDAVIT MUST BE CONTIGUOUS.

Texas

1. State of ~~ARIZONA~~ County of Tarrant ss:
2. I, (Name) Jon A. Stieben, Trustee for DSM Mining & Development Company
3. Reside at (Address) 2731 Kinberly Dr.
City Grapevine, County Tarrant, State Texas, Zip 76051

being duly sworn, deposes and says that he/she is a citizen of the United States, more than eighteen years of age, that all of the facts set forth in this affidavit/notice, subject to the provisions and penalties of 18 USC 1001 pertaining to the filing of false, fictitious, or fraudulent statements with the United States, are true and correct according to the best of my knowledge, information and belief.

4. Owner's Name and Address (If not shown in items 1-3 above) CHECK HERE IF THIS IS A CHANGE OF ADDRESS
DSM Mining & Development Company
P.O. Box 1716
Grapevine, Texas 76051

5. That I am personally acquainted with the mining claim(s). The work and improvements were made by and at the expense of the owner(s) of said claim(s). Said contiguous group of claims, listed on the reverse side of this document, are situated in the Troy Mining District, Gila County, Arizona.

6. That between the dates starting at 12 o'clock noon on September 1, 1994 and ending at 12 o'clock noon on September 1, 1995 at least \$ 1,000.00 dollars worth of work and improvements were done and performed upon said claim(s) or upon one or more of a contiguous group of claims for the benefit of all, or wholly or partly outside of a contiguous group of claims for the benefit of all, not including location work.

7. That the following persons were employed to perform the work and improvements described herein: Cactus Enterprises

8. That the work and improvements performed were: Road maintenance

9. Dated 12-30-95 Signature Kristi Bingham Jon A. Stieben Trustee
 SUBSCRIBED AND SWORN TO before me, a Notary Public, this 30 day of December 19 95
 by Jon A. Stieben
 Notary Public State of Texas
 MY COMMISSION EXPIRES 7-23-97

For BLM Use Only

"Postmarked timely"

10

This form is for the purpose of complying with the laws of the United States Department of the Interior, Bureau of Land Management and the State of Arizona pertaining to assessment work and/or a notice of intention to hold. 30 USC 28, 43 CFR 3833.2, ARS 27-208. Subject to Paperwork Reduction Act and Privacy Act statements available at the the BLM AZ State Office. The form is not copyrighted. It may be reproduced without restriction.



If the claims/sites have consecutive BLM #'s and are in the same Township, Range and Section(s) they may be listed as follows:

SAMPLE 1-10 AMC 19640-49 Dkt/Pg # 1025/1-10 (or)
RECORDING #9106173-82 4N 20W 36

CLAIM/SITE NAME	SERIAL NUMBER	Dkt/Pg or Recording # of ORIGINAL LOCATION NOTICE	TWN SHP	RNG	SEC(S)
1. DSM #1-2	AMC 268063-64 ✓	699/56-57	T3S	R14E	25
2. DSM #3-5	AMC 268065-67 3	699/58-60	T3S	R15E	30, 31
3. DSM #6-10	AMC 268068-72 5	699/61-65	T3S	R15E	30
4.	AMC				
5.	AMC				
6.	AMC				
7.	AMC				
8.	AMC				
9.	AMC				
10.	AMC				
11.	AMC				
12.	AMC				
13.	AMC				
14.	AMC				
15.	AMC				
16.	AMC				
17.	AMC				
18.	AMC				
19.	AMC				
20.	AMC				
21.	AMC				
22.	AMC				
23.	AMC				
24.	AMC				
25.	AMC				
26.	AMC				
27.	AMC				
28.	AMC				
29.	AMC				
30.	AMC				

FILE WITH: Bureau of Land Management, 3707 North 7th Street, P.O. Box 16563, Phoenix, Arizona 85011 and the respective county recorder, ON OR BEFORE DECEMBER 30th (NOT THE 31st) BLM REQUIRES A \$5.00 NONREFUNDABLE SERVICE CHARGE FOR EACH MINING CLAIM, MILL SITE OR TUNNEL SITE. ANNUAL FILINGS THAT ARE NOT ACCOMPANIED BY PROPER SERVICES CHARGES WILL BE RETURNED WITHOUT FURTHER ACTION BY BLM.

RECEIVED
BUREAU OF
LAND MANAGEMENT

JUN 8 1 45 PM '96

ARIZONA
STATE OFFICE
PHOENIX, ARIZONA

Return Document to:
James E. McKee
P.O. Box 561544
Dallas, Texas 75356

For BLM Use Only

AZ-3850-1 (July 1992)

CHECK
ONE

AFFIDAVIT OF PERFORMANCE OF ANNUAL WORK

Also fill in ITEMS 1 through 9 and the reverse side of this document.

NOTICE OF INTENTION TO HOLD

I intend to hold the claim(s)/site(s) listed on the reverse side of this document for the calendar year 19____. Also fill in ITEMS 1 through 4 and ITEM 9.

NOTICES OF INTENTION TO HOLD ARE FOR MILL SITES AND TUNNEL SITES OR FOR MINING CLAIMS WHEN ASSESSMENT WORK HAS NOT BEEN DONE, REGARDLESS OF WHETHER THE ANNUAL ASSESSMENT HAS BEEN SUSPENDED, DEFERRED, OR NOT YET ACCRUED. THE FILING OF A NOTICE OF INTENTION TO HOLD SHALL NOT RELIEVE THE OWNER OF COMPLYING WITH FEDERAL AND STATE LAWS PERTAINING TO THE PERFORMANCE OF ANNUAL ASSESSMENT WORK. NOTICES OF INTENTION TO HOLD FOR MILL SITES OR TUNNEL SITES NEED NOT BE COUNTY RECORDED. FOR MINING CLAIMS THE FORM FILED WITH BLM MUST BE IDENTICAL TO THE ONE THAT WAS OR WILL BE FILED WITH THE COUNTY.

Evidence of Annual Assessment Work or a Notice of Intention to Hold must be filed each calendar year following the calendar year in which the Claim/site was located.
ALL CLAIMS LISTED ON A SINGLE AFFIDAVIT MUST BE CONTIGUOUS.

1. State of ~~Arizona~~ ^{Texas} County of Dallas ss:
2. I, (Name) James E. McKee
3. Reside at (Address) 2942 Redbird Lane
City Grapevine, County Tarrant, State Texas, Zip 76051

being duly sworn, deposes and says that he/she is a citizen of the United States, more than eighteen years of age, that all of the facts set forth in this affidavit/notice, subject to the provisions and penalties of 18 USC 1001 pertaining to the filing of false, fictitious, or fraudulent statements with the United States, are true and correct according to the best of my knowledge, information and belief.

4. Owner's Name and Address (If not shown in items 1-3 above) CHECK HERE IF THIS IS A CHANGE OF ADDRESS
same

5. That I am personally acquainted with the mining claim(s). The work and improvements were made by and at the expense of the owner(s) of said claim(s). Said contiguous group of claims, listed on the reverse side of this document, are situated in the Troy Mining District, Gila County, Arizona.

6. That between the dates starting at 12 o'clock noon on September 1, 1994 and ending at 12 o'clock noon on September 1, 1995 at least \$ 600.00 dollars worth of work and improvements were done and performed upon said claim(s) or upon one or more of a contiguous group of claims for the benefit of all, or wholly or partly outside of a contiguous group of claims for the benefit of all, not including location work.

7. That the following persons were employed to perform the work and improvements described herein: Cactus Enterprises

8. That the work and improvements performed were: Road repair

9. Dated 30 DEC 1995 Signature [Signature]
 SUBSCRIBED AND SWORN TO before me, a Notary Public, this 30th day of DECEMBER 19 95
 by [Signature]
 Notary Public for the State of Texas
 MY COMMISSION EXPIRES June 28, 1997

For BLM Use Only

"Postmarked timely"

[Signature]

This form is for the purpose of complying with the laws of the United States Department of the Interior, Bureau of Land Management and the State of Arizona pertaining to assessment work and/or a notice of intention to hold. 30 USC 28, 43 CFR 3833.2, ARS 27-208. Subject to Paperwork Reduction Act and Privacy Act statements available at the the BLM AZ State Office. The form is not copyrighted. It may be reproduced without restriction.

If the claims/sites have consecutive BLM #'s and are in the same Township, Range and Section(s) they may be listed as follows:

SAMPLE 1-10 AMC 19640-49 Dkt/Pg # 1025/1-10 (or) 4N 20W 36
 RECORDING #9106173-82

CLAIM/SITE NAME	SERIAL NUMBER	Dkt/Pg or Recording # of ORIGINAL LOCATION NOTICE	TWN SHP	RNG	SEC(S)
1. Black Hole #1-#3	AMC 328707-09	94659781-83	T3S	R15E	30, 31
2. Black Hole #4-#5	AMC 329006-07	94659784-85	T3S	R15E	31
3. Jessie #2	AMC 329009				
4.	AMC				
5.	AMC				
6.	AMC				
7.	AMC				
8.	AMC				
9.	AMC				
10.	AMC				
11.	AMC				
12.	AMC				
13.	AMC				
14.	AMC				
15.	AMC				
16.	AMC				
17.	AMC				
18.	AMC				
19.	AMC				
20.	AMC				
21.	AMC				
22.	AMC				
23.	AMC				
24.	AMC				
25.	AMC				
26.	AMC				
27.	AMC				
28.	AMC				
29.	AMC				
30.	AMC				

FILE WITH: Bureau of Land Management, 3707 North 7th Street, P.O. Box 16563, Phoenix, Arizona 85011 and the respective county recorder, ON OR BEFORE DECEMBER 30th (NOT THE 31st) BLM REQUIRES A \$5.00 NONREFUNDABLE SERVICE CHARGE FOR EACH MINING CLAIM, MILL SITE OR TUNNEL SITE. ANNUAL FILINGS THAT ARE NOT ACCOMPANIED BY PROPER SERVICES CHARGES WILL BE RETURNED WITHOUT FURTHER ACTION BY BLM.

RECEIVED
 BUREAU OF
 LAND MANAGEMENT
 AZ-3830-1 (July 1992)
 JUN 8 1 45 PM '96
 ARIZONA
 STATE OFFICE
 PHOENIX, ARIZONA

Return Document To: For BLM Use Only

Trust Adm. Services, Ttee.	
43 Richardson Heights Village.	
Suite 112	
Richardson, Texas 75080	

- CHECK
ONE
- AFFIDAVIT OF PERFORMANCE OF ANNUAL WORK**
 Also fill in ITEMS 1 through 9 and the reverse side of this document.
- NOTICE OF INTENTION TO HOLD**
 I intend to hold the claim(s)/site(s) listed on the reverse side of this document for the calendar year 19____. Also fill in ITEMS 1 through 4 and ITEM 9.

NOTICES OF INTENTION TO HOLD ARE FOR MILL SITES AND TUNNEL SITES OR FOR MINING CLAIMS WHEN ASSESSMENT WORK HAS NOT BEEN DONE, REGARDLESS OF WHETHER THE ANNUAL ASSESSMENT HAS BEEN SUSPENDED, DEFERRED, OR NOT YET ACCRUED. THE FILING OF A NOTICE OF INTENTION TO HOLD SHALL NOT RELIEVE THE OWNER OF COMPLYING WITH FEDERAL AND STATE LAWS PERTAINING TO THE PERFORMANCE OF ANNUAL ASSESSMENT WORK. NOTICES OF INTENTION TO HOLD FOR MILL SITES OR TUNNEL SITES NEED NOT BE COUNTY RECORDED. FOR MINING CLAIMS THE FORM FILED WITH BLM MUST BE IDENTICAL TO THE ONE THAT WAS OR WILL BE FILED WITH THE COUNTY.

Evidence of Annual Assessment Work or a Notice of Intention to Hold must be filed each calendar year following the calendar year in which the Claim/site was located.
 ALL CLAIMS LISTED ON A SINGLE AFFIDAVIT MUST BE CONTIGUOUS.

1. State of Texas, County of Dallas ss:
 2. I, (Name) Jael Norse, Adm. Dir. for Trust Adm. Services, Trustee
 3. Reside at (Address) 43 Richardson Heights Village, Suite 112
City Richardson, County Dallas, State Texas, Zip 75080
 being duly sworn, deposes and says that he/she is a citizen of the United States, more than eighteen years of age, that all of the facts set forth in this affidavit/notice, subject to the provisions and penalties of 18 USC 1001 pertaining to the filing of false, fictitious, or fraudulent statements with the United States, are true and correct according to the best of my knowledge, information and belief.

4. Owner's Name and Address (If not shown in items 1-3 above) CHECK HERE IF THIS IS A CHANGE OF ADDRESS
Lode Mining Claims Co.
43 Richardson Heights Village, Suite 112
Richardson, Texas 75080

5. That I am personally acquainted with the mining claim(s). The work and improvements were made by and at the expense of the owner(s) of said claim(s). Said contiguous group of claims, listed on the reverse side of this document, are situated in the Troy Mining District, Gila/Pinal County, Arizona.

6. That between the dates starting at 12 o'clock noon on September 1, 1994 and ending at 12 o'clock noon on September 1, 1995 at least \$ 1,000.00 dollars worth of work and improvements were done and performed upon said claim(s) or upon one or more of a contiguous group of claims for the benefit of all, or wholly or partly outside of a contiguous group of claims for the benefit of all, not including location work.

7. That the following persons were employed to perform the work and improvements described herein: Oro De Nevada Incorporated

8. That the work and improvements performed were: Road maintenance

9. Dated 28 Dec 1995. Signature Jael Norse Ttee
 SUBSCRIBED AND SWORN TO before me, a Notary Public, this 28 day of December 19 95
 by [Signature]
 Notary Public, State of Texas
 MY COMMISSION EXPIRES JUNE 28, 1997

For BLM Use Only
 "Postmarked timely"
 (10)

This form is for the purpose of complying with the laws of the United States Department of the Interior, Bureau of Land Management and the State of Arizona pertaining to assessment work and/or a notice of intention to hold. 30 USC 28, 43 CFR 3833.2, ARS 27-208. Subject to Paperwork Reduction Act and Privacy Act statements available at the the BLM AZ State Office. The form is not copyrighted. It may be reproduced without restriction.

"Postmarked timely"

If the claims/sites have consecutive BLM #'s and are in the same Township, Range and Section(s) they may be listed as follows:

SAMPLE 1-10 AMC 19640-49 Dkt/Pg # 1025/1-10 (or)
RECORDING #9106173-82 4N 20W 36

CLAIM/SITE NAME	SERIAL NUMBER	Dkt/Pg or Recording # of ORIGINAL LOCATION NOTICE	TWN SHP	RNG	SEC(S)
1. Barbarossa #1-4	AMC 259412-15 ⁴	675/564-70	T3S	R15E	31
2. Barbarossa A	AMC 268075	699/53	T4S	R15E	6
3. Barbarossa B	AMC 268076	699/54	T4S	R14E, R15E	1, 6
4. Barbarossa C	AMC 268077	699/55	T4S	R14E	1
5. Barbarossa D-F	AMC 268078-80 ³	1430/851-853	T4S	R14E	1
6.	AMC				
7.	AMC				
8.	AMC				
9.	AMC				
10.	AMC				
11.	AMC				
12.	AMC				
13.	AMC				
14.	AMC				
15.	AMC				
16.	AMC				
17.	AMC				
18.	AMC				
19.	AMC				
20.	AMC				
21.	AMC				
22.	AMC				
23.	AMC				
24.	AMC				
25.	AMC				
26.	AMC				
27.	AMC				
28.	AMC				
29.	AMC				
30.	AMC				

FILE WITH: Bureau of Land Management, 3707 North 7th Street, P.O. Box 16563, Phoenix, Arizona 85011 and the respective county recorder, ON OR BEFORE DECEMBER 30th (NOT THE 31st) BLM REQUIRES A \$5.00 NONREFUNDABLE SERVICE CHARGE FOR EACH MINING CLAIM, MILL SITE OR TUNNEL SITE. ANNUAL FILINGS THAT ARE NOT ACCOMPANIED BY PROPER SERVICES CHARGES WILL BE RETURNED WITHOUT FURTHER ACTION BY BLM.

RECEIVED
 BUREAU OF
 LAND MANAGEMENT
 ARIZONA
 STATE OFFICE
 PHOENIX, ARIZONA
 JAN 0 1 46 PM '96
 AZ-3859 (July 1992)

Return Document To: For BLM Use Only

J.W. Carpenter, Trustee
Dripping Spgs. Min. & Dev. Co.
c/o 13410 Preston Rd. #133
Dallas, Texas 75240

- AFFIDAVIT OF PERFORMANCE OF ANNUAL WORK**
 Also fill in ITEMS 1 through 9 and the reverse side of this document.
- CHECK
ONE **NOTICE OF INTENTION TO HOLD**

I intend to hold the claim(s)/site(s) listed on the reverse side of this document for the calendar year 19____. Also fill in ITEMS 1 through 4 and ITEM 9.

NOTICES OF INTENTION TO HOLD ARE FOR MILL SITES AND TUNNEL SITES OR FOR MINING CLAIMS WHEN ASSESSMENT WORK HAS NOT BEEN DONE, REGARDLESS OF WHETHER THE ANNUAL ASSESSMENT HAS BEEN SUSPENDED, DEFERRED, OR NOT YET ACCRUED. THE FILING OF A NOTICE OF INTENTION TO HOLD SHALL NOT RELIEVE THE OWNER OF COMPLYING WITH FEDERAL AND STATE LAWS PERTAINING TO THE PERFORMANCE OF ANNUAL ASSESSMENT WORK. NOTICES OF INTENTION TO HOLD FOR MILL SITES OR TUNNEL SITES NEED NOT BE COUNTY RECORDED. FOR MINING CLAIMS THE FORM FILED WITH BLM MUST BE IDENTICAL TO THE ONE THAT WAS OR WILL BE FILED WITH THE COUNTY.

Evidence of Annual Assessment Work or a Notice of Intention to Hold must be filed each calendar year following the calendar year in which the Claim/site was located.
 ALL CLAIMS LISTED ON A SINGLE AFFIDAVIT MUST BE CONTIGUOUS.

1. State of Texas, County of Dallas ss:
 2. I, (Name) J.W. Carpenter, trustee for Dripping Spgs. Min. & Dev. Co.
 3. Reside at (Address) 13410 Preston Rd. #133
City Dallas, County Dallas, State Texas, Zip 75240
 being duly sworn, deposes and says that he/she is a citizen of the United States, more than eighteen years of age, that all of the facts set forth in this affidavit/notice, subject to the provisions and penalties of 18 USC 1001 pertaining to the filing of false, fictitious, or fraudulent statements with the United States, are true and correct according to the best of my knowledge, information and belief.

4. Owner's Name and Address (If not shown in items 1-3 above) CHECK HERE IF THIS IS A CHANGE OF ADDRESS
Dripping Springs Mining & Development Company
13410 Preston Rd. #133
Dallas, Texas 75240


5. That I am personally acquainted with the mining claim(s). The work and improvements were made by and at the expense of the owner(s) of said claim(s). Said contiguous group of claims, listed on the reverse side of this document, are situated in the Troy Mining District, Pinal County, Arizona.

6. That between the dates starting at 12 o'clock noon on September 1, 1994 and ending at 12 o'clock noon on September 1, 1995 at least \$ 1,000.00 dollars worth of work and improvements were done and performed upon said claim(s) or upon one or more of a contiguous group of claims for the benefit of all, or wholly or partly outside of a contiguous group of claims for the benefit of all, not including location work.

7. That the following persons were employed to perform the work and improvements described herein: Oro De Nevada Inc.

8. That the work and improvements performed were: road repair

9. Dated 12-28-95 Signature John W Carpenter, Trustee
 SUBSCRIBED AND SWORN TO before me, a Notary Public, this 28th day of December 1995
 by John W Carpenter
 Notary Public State of Texas
 MY COMMISSION EXPIRES June 28, 1997

For BLM Use Only
 "Postmarked timely"


This form is for the purpose of complying with the laws of the United States Department of the Interior, Bureau of Land Management and the State of Arizona pertaining to assessment work and/or a notice of intention to hold. 30 USC 28, 43 CFR 3833.2, ARS 27-208. Subject to Paperwork Reduction Act and Privacy Act statements available at the the BLM AZ State Office. The form is not copyrighted. It may be reproduced without restriction.

"Postmarked timely"

If the claims/sites have consecutive BLM #'s and are in the same Township, Range and Section(s) they may be listed as follows:

CLAIM/SITE NAME	SERIAL NUMBER	Dkt/Pg or Recording # of ORIGINAL LOCATION NOTICE	TWN SHP	RNG	SEC(S)
1. <u>Barbarossa G-I</u>	AMC <u>268081-83</u> ³	<u>1430/854-56</u>	<u>T4S</u>	<u>R14E</u>	<u>1</u>
2. <u>Barbarossa J-L</u>	AMC <u>268084-86</u> ³	<u>1430/857-59</u>	<u>T4S</u>	<u>R14E</u>	<u>1</u>
3. <u>Barbarossa W-Z</u>	AMC <u>268097-100</u> ⁴	<u>1430/865-68</u>	<u>T4S</u>	<u>R14E</u>	<u>1</u>
4. _____	AMC _____	_____	_____	_____	_____
5. _____	AMC _____	_____	_____	_____	_____
6. _____	AMC _____	_____	_____	_____	_____
7. _____	AMC _____	_____	_____	_____	_____
8. _____	AMC _____	_____	_____	_____	_____
9. _____	AMC _____	_____	_____	_____	_____
10. _____	AMC _____	_____	_____	_____	_____
11. _____	AMC _____	_____	_____	_____	_____
12. _____	AMC _____	_____	_____	_____	_____
13. _____	AMC _____	_____	_____	_____	_____
14. _____	AMC _____	_____	_____	_____	_____
15. _____	AMC _____	_____	_____	_____	_____
16. _____	AMC _____	_____	_____	_____	_____
17. _____	AMC _____	_____	_____	_____	_____
18. _____	AMC _____	_____	_____	_____	_____
19. _____	MC _____	_____	_____	_____	_____
20. _____	AMC _____	_____	_____	_____	_____
21. _____	AMC _____	_____	_____	_____	_____
22. _____	AMC _____	_____	_____	_____	_____
23. _____	AMC _____	_____	_____	_____	_____
24. _____	AMC _____	_____	_____	_____	_____
25. _____	AMC _____	_____	_____	_____	_____
26. _____	AMC _____	_____	_____	_____	_____
27. _____	AMC _____	_____	_____	_____	_____
28. _____	AMC _____	_____	_____	_____	_____
29. _____	AMC _____	_____	_____	_____	_____
30. _____	AMC _____	_____	_____	_____	_____

FILE WITH: Bureau of Land Management, 3707 North 7th Street, P.O. Box 16563, Phoenix, Arizona 85011 and the respective county recorder, CN OR BEFORE DECEMBER 30th (NOT THE 31st) BLM REQUIRES A \$5.00 NONREFUNDABLE SERVICE CHARGE FOR EACH MINING CLAIM, MILL SITE OR TUNNEL SITE. ANNUAL FILINGS THAT ARE NOT ACCOMPANIED BY PROPER SERVICES CHARGES WILL BE RETURNED WITHOUT FURTHER ACTION BY BLM.

UNITED STATES
DEPARTMENT OF THE INTERIOR
BUREAU OF LAND MANAGEMENT

04

RECEIPT AND ACCOUNTING ADVICE

TC/AZ NO. 2190133₆

Subject: AFFIDAVITS OF ASSESSMENT WORK (56)

2 85 12

280.00

Applicant: TRUST ADMINISTRATION SVCS.
43 RICHARDSON HTS VIL 112
RICHARDSON, TEXAS 75080

SAME AS MO #357397521

Remitter:

Assignor:

LEASE MANAGEMENT DATA NEW UPDATE PAYMENT

ORIGINAL SERIAL NO.	ASG.	TYPE	ST.	CTY.	FUND SYMBOL	ACRES/UNITS	RATE
AMC 268087, ET AL							

AMOUNT	ANV. DATE	EXP. DATE	BILL CYC.	S/C	DISTRICT	NEXT BILL	MISC. DATA	U of M	ACTUAL UNITS

ASSIGNMENT SERIAL NO.	ASG.	TYPE	ST.	CTY.	FUND SYMBOL	ACRES/UNITS	RATE

AMOUNT	ANV. DATE	EXP. DATE	BILL CYC.	S/C	DISTRICT	NEXT BILL	MISC. DATA	U of M	ACTUAL UNITS

APPLY REMITTANCE

ACTION	FUND SYMBOL	CTY.	AMOUNT
FILING FEE			
RENTAL			
UNEARNED			
REFUND			
TOTAL			
AMOUNT DUE			

Remarks:

BY: _____ DATE: _____

Lease in Escrow?
 KGS? Of Interest?
 Auto Escalates? Operating Rights?
 Auto Renew? Operator
 Bond Filed?

FOR MMS USE ONLY

BILLEE NUMBER	FOREST REFUGE
OCS SECTION	
CODE	

UNITED STATES
DEPARTMENT OF THE INTERIOR
BUREAU OF LAND MANAGEMENT

RECEIPT AND ACCOUNTING ADVICE

TC/AZ NO. 2190133₆

04

Subject: AFFIDAVITS OF ASSESSMENT WORK (56) 2 85 12 280.00

Applicant: TRUST ADMINISTRATION SVCS.
43 RICHARDSON HTS VIL 112
RICHARDSON, TEXAS 75080

SAME AS MO #357397521

Remitter:

Assignor:

LEASE MANAGEMENT DATA NEW UPDATE PAYMENT

ORIGINAL SERIAL NO.	ASG.	TYPE	ST.	CTY.	FUND SYMBOL	ACRES/UNITS	RATE
AMC 268087, ET AL							

AMOUNT	ANV. DATE	EXP. DATE	BILL CYC.	S/C	DISTRICT	NEXT BILL	MISC. DATA	U of M	ACTUAL UNITS

ASSIGNMENT SERIAL NO.	ASG.	TYPE	ST.	CTY.	FUND SYMBOL	ACRES/UNITS	RATE

AMOUNT	ANV. DATE	EXP. DATE	BILL CYC.	S/C	DISTRICT	NEXT BILL	MISC. DATA	U of M	ACTUAL UNITS

APPLY REMITTANCE

ACTION	FUND SYMBOL	CTY.	AMOUNT
FILING FEE			
RENTAL			
UNEARNED			
REFUND			
TOTAL			
AMOUNT DUE			

Remarks:

BY: _____ DATE: _____

Lease in Escrow?
 KGS? Of Interest?
 Auto Escalates? Operating Rights?
 Auto Renew? Operator
 Bond Filed?

FOR MMS USE ONLY

BILLEE	FOREST REFUGE
NUMBER	
OCS SECTION	
CODE	

TRUST ADMINISTRATION SERVICES

43 Richardson Heights Village, Suite 112
Richardson, Texas 75080



BUREAU OF LAND MANAGEMENT
3707 N. 7th Street
P.O. Box 16563
Phoenix, Arizona 85011

"Postmarked timely"

ARIZONA
STATE OFFICE
PHOENIX, ARIZONA

Jan 8 1 46 PM '96

RECEIVED
BUREAU OF
LAND MANAGEMENT



USE THIS AIRBILL FOR SHIPMENTS WITHIN THE CONTINENTAL U.S., ALASKA AND HAWAII.
 USE THE INTERNATIONAL AIR WAYBILL FOR SHIPMENTS TO PUERTO RICO AND ALL NON U.S. LOCATIONS.
 QUESTIONS? CALL 800-238-5355 TOLL FREE.

AIRBILL
 PACKAGE
 TRACKING NUMBER

3090104905

3090104905



SENDER'S FEDERAL EXPRESS ACCOUNT NUMBER
 Date 12-29-94

From (Your Name) Please Print
 Your Phone Number (Very Important)

To (Recipient's Name) Please Print
 Recipient's Phone Number (Very Important)

Company DSm Mining & Devel. Co.
 Department/Floor No.
 Street Address P.O. Box 1716
 City Grapevine, TX State ZIP Required 75051

Company Bureau of Land Management
 Department/Floor No.
 Street Address 3707 N. 7th St.
 City Phoenix, AZ State ZIP Required 85014

YOUR INTERNAL BILLING REFERENCE INFORMATION (optional) (First 24 characters will appear on invoice.)

IF HOLD AT FEDEX LOCATION, Print FEDEX Address Here

PAYMENT 1 Bill Sender 2 Bill Recipient's FedEx Acct. No. 3 Bill 3rd Party FedEx Acct. No. 4 Bill Credit Card
 Cash Check Acct./Credit Card No. 1133-7878-6

City State ZIP Required

SERVICES (Check only one box)

DELIVERY AND SPECIAL HANDLING (Check services required)

PACKAGES WEIGHT in Pounds, Ounces

Priority Overnight (Delivery by next business morning)
 11 OTHER PACKAGING
 16 FEDEX LETTER*
 12 FEDEX PAK*
 13 FEDEX BOX
 14 FEDEX TUBE

Standard Overnight (Delivery by next business morning)
 51 OTHER PACKAGING
 56 FEDEX LETTER*
 52 FEDEX PAK*
 53 FEDEX BOX
 54 FEDEX TUBE

Weekday Service
 1 HOLD AT FEDEX LOCATION WEEKDAY (Fill in Section H)
 2 DELIVER WEEKDAY
 Saturday Service
 31 HOLD AT FEDEX LOCATION SATURDAY (Fill in Section H)
 3 DELIVER SATURDAY (Extra charge) (Not available to all locations)
 9 SATURDAY PICK-UP (Extra charge)

Emp. No. Date Federal Express Use
 Cash Received
 Return Shipment
 Third Party Chg. To Del. Chg. To Hold
 Street Address
 City State Zip
 Received By:
 X
 Date/Time Received FedEx Employee Number

Base Charges
 Declared Value Charge
 Other 1
 Other 2
 Total Charges

Economy Two-Day (Delivery by second business day)
 30 ECONOMY*

Government Overnight (Delivery by next business morning)
 46 GOVT LETTER
 41 GOVT PACKAGE

SPECIAL HANDLING
 4 DANGEROUS GOODS (Extra charges)
 6 DRY ICE (Dangerous Goods Shipper's Declaration not required)

DIM SHIPMENT (Chargeable Weight)
 lbs
 L X W X H
 Received At:
 1 Regular Stop 3 Drop Box
 2 On-Call Stop 5 Station

REVISION DATE 4/94
 PART #145413 GBFE 9/94
 FORMAT #160
 160

Freight Service (For rates, see 152-04)
 70 OVERNIGHT FREIGHT**
 80 TWO-DAY FREIGHT**

HOLIDAY DELIVERY (if offered) (Extra charges)

DESCRIPTION
 1 Regular Stop 3 Drop Box
 2 On-Call Stop 5 Station

Release Signature

DESTINATION COPY

DSM Mining + Dev. CO.
PO. Box 1716
Grapevine, TX 76051

RECEIVED
S.I. K. AZ STATE OFFICE

DEC 30 '94

9:00 A.M.
PHOENIX, ARIZONA

Bureau of Land Management
3707 North 7th Street
Phoenix, AZ 85011



15 PHX

PHX

85014-AZ-US

LETTER

TRK# 309 0104 905

emp# 167496 290C694 20:54

FEDEx PRIORITY OVERNIGHT

AA




USE THIS AIRBILL FOR SHIPMENTS WITHIN THE CONTINENTAL U.S.A., ALASKA AND HAWAII.
 USE THE INTERNATIONAL AIRWAYBILL FOR SHIPMENTS TO PUERTO RICO AND ALL NON U.S. LOCATIONS.
 QUESTIONS? CALL 800-238-5355 TOLL FREE.

AIRBILL
 PACKAGE
 TRACKING NUMBER

3090111264

3090111264



SENDER'S FEDERAL EXPRESS ACCOUNT NUMBER

Date
 12-29-94

From (Your Name) Please Print

Your Phone Number (Very Important)

To (Recipient's Name) Please Print

Recipient's Phone Number (Very Important)

J. W. Carpenter, Trustee
 Dripping Spring Mining + Devel. CO.
 13410 Preston RD. Ste #133

BLM
 3707 N. 7th St.

City: Dallas State: TX ZIP Required: 75240

City: Phoenix State: AZ ZIP Required: 85014

YOUR INTERNAL BILLING REFERENCE INFORMATION (optional) (First 24 characters will appear on invoice.)

IF HOLD AT FEDEX LOCATION, Print FEDEX Address Here

PAYMENT

1 Bill Sender
 2 Bill Recipient
 3 Bill Party
 4 Bill Credit Card
 5 Cash
 6 Check
 1133-7878-6

SERVICES

(Check only one box)

DELIVERY AND SPECIAL HANDLING

(Check services required)

Priority Overnight
 11 OTHER PACKAGING
 12 FEDEX LETTER
 13 FEDEX PAK
 14 FEDEX BOX
 15 FEDEX TUBE
 Economy Two-Day
 30 ECONOMY
 Government Overnight
 48 GOVT LETTER
 49 GOVT PACKAGE

Weekday Service
 1 HOLD AT FEDEX LOCATION WEEKDAY
 2 DELIVER WEEKDAY
 Saturday Service
 31 HOLD AT FEDEX LOCATION SATURDAY
 32 DELIVER SATURDAY
 Special Handling
 4 DANGEROUS GOODS
 5 DRY ICE
 6 HOLIDAY DELIVERY

PACKAGES
 WEIGHT
 DIM SHIPMENT
 Total Total
 DIM SHIPMENT (Chargeable Weight)
 Regular Mail
 Drop Box
 On-Car Ship

Emp. No. Date
 Cash Received
 Return Shipment
 Third Party
 Street Address
 City State Zip
 Received By
 Date/Time Received FedEx Employee Number

Federal Express Use
 Base Charges
 Declared Value Charge
 Other 1
 Other 2
 Total Charges
 REVISION DATE 4/94
 PART #145413 GBFE 9/94
 FORMAT #100

160

Release Signature

DESTINATION COPY

J.W. Carpenter, Trustee
Dripping Springs Mining &
Development Company
13410 Preston Rd., Ste. 133
Dallas, Texas 75240

RECEIVED
BLM, AZ STATE OFFICE

DEC 30 '94

9:00 A.M.
PHOENIX, ARIZONA

BLM
P.O. Box 16563
Phoenix, Arizona 85011



15 PHX

PHX

85014-AZ-US

LETTER

209 0111 264

AA

DEC 29 2015

SATURDAY DELIVE
not available to

POSTAGE WILL BE PAID BY ADDRESSEE

Steamboat Jack Mining Company
Rt. 1, Box 368W
S...er, Texas 75266

CERTIFIED

Z 355 323 711

MAIL



U.S. POSTAGE
PAID
DALLAS, TEXAS, TX
75222
DEC 30 97
AMOUNT

\$2.77
00028403-04

0000

RECEIVED
BUREAU OF
LAND MANAGEMENT

JAN 5 10 46 AM '98

RETURN RECEIPT
REQUESTED

ARIZONA
STATE OFFICE
PHOENIX, AZ

Bureau of Land Management
222 North Central Avenue
Phoenix, AZ 85004-2203

Keep Envelope

85004+2203



Fold at line over top of envelope to
the right of the return address

J.W. Carpenter, Trustee
Dripping Springs Mining & Development Company
13410 Preston Road, Suite 133
Dallas, Texas 75240

CERTIFIED

P 332 751 938

MAIL



0000

U.S. POSTAGE
PAID
RICHARDSON, TX
75080
JAN 30 '97
AMOUNT

\$2.52
00050944-04

RECEIVED
BUREAU OF
LAND MANAGEMENT
JAN 31 9 57 AM '97
RETURN RECEIPT
REQUESTED
ARIZONA
STATE OFFICE
PHOENIX, ARIZONA

Mary J. Yoas, Chief
Lands and Minerals Adjudication
Bureau of Land Management
Arizona State Office
222 N. Central Avenue
Phoenix, Arizona 85004

ARIZONA
STATE OFFICE
PHOENIX, ARIZONA

FEB 3 9 57 AM '97

RECEIVED
BUREAU OF
LAND MANAGEMENT

85004-2203 03



Fold at line over top of envelope to
the right of the return address



USE THIS AIRBILL FOR SHIPMENTS WITHIN THE CONTINENTAL U.S.A., ALASKA AND HAWAII.
 USE THE INTERNATIONAL AIRWAYBILL FOR SHIPMENTS TO PUERTO RICO AND ALL NON U.S. LOCATIONS.
 QUESTIONS? CALL 800-238-5355 TOLL FREE.

AIRBILL
 PACKAGE
 TRACKING NUMBER

3090104986

3090104986



1 SENDER'S FEDERAL EXPRESS ACCOUNT NUMBER

Date
12-29-94

From (Four Name) Please Print

Your Phone Number (Very Important)

2 To (Recipient's Name) Please Print

Recipient's Phone Number (Very Important)

Company
Steamboat Jack Mining Co.

Department/Floor No.

Company
Bureau of Land Mngt.

Department/Floor No.

Street Address (We Cannot Deliver to P.O. Boxes or P.O. Drop Boxes)
Rt 1 Box 368 W

Street Address (We Cannot Deliver to P.O. Boxes or P.O. Drop Boxes)
3707 North 7th St.

City
Sanger TX

State

ZIP Required

75266

City
Phoenix

State

ZIP Required

AZ 85014

YOUR INTERNAL FEDEX REFERENCE INFORMATION (optional) (First 24 characters will appear on invoice.)

H

IF HOLD AT FEDEX LOCATION, Print FEDEX Address Here

Street Address

3

PAYMENT

Bill Service Acct No. Rec'd Bill Recipient's FedEx Acct. No. (or Account Number below field) Bill Ship Party FedEx Acct. No. (or Account Number below field) Bill Credit Card (Bill in Credit Card No. below req'd)

1133-7878-6

Exp. Date

City

State

ZIP Required

4

SERVICES

(Check only one box)

- Priority Overnight (Next business day, guaranteed)
- Standard Overnight (Next business day, guaranteed)
- 11 OTHER PACKAGING
- 51 OTHER PACKAGING
- 12 FEDEX LETTER*
- 52 FEDEX LETTER*
- 13 FEDEX PAK*
- 53 FEDEX PAK*
- 14 FEDEX BOX
- 54 FEDEX BOX
- 15 FEDEX TUBE
- 55 FEDEX TUBE

- Economy Two-Day (Second business day, guaranteed)
- Government Overnight (Next business day, guaranteed)
- 38 ECONOMY*
- 46 GOVT LETTER
- 39 ECONOMY** (Guaranteed next business day)
- 47 GOVT LETTER** (Guaranteed next business day)
- 40 ECONOMY*** (Guaranteed next business day)
- 41 GOVT PACKAGE

- Freight Service (Minimum weight 150 lbs)
- 78 OVERNIGHT FREIGHT** (Guaranteed next business day)
- 80 TWO-DAY FREIGHT** (Guaranteed next business day)

5 DELIVERY AND SPECIAL HANDLING

(Check options required)

- 1 HOLD AT FEDEX LOCATION WEEKDAY (P.O. in Section 4)
- 2 DELIVER WEEKDAY
- 31 HOLD AT FEDEX LOCATION SATURDAY (P.O. in Section 4)
- 3 DELIVER SATURDAY (2 day charge, not available to all addresses)
- 9 SATURDAY PICK-UP (2 day charge)

- Special Handling
- 4 DANGEROUS GOODS (Extra charges)
- 5 DRY ICE (Dry Ice must be properly packaged)
- 6 SPECIAL HANDLING (Special handling charges will apply)
- 12 HOLIDAY DELIVERY (if allowed) (2 day charge)

6

PACKAGES

WEIGHT

Total Total



DIM SHIPMENT (Chargeable Weight)

L x W x H

- 1 Regular Stop
- 2 Drop Box
- 3 On-Call Stop
- 4 Station

Emp. No. Date
 Cash Received
 Return Shipment
 Third Party Chg. To Del Chg. To Hold
 Street Address
 City State Zip

Received By:
 X
 Date/Time Received FedEx Employee Number

Federal Express Use
 Base Charges
 Declared Value Charge
 Other 1
 Other 2
 Total Charges

REVISION DATE 4/94
 PART #143413 QBFE 9-94
 FORMAT #180

160

7

Release Signature:

DESTINATION COPY


Steamboat Jack Mining Co.
c/o Rt. 1, Box 368W
Sanger, Texas 75266

RECEIVED
BLM AZ STATE OFFICE

DEC 30 '94

9:00 A.M.
PHOENIX, ARIZONA

Bureau of Land Management
3707 North 7th St.
P.O. Box 16563
Phoenix, Arizona 85011



15 PHX
PHX

85014-AZ-US

LETTER

309 0104 986

emp# 157496 29DEC94 20:55

AA

FRI

COMMUNITY OVERSIGHT



9:00 AM
PHOENIX, ARIZONA

MAR 10 '95

RECEIVED
91 MAR 10 1995

March 3, 1995

AMC 268081

Bureau of Land Management
Mary Hyde
3707 N. 7th St.
Phoenix, Arizona 85014

Dear Ms. Hyde,

After our telephone conversation, I contacted the board of directors concerning the sales of the claims. Contrary to anything I may have previously told you, I have been informed that after a claims attorney was contacted, the original idea of having investors purchase the claims was abandoned. Also, with the exception of ODN CLAIM TRUST d/b/a DSM Mining & Development Co., no board members or officers of Oro De Nevada Inc. are otherwise affiliated with any of the organizations. As you have requested documentation of the organizations, enclosed please find an abstract of trust of ODN CLAIM TRUST. The other organizations are being contacted, by way of a copy of this letter, to send you the same.

Yours truly,

William K. Weesner
President

WKW

cc: J.W. Carpenter c/o Dripping Springs Mining and Development Company
Perry Litton c/o Lode Mining Claims Company
Michael Lee c/o Barbarossa Mining Company
Richard Brand c/o Steamboat Jack Mining Company

ABSTRACT OF TRUST

I, William K. Weesner, declare:

that I am sui juris and over the age of twenty-one years;

that I am the president of a Oro De Nevada Inc., an Arizona corporation, which is the Settlor of a certain trust executed on July 22, 1994;

that the following provisions are contained in the Declaration of Trust thereof;

- 1. Name of Trust: ODN CLAIM TRUST
- 2. Name of Settlor: ORO DE NEVADA INC.
- 3. Trustee: JON A. STIEBEN
- 4. Duration: 20 YEARS
- 5. Nature of Trust: REVOCABLE
- 6. Powers of Trustee(s); Set forth hereinbelow:

There shall be at least one (1) Trustee, either a natural person or organization, and any number of additional Trustees may be appointed by the current Trustee as may be deemed necessary for practical reasons beneficial to the TRUST.

The Trustee shall have, except as modified by the terms of the Declaration of Trust or the Minutes, all the powers of Trustee under Common Law, and all the powers necessary to manage, operate, and control the TRUST. The Trustee shall have absolute and exclusive power and authority to manage the TRUST, which is to be exercised without the consent of the Beneficiaries, and limited only as specifically set forth in the Declaration of Trust.

All the proceeding powers are controlled by this paragraph. The Trustee shall have the right, power, duty and obligation to make any and all decisions respecting the following, to a reasonable business standard rather than to any state dictated legal investment restrictions. The Trustee shall not be liable to the Beneficiaries for any loss sustained as a result of this paragraph. The Trustee has the power to make any and all investments a person may make in regards to his own property and shall not be bound by investment rules.

9:00 A.M.
PHOENIX, ARIZONA

MAR 10 '95

RECEIVED
S.M.A.S.S. OFFICE

(a) to own or create any type of commercial, industrial or other business or venture;

(b) to hold, purchase, lease, sublease, construct or otherwise acquire real or personal property of any kind, and to sell, exchange, mortgage, convert, improve, repair, partition, create restrictions and easements on, grant a security interest in, pledge, or in any manner deal with the TRUST Property or any part thereof or any interest therein, upon such terms and for such consideration as the Trustee deems proper;

(c) to incur indebtedness; borrow or lend money to any person, for any purpose, with or without security or interest; execute, accept, discount, negotiate, and deal in commercial paper and evidences of indebtedness; engage in purchases or sales of securities on margin account up to the limit allowed; and execute any written instruments;

(d) to own stock, securities, or other interest, or entire charters of corporations, or other such properties, companies, trusts, businesses, ventures, or associations and to create them at the Trustee's discretion;

(e) with respect to securities held by the TRUST, to have all the rights, powers, and privileges of an owner, including, and not limited to, the power to vote; to give proxies and pay assessments; to participate in voting trusts, pooling agreements, foreclosures, reorganizations, consolidations, mergers, liquidations, sales, and leases; and to exercise or sell stock subscription or conversion rights;

(f) to prosecute and defend all actions affecting the TRUST, and to compromise or settle any suits, claims, or demands or waive or release any rights relating to the TRUST, except as herein restricted; to represent the TRUST before any court

of law, administrative hearing, or other tribunal, person, or body, with or without counsel, at the Trustee's sole discretion;

(g) to hire or contract for the services of officers, agents, brokers, managers, clerks, counselors, attorneys, and any other individuals;

(h) to carry, at the expense of the TRUST, insurance of such kinds and in such amounts as the Trustee deem advisable to protect the TRUST Property, and the Trustee, against any hazard;

(i) to apply for, own receive, hold, and pay premiums upon life insurance of any kind and upon the life of any person or persons, as the Trustee deems advisable;

(j) to take any action and to make any election to minimize any tax liabilities of the TRUST and its beneficiaries;

(k) to have the power not to disclose the fiduciary relationship involved in any action undertaken pursuant to the TRUST, in any circumstances in which it considers it expedient not to do so;

(l) to do business or hold property in the name of one or more Trustees or other nominees, with or without appropriate reference to their fiduciary capacity; and,

(m) to adopt and enforce such bylaws, resolutions, or Minutes, not inconsistent with the Declaration of Trust, as they may from time to time deem proper;

6. Liability of Trustee(s): Set forth hereinbelow:

All persons, individuals, companies, or organizations extending credit to, contracting with, or having claims against this TRUST, or the Trustee(s) hereof, in their capacity as Trustee, are hereby expressly provided with notice that they must look only to the funds and property of the TRUST for payment or for settlement of any obligation, debt, tort, damage, judgment or decree,

or for any indebtedness which may become payable hereunder; that the Trustee(s) bear no individual or personal liability when dealing with the TRUST properties or matters and neither the Settlor nor any Beneficial Unit Holder shall be made personally liable for any claim against the TRUST;

and,

that, with knowledge of and subject to the penalties for false statements, I declare that the foregoing is true and correct.

ORO DE NEVADA INC.

William K. Weesner
William K. Weesner, President

Subscribed to before me, the undersigned authority, this day of MAR. 8 - 1995, 1995 A.D.

Lola Flores
Notary Public, State of Arizona
My Commission Expires - JAN - 17 - 1998
RETURN TO: Jon A. Stieben, Trustee
P.O. Box 1716
Grapevine, Texas 76051

RESERVED FOR ACTS OF RECORDING OFFICIAL

458

MAINTENANCE FEE PAYMENT WAIVER CERTIFICATION

This small miner waiver is filed to hold the claims/sites listed below for the assessment year beginning at noon on the first September 1 following the official filing of this form with BLM.

The undersigned owner(s) of the mining claims/sites listed below hereby certify under penalty of 18 U.S.C. 1001 and 43 U.S.C. 1212 that:

We control, or will control, ten or fewer mining claims/sites located and maintained on Federal land in the United States of America on the August 31 that is one day before the beginning of the assessment year indicated in line one above.

I/We have/will performed/perform assessment work upon the claims listed below for the current assessment year as of the August 31 indicated in line three above. This work meets the requirements of the General Mining Law of 1872, as amended; the Act of August 10, 1993; and the regulations at 43 CFR 3833 and 3850. Such work will be described on our affidavit of labor.

268063

The mining claims and sites for which the above waiver from payment of the maintenance fees is made are:

CLAIM NAME	BLM RECORDATION SERIAL NUMBER
1. Barbarossa M	AMC #268087
2. Barbarossa N	AMC #268088
3. Barbarossa O	AMC #268089
4. Barbarossa P	AMC #268090
5. Barbarossa Q	AMC #268091
6. Barbarossa R	AMC #268092
7. Barbarossa S	AMC #268093
8. Barbarossa T	AMC #268094
9. Barbarossa U	AMC #268095
10. Barbarossa V	AMC #268096

All owner(s) of the above mining claims and sites are filing for this waiver.

I/We understand and acknowledge that pursuant to 43 U.S.C. 1212 and 18 U.S.C. 1001, the filing of a false, fictitious, or fraudulent document with the Bureau of Land Management may result in a fine of up to \$10,000, a prison term not to exceed five years, or both.

Steamboat Jack Mining Co.
by: Richard Brand, Trustee
(Owner's Name - Please Print)

Steamboat Jack Mining Co.
by: Richard Brand, Trustee
(Owner's Signature)

Rt. 1, Box 368W
(Street or P.O. Box)

Sanger, Texas 76266
(City) (State) (Zip Code)

(Owner's Name - Please Print)

(Owner's Signature)

(Street or P.O. Box)

(City) (State) (Zip Code)

ENTERED IN COMPUTER

(Owner's Name - Please Print)

(Owner's Signature)

9-11-95

(Street or P.O. Box)

(City) (State) (Zip Code)

(Owner's Name - Please Print)

(Owner's Signature)

(Street or P.O. Box)

(City) (State) (Zip Code)

(Owner's Name - Please Print)

(Owner's Signature)

(Street or P.O. Box)

(City)

(State)

(Zip Code)

(Owner's Name - Please Print)

(Owner's Signature)

(Street or P.O. Box)

(City)

(State)

(Zip Code)

(Owner's Name - Please Print)

(Owner's Signature)

(Street or P.O. Box)

(City)

(State)

(Zip Code)

(Owner's Name - Please Print)

(Owner's Signature)

(Street or P.O. Box)

(City)

(State)

(Zip Code)

INSTRUCTIONS

1. This certification of waiver from payment of maintenance fees is made under the provisions of the Act of August 10, 1993 (107 Stat. 312 [1993]), and §1744 of Title 43 and §28-28k of Title 30 of the United States Code; and the regulations thereunder (43 CFR 3833 and 3850).
2. This waiver must be filed in advance of the assessment year for which a waiver is sought, but in no event be filed later than the August 31st preceding the assessment year for which the waiver is sought.
3. You must still record your affidavit of assessment work for claims listed and/or Notices of Intention to Hold for any sites listed with the BLM by each December 30th, and the local recording office under State law, as in the past.
 - waiver must be filed in the BLM State Office where the mining claims are recorded.
 - claims and sites are located in more than one State, a separate waiver must be filed in each State in which they are held. The total number of claims and sites listed on separate waiver forms cannot exceed ten.
6. All claim names and Bureau of Land Management (BLM) serial numbers must be listed for all mining claims and sites for which a waiver is sought.

7. All owners and their addresses must be listed.
8. This waiver form must be signed by all of the owners or their designated agent. If an agent is designated, a statement appointing the agent, must be submitted with this certification, if a designation of agent is not currently on file with the BLM State office where your claims and sites are recorded.
9. Mining claims and sites held by a husband and wife, either jointly or individually, or their children under the age of discretion, shall be counted towards the 10 claim limit. Mining claims and sites held in co-ownership, or by an association of locators, by a partnership, or by a corporation shall be counted towards the 10 claim limit for claimants that have an interest in these entities.
10. Failure to pay the maintenance fee or meet the requirements for waiver from payment of the maintenance fee by any August 31st deadline for the following assessment year shall cause the mining claims and sites to be declared null and void.

NOTICE

The Privacy Act of 1974 and the regulation in 43 CFR 2.48(d) provide that you be furnished the following information in connection with the information required by this certification of exemption from rental fees form.

AUTHORITY: 30 U.S.C. 28-28e; 43 U.S.C. 1201, 1740, and 1744; and the Act of August 10, 1993 (107 Stat. 312); 43 CFR 3833 and 3850.

PRINCIPLE PURPOSE: This information is to be used to verify that the owner(s) of a mining claim has complied with the Act of August 10, 1993 (107 Stat. 312), and is entitled to perform assessment work in lieu of paying the maintenance fee for the mining claims listed on this form.

ROUTINE USE: (1) Adjudication of the claimant(s) certification of waiver from paying the maintenance fee otherwise required by the Act of August 10, 1993 (107 Stat. 312). (2) Disclosure may be made to appropriate Federal agencies when location is made within the agency's geographic area of responsibility. (3) Information from the record and/or the record will be transferred to the appropriate Federal, State, or local agency, or a member of the public in response to a specific request for pertinent information. (4) Information may also be provided to the

Department of Justice or in a proceeding before a court or adjudicative body; or to Federal, State, local or foreign agencies when needed for enforcement of civil or criminal codes or applicable regulations concerning title rights upon the public land.

EFFECT OF NOT PROVIDING INFORMATION: Disclosure of this information is required by the Act of August 10, 1993 (107 Stat. 312) and 43 CFR 3833 for those owner(s) wishing to take the small miners waiver allowed under 43 CFR 3833 and 3850. Failure to supply the information required in this form to support the owner(s) certification of waiver from payment of the otherwise required maintenance fees will result in the waiver being disallowed and the mining claims declared null and void by the Bureau of Land Management (BLM).

The Paperwork Reduction Act of 1980 (44 U.S.C. 3501, et seq.) requires us to tell you that:

This information is being collected to allow the BLM to determine if you qualify for a waiver from the payment of \$100 per mining claim maintenance fee established by the Act of August 10, 1993 (107 Stat. 312) and the implementing regulations at 43 CFR 3833 and 3850. A response to this request is required in accordance with the statute (107 Stat. 312) to retain your benefit.

BURDEN HOURS STATEMENT

Public reporting burden for this form is estimated to average 5 minutes per response, including time to review instructions, gathering and maintaining data, and completing and reviewing the form. Direct comments regarding this burden estimate, or any other aspect of this form, to the Department of the Interior, Bureau of Land Management, Information Collection Clearance Officer (871), 1601 M Street, N.W., Washington, D.C. 20240; and the Office of Management and Budget, Paperwork Reduction Project (1004-0114), Washington, D.C. 20503.

FOR OFFICIAL USE ONLY

RECEIVED
BLM STATE OFFICE
Aug 31 '95
9:00 AM
TUCSON, ARIZONA

MAINTENANCE FEE PAYMENT WAIVER CERTIFICATION

This small miner waiver is filed to hold the claims/sites listed below for the assessment year beginning at noon on the first September 1 following the official filing of this form with BLM.

I, undersigned owner(s) of the mining claims/sites listed below hereby certify under penalty of 18 U.S.C. 1001 and 43 U.S.C. 1212 that:

I/We control, or will control, ten or fewer mining claims/sites located and maintained on Federal land in the United States of America on the August 31 that is one day before the beginning of the assessment year indicated in line one above.

I/We have/will performed/perform assessment work upon the claims listed below for the current assessment year as of the August 31 indicated in line three above. This work meets the requirements of the General Mining Law of 1872, as amended; the Act of August 10, 1993; and the regulations at 43 CFR 3833 and 3850. Such work will be described on our affidavit of labor.

268063

The mining claims and sites for which the above waiver from payment of the maintenance fees is made are:

CLAIM NAME	BLM RECORDATION SERIAL NUMBER
1. Barbarossa G	AMC #268081
2. Barbarossa H	AMC #268082
3. Barbarossa I	AMC #268083
4. Barbarossa J	AMC #268084
5. Barbarossa K	AMC #268085
6. Barbarossa L	AMC # 268086
7. Barbarossa W	AMC #268087
Barbarossa X	AMC #268088
9. Barbarossa Y	AMC #268089
10. Barbarossa Z	AMC #268100

Corrected no's
268097
268098
268099
268100

All owner(s) of the above mining claims and sites are filing for this waiver.

I/We understand and acknowledge that pursuant to 43 U.S.C. 1212 and 18 U.S.C. 1001, the filing of a false, fictitious, or fraudulent document with the Bureau of Land Management may result in a fine of up to \$10,000, a prison term not to exceed five years, or both.

Dripping Springs Mining & Dev. Co.
by: J.W. Carpenter
(Owner's Name - Please Print)

13410 Preston Rd., Suite 133
(Street or P.O. Box)

Dripping Springs Mining & Develop. Co.
by: J.W. Carpenter, Treas.
(Owner's Signature)

Dallas, Texas 75240
(City) (State) (Zip Code)

(Owner's Name - Please Print)

(Owner's Signature)

(Street or P.O. Box)

(City) (State) (Zip Code)

(Owner's Name - Please Print)

(Owner's Signature)

(Street or P.O. Box)

(City) (State) (Zip Code)

(Owner's Name - Please Print)

(Owner's Signature)

(Street or P.O. Box)

(City) (State) (Zip Code)

ENTERED IN COMPUTER
9-11-95

(Owner's Name - Please Print)	(Owner's Signature)		
(Street or P.O. Box)	(City)	(State)	(Zip Code)
(Owner's Name - Please Print)	(Owner's Signature)		
(Street or P.O. Box)	(City)	(State)	(Zip Code)
(Owner's Name - Please Print)	(Owner's Signature)		
(Street or P.O. Box)	(City)	(State)	(Zip Code)
(Owner's Name - Please Print)	(Owner's Signature)		
(Street or P.O. Box)	(City)	(State)	(Zip Code)

INSTRUCTIONS

1. This certification of waiver from payment of maintenance fees is made under the provisions of the Act of August 10, 1993 (107 Stat. 312 [1993]), and §1744 of Title 43 and §28-28k of Title 30 of the United States Code; and the regulations thereunder (43 CFR 3833 and 3850).
2. This waiver must be filed in advance of the assessment year for which a waiver is sought, but in no event be filed later than the August 31st preceding the assessment year for which the waiver is sought.
3. You must still record your affidavit of assessment work for claims listed and/or Notices of Intention to Hold for any sites listed with the BLM by each member 30th, and the local recording office under State law, as in the past.
4. This waiver must be filed in the BLM State Office where the mining claims are recorded.
5. If the claims and sites are located in more than one State, a separate waiver form must be filed in each State in which they are held. The total number of claims and sites listed on separate waiver forms cannot exceed ten.
6. All claim names and Bureau of Land Management (BLM) serial numbers must be listed for all mining claims and sites for which a waiver is sought.
7. All owners and their addresses must be listed.
8. This waiver form must be signed by all of the owners or their designated agent. If an agent is designated, a statement appointing the agent, must be submitted with this certification, if a designation of agent is not currently on file with the BLM State office where your claims and sites are recorded.
9. Mining claims and sites held by a husband and wife, either jointly or individually, or their children under the age of discretion, shall be counted towards the 10 claim limit. Mining claims and sites held in co-ownership, or by an association of locators, by a partnership, or by a corporation shall be counted towards the 10 claim limit for claimants that have an interest in these entities.
10. Failure to pay the maintenance fee or meet the requirements for waiver from payment of the maintenance fee by any August 31st deadline for the following assessment year shall cause the mining claims and sites to be declared null and void.

NOTICE

The Privacy Act of 1974 and the regulation in 43 CFR 2.48(d) provide that you be furnished the following information in connection with the information required by this certification of exemption from rental fees form.

AUTHORITY: 30 U.S.C. 28-28e; 43 U.S.C. 1201, 1740, and 1744; and the Act of August 10, 1993 (107 Stat. 312); 43 CFR 3833 and 3850.

PRINCIPLE PURPOSE: This information is to be used to verify that the owner(s) of a mining claim has complied with the Act of August 10, 1993 (107 Stat. 312), and is entitled to perform assessment work in lieu of paying the maintenance fee for the mining claims listed on this form.

ROUTINE USE: (1) Adjudication of the claimant(s) certification of waiver from paying the maintenance fee otherwise required by the Act of August 10, 1993 (107 Stat. 312). (2) Disclosure may be made to appropriate Federal agencies when location is made within the agency's geographic area of responsibility. (3) Information from the record and/or the record will be transferred to the appropriate Federal, State, or local agency, or a member of the public in response to a specific request for pertinent information. (4) Information may also be provided to the

Department of Justice or in a proceeding before a court or adjudicative body; or to Federal, State, local or foreign agencies when needed for enforcement of civil or criminal codes or applicable regulations concerning title rights upon the public land.

EFFECT OF NOT PROVIDING INFORMATION: Disclosure of this information is required by the Act of August 10, 1993 (107 Stat. 312) and 43 CFR 3833 for those owner(s) wishing to take the small miners waiver allowed under 43 CFR 3833 and 3850. Failure to supply the information required in this form to support the owner(s) certification of waiver from payment of the otherwise required maintenance fees will result in the waiver being disallowed and the mining claims declared null and void by the Bureau of Land Management (BLM).

The Paperwork Reduction Act of 1980 (44 U.S.C. 3501, et seq.) requires us to tell you that:

This information is being collected to allow the BLM to determine if you qualify for a waiver from the payment of \$100 per mining claim maintenance fee established by the Act of August 10, 1993 (107 Stat. 312) and the implementing regulations at 43 CFR 3833 and 3850. A response to this request is required in accordance with the statute (107 Stat. 312) to retain your benefit.

BURDEN HOURS STATEMENT

Public reporting burden for this form is estimated to average 5 minutes per response, including time to review instructions, gathering and maintaining data, and completing and reviewing the form. Direct comments regarding this burden or any other aspect of this form, to the Department of the Interior, Bureau of Land Management, Information Collection Clearance Officer (871), 1666 North 44th Street, N.W., Washington, D.C. 20240; and the Office of Management and Information Systems, Paperwork Reduction Project (1004-0114), Washington, D.C. 20503.

FOR OFFICIAL USE ONLY

RECEIVED
 BLM STATE OFFICE
 AUG 31 '95
 9:00 AM.
 PHOENIX, ARIZONA

UNITED STATES
DEPARTMENT OF THE INTERIOR
BUREAU OF LAND MANAGEMENT

FORM APPROVED
OMB NO. 1004-0114
Expires: March 31, 1997 **440**

MAINTENANCE FEE PAYMENT WAIVER CERTIFICATION

268063

A small miner waiver is filed to hold the claims/sites listed below for the assessment year beginning at noon on the first September 1 following the official filing of this form with BLM.

The undersigned owner(s) of the mining claims/sites listed below hereby certify under penalty of 18 U.S.C. 1001 and 43 U.S.C. 1212 that:

I/We control, or will control, ten or fewer mining claims/sites located and maintained on Federal land in the United States of America on the August 31 that is one day before the beginning of the assessment year indicated in line one above.

I/We have/will performed/performance assessment work upon the claims listed below for the current assessment year as of the August 31 indicated in line three above. This work meets the requirements of the General Mining Law of 1872, as amended; the Act of August 10, 1993; and the regulations at 43 CFR 3833 and 3850. Such work will be described on our affidavit of labor.

The mining claims and sites for which the above waiver from payment of the maintenance fees is made are:

CLAIM NAME	BLM RECORDATION SERIAL NUMBER
1. DSM #1	AMC #268063
2. DSM #2	AMC #268064
3. DSM #3	AMC #268065
4. DSM #4	AMC #268066
5. DSM #5	AMC #268067
6. DSM #6	AMC #268068
7. DSM #7	AMC #268069
DSM #8	AMC #268070
9. DSM #9	AMC #268071
10. DSM #10	AMC #268072

All owner(s) of the above mining claims and sites are filing for this waiver.

I/We understand and acknowledge that pursuant to 43 U.S.C. 1212 and 18 U.S.C. 1001, the filing of a false, fictitious, or fraudulent document with the Bureau of Land Management may result in a fine of up to \$10,000, a prison term not to exceed five years, or both.

DSM Mining & Development Co.
 by: Jon Stieben, Trustee (Owner's Name - Please Print) by: Jon Stieben, Trustee (Owner's Signature)
P.O. Box 1716 (Street or P.O. Box) Grapevine, Texas 76051 (City) (State) (Zip Code)

(Owner's Name - Please Print) (Owner's Signature)
ENTERED IN COMPUTER 9-11-95 (City) (State) (Zip Code)

(Owner's Name - Please Print) (Owner's Signature)
 (Street or P.O. Box) (City) (State) (Zip Code)

(Owner's Name - Please Print) (Owner's Signature)
 (Street or P.O. Box) (City) (State) (Zip Code)

(Owner's Name - Please Print)	(Owner's Signature)		
(Street or P.O. Box)	(City)	(State)	(Zip Code)
(Owner's Name - Please Print)	(Owner's Signature)		
(Street or P.O. Box)	(City)	(State)	(Zip Code)
(Owner's Name - Please Print)	(Owner's Signature)		
(Street or P.O. Box)	(City)	(State)	(Zip Code)
(Owner's Name - Please Print)	(Owner's Signature)		
(Street or P.O. Box)	(City)	(State)	(Zip Code)

INSTRUCTIONS

1. This certification of waiver from payment of maintenance fees is made under the provisions of the Act of August 10, 1993 (107 Stat. 312 [1993]), and §1744 of Title 43 and §28-28k of Title 30 of the United States Code; and the regulations thereunder (43 CFR 3833 and 3850).
2. This waiver must be filed in advance of the assessment year for which a waiver is sought, but in no event be filed later than the August 31st preceding the assessment year for which the waiver is sought.
3. You must still record your affidavit of assessment work for claims listed and/or Notices of Intention to Hold for any sites listed with the BLM by each December 30th, and the local recording office under State law, as in the past. This waiver must be filed in the BLM State Office where the mining claims are recorded.
5. If the claims and sites are located in more than one State, a separate waiver form must be filed in each State in which they are held. The total number of claims and sites listed on separate waiver forms cannot exceed ten.
6. All claim names and Bureau of Land Management (BLM) serial numbers must be listed for all mining claims and sites for which a waiver is sought.
7. All owners and their addresses must be listed.
8. This waiver form must be signed by all of the owners or their designated agent. If an agent is designated, a statement appointing the agent, must be submitted with this certification, if a designation of agent is not currently on file with the BLM State office where your claims and sites are recorded.
9. Mining claims and sites held by a husband and wife, either jointly or individually, or their children under the age of discretion, shall be counted towards the 10 claim limit. Mining claims and sites held in co-ownership, or by an association of locators, by a partnership, or by a corporation shall be counted towards the 10 claim limit for claimants that have an interest in these entities.
10. Failure to pay the maintenance fee or meet the requirements for waiver from payment of the maintenance fee by any August 31st deadline for the following assessment year shall cause the mining claims and sites to be declared null and void.

NOTICE

The Privacy Act of 1974 and the regulation in 43 CFR 2.48(d) provide that you be furnished the following information in connection with the information required by this certification of exemption from rental fees form.

AUTHORITY: 30 U.S.C. 28-28e; 43 U.S.C. 1201, 1740, and 1744; and the Act of August 10, 1993 (107 Stat. 312); 43 CFR 3833 and 3850.

PRINCIPLE PURPOSE: This information is to be used to verify that the owner(s) of a mining claim has complied with the Act of August 10, 1993 (107 Stat. 312), and is entitled to perform assessment work in lieu of paying the maintenance fee for the mining claims listed on this form.

ROUTINE USE: (1) Adjudication of the claimant(s) certification of waiver from paying the maintenance fee otherwise required by the Act of August 10, 1993 (107 Stat. 312). (2) Disclosure may be made to appropriate Federal agencies when location is made within the agency's geographic area of responsibility. (3) Information from the record and/or the record will be transferred to the appropriate Federal, State, or local agency, or a member of the public in response to a specific request for pertinent information. (4) Information may also be provided to the

Department of Justice or in a proceeding before a court or adjudicative body; or to Federal, State, local or foreign agencies when needed for enforcement of civil or criminal codes or applicable regulations concerning title rights upon the public land.

EFFECT OF NOT PROVIDING INFORMATION: Disclosure of this information is required by the Act of August 10, 1993 (107 Stat. 312) and 43 CFR 3833 for those owner(s) wishing to take the small miners waiver allowed under 43 CFR 3833 and 3850. Failure to supply the information required in this form to support the owner(s) certification of waiver from payment of the otherwise required maintenance fees will result in the waiver being disallowed and the mining claims declared null and void by the Bureau of Land Management (BLM).

The Paperwork Reduction Act of 1980 (44 U.S.C. 3501, et seq.) requires us to tell you that:

This information is being collected to allow the BLM to determine if you qualify for a waiver from the payment of \$100 per mining claim maintenance fee established by the Act of August 10, 1993 (107 Stat. 312) and the implementing regulations at 43 CFR 3833 and 3850. A response to this request is required in accordance with the statute (107 Stat. 312) to retain your benefit.

BURDEN HOURS STATEMENT

Public reporting burden for this form is estimated to average 5 minutes per response, including time to review instructions, gathering and maintaining data, completing and reviewing the form. Direct comments regarding this burden estimate, or any other aspect of this form, to the Department of the Interior, Bureau of Land Management, Information Collection Clearance Officer (871), 1600 C Street, N.W., Washington, D.C. 20240; and the Office of Management and Budget, Paperwork Reduction Project (1004-0114), Washington, D.C. 20503.

FOR OFFICIAL USE ONLY

RECEIVED
 BLM ARIZONA STATE OFFICE
 AUG 31 '95
 9:00 A.M.
 PHOENIX, ARIZONA

439

MAINTENANCE FEE PAYMENT WAIVER CERTIFICATION

This small miner waiver is filed to hold the claims/sites listed below for the assessment year beginning at noon on the first September 1 following the official filing of this form with BLM.

The undersigned owner(s) of the mining claims/sites listed below hereby certify under penalty of 18 U.S.C. 1001 and 43 U.S.C. 1212 that:

We control, or will control, ten or fewer mining claims/sites located and maintained on Federal land in the United States of America on the August 31 that is one day before the beginning of the assessment year indicated in line one above.

I/We have/will performed/perform assessment work upon the claims listed below for the current assessment year as of the August 31 indicated in line three above. This work meets the requirements of the General Mining Law of 1872, as amended; the Act of August 10, 1993; and the regulations at 43 CFR 3833 and 3850. Such work will be described on our affidavit of labor.

268063
259412

The mining claims and sites for which the above waiver from payment of the maintenance fees is made are:

CLAIM NAME	BLM RECORDATION SERIAL NUMBER
1. DSM #11	AMC #268073
2. DSM #12	AMC #268074
3. Barbarossa #5	AMC #259416
4. Barbarossa #6	AMC #259417
5. Barbarossa #7	AMC #259418
6. Barbarossa #8	AMC #259419
7. Barbarossa #9	AMC #259420
8. Barbarossa #10	AMC #259421
9. Barbarossa #11	AMC #277715
10. Barbarossa #12	AMC #277716

All owner(s) of the above mining claims and sites are filing for this waiver.

I/We understand and acknowledge that pursuant to 43 U.S.C. 1212 and 18 U.S.C. 1001, the filing of a false, fictitious, or fraudulent document with the Bureau of Land Management may result in a fine of up to \$10,000, a prison term not to exceed five years, or both.

Barbarossa Mining Co.
by: Michael Lee, Trustee
(Owner's Name - Please Print)

Barbarossa Mining Co.
by: Michael Lee, Trustee
(Owner's Signature)

602 Nantucket Co.
(Street or P.O. Box)

Richardson, Texas 75080
(City) (State) (Zip Code)

(Owner's Name - Please Print)

(Owner's Signature)

(Street or P.O. Box)

(City) (State) (Zip Code)

ENTERED IN COMPUTER
9-11-95

(Owner's Name - Please Print)

(Owner's Signature)

(Street or P.O. Box)

(City) (State) (Zip Code)

(Owner's Name - Please Print)

(Owner's Signature)

(Street or P.O. Box)

(City) (State) (Zip Code)

(Continued on reverse)

(Owner's Name - Please Print)

(Street or P.O. Box)

(Owner's Name - Please Print)

(Street or P.O. Box)

(Owner's Name - Please Print)

(Street or P.O. Box)

(Owner's Name - Please Print)

(Street or P.O. Box)

(Owner's Signature)

(City) (State) (Zip Code)

(Owner's Signature)

(City) (State) (Zip Code)

(Owner's Signature)

(City) (State) (Zip Code)

(Owner's Signature)

(City) (State) (Zip Code)

INSTRUCTIONS

1. This certification of waiver from payment of maintenance fees is made under the provisions of the Act of August 10, 1993 (107 Stat. 312 [1993]), and §1744 of Title 43 and §28-28k of Title 30 of the United States Code; and the regulations thereunder (43 CFR 3833 and 3850).
2. This waiver must be filed in advance of the assessment year for which a waiver is sought, but in no event be filed later than the August 31st preceding the assessment year for which the waiver is sought.
3. You must still record your affidavit of assessment work for claims listed and/or Notices of Intention to Hold for any sites listed with the BLM by each December 30th, and the local recording office under State law, as in the past.

7. All owners and their addresses must be listed.
8. This waiver form must be signed by all of the owners or their designated agent. If an agent is designated, a statement appointing the agent, must be submitted with this certification, if a designation of agent is not currently on file with the BLM State office where your claims and sites are recorded.
9. Mining claims and sites held by a husband and wife, either jointly or individually, or their children under the age of discretion, shall be counted towards the 10 claim limit. Mining claims and sites held in co-ownership, or by an association of locators, by a partnership, or by a corporation shall be counted towards the 10 claim limit for claimants that have an interest in these entities.
10. Failure to pay the maintenance fee or meet the requirements for waiver from payment of the maintenance fee by any August 31st deadline for the following assessment year shall cause the mining claims and sites to be declared null and void.

This waiver must be filed in the BLM State Office where the mining claims and sites are located in more than one State, a separate waiver must be filed in each State in which they are held. The total number of claims and sites listed on separate waiver forms cannot exceed ten.

6. All claim names and Bureau of Land Management (BLM) serial numbers must be listed for all mining claims and sites for which a waiver is sought.

NOTICE

The Privacy Act of 1974 and the regulation in 43 CFR 2.48(d) provide that you be furnished the following information in connection with the information required by this certification of exemption from rental fees form.

Department of Justice or in a proceeding before a court or adjudicative body; or to Federal, State, local or foreign agencies when needed for enforcement of civil or criminal codes or applicable regulations concerning title rights upon the public land.

AUTHORITY: 30 U.S.C. 28-28e; 43 U.S.C. 1201, 1740, and 1744; and the Act of August 10, 1993 (107 Stat. 312); 43 CFR 3833 and 3850.

EFFECT OF NOT PROVIDING INFORMATION: Disclosure of this information is required by the Act of August 10, 1993 (107 Stat. 312) and 43 CFR 3833 for those owner(s) wishing to take the small miners waiver allowed under 43 CFR 3833 and 3850. Failure to supply the information required in this form to support the owner(s) certification of waiver from payment of the otherwise required maintenance fees will result in the waiver being disallowed and the mining claims declared null and void by the Bureau of Land Management (BLM).

PRINCIPLE PURPOSE: This information is to be used to verify that the owner(s) of a mining claim has complied with the Act of August 10, 1993 (107 Stat. 312), and is entitled to perform assessment work in lieu of paying the maintenance fee for the mining claims listed on this form.

The Paperwork Reduction Act of 1980 (44 U.S.C. 3501, et seq.) requires us to tell you that:

ROUTINE USE: (1) Adjudication of the claimant(s) certification of waiver from paying the maintenance fee otherwise required by the Act of August 10, 1993 (107 Stat. 312). (2) Disclosure may be made to appropriate Federal agencies when location is made within the agency's geographic area of responsibility. (3) Information from the record and/or the record will be transferred to the appropriate Federal, State, or local agency, or a member of the public in response to a specific request for pertinent information. (4) Information may also be provided to the

This information is being collected to allow the BLM to determine if you qualify for a waiver from the payment of \$100 per mining claim maintenance fee established by the Act of August 10, 1993 (107 Stat. 312) and the implementing regulations at 43 CFR 3833 and 3850. A response to this request is required in accordance with the statute (107 Stat. 312) to retain your benefit.

BURDEN HOURS STATEMENT

Public reporting burden for this form is estimated to average 5 minutes per response, including time to review instructions, gathering and maintaining data, and completing and reviewing the form. Direct comments regarding this burden estimate, or any other aspect of this form, to the Department of the Interior, Bureau of Land Management, Information Collection Clearance Officer (871), 1849 M Street, N.W., Washington, D.C. 20240; and the Office of Management and Budget, Paperwork Reduction Project (1004-0114), Washington, D.C. 20503.

FOR OFFICIAL USE ONLY

9:00 AM
PHOENIX, ARIZONA

Aug 31 '95

RECEIVED
BLM STATE OFFICE

MAINTENANCE FEE PAYMENT WAIVER CERTIFICATION

This small miner waiver is filed to hold the claims/sites listed below for the assessment year beginning at noon on the first September 1 following the official filing of this form with BLM.

The undersigned owner(s) of the mining claims/sites listed below hereby certify under penalty of 18 U.S.C. 1001 and 43 U.S.C. 1212 that:

I/We control, or will control, ten or fewer mining claims/sites located and maintained on Federal land in the United States of America on the August 31 that is one day before the beginning of the assessment year indicated in line one above.

I/We have/will performed/performance assessment work upon the claims listed below for the current assessment year as of the August 31 indicated in line three above. This work meets the requirements of the General Mining Law of 1872, as amended; the Act of August 10, 1993; and the regulations at 43 CFR 3833 and 3850. Such work will be described on our affidavit of labor.

259412
268063

The mining claims and sites for which the above waiver from payment of the maintenance fees is made are:

CLAIM NAME	BLM RECORDATION SERIAL NUMBER
1. Barbarossa #1	AMC #259412
2. Barbarossa #2	AMC #259413
3. Barbarossa #3	AMC #259414
4. Barbarossa #4	AMC #259415
5. Barbarossa A	AMC #268075
6. Barbarossa B	AMC #268076
7. Barbarossa C	AMC #268077
Barbarossa D	AMC #268078
9. Barbarossa E	AMC #268079
10. Barbarossa F	AMC #268080

All owner(s) of the above mining claims and sites are filing for this waiver.

I/We understand and acknowledge that pursuant to 43 U.S.C. 1212 and 18 U.S.C. 1001, the filing of a false, fictitious, or fraudulent document with the Bureau of Land Management may result in a fine of up to \$10,000, a prison term not to exceed five years, or both.

Lode Mining Claims Co.
by: Perry Litton, Trustee
(Owner's Name - Please Print)
c/o 1301 W. Hwy. 407 #201 LB242
(Street or P.O. Box)

Lode Mining Claims Co.
by: Perry Litton, Trustee
(Owner's Signature)
Lewisville, Texas 75067
(City) (State) (Zip Code)

(Owner's Name - Please Print)

(Street or P.O. Box)

(Owner's Signature)

(City) (State) (Zip Code)

(Owner's Name - Please Print)

(Street or P.O. Box)

(Owner's Signature)

(City) (State) (Zip Code)

ENTERED IN COMPUTER
9-11-95

(Owner's Name - Please Print)

(Street or P.O. Box)

(Owner's Signature)

(City) (State) (Zip Code)

(Owner's Name - Please Print)	(Owner's Signature)		
(Street or P.O. Box)	(City)	(State)	(Zip Code)
(Owner's Name - Please Print)	(Owner's Signature)		
(Street or P.O. Box)	(City)	(State)	(Zip Code)
(Owner's Name - Please Print)	(Owner's Signature)		
(Street or P.O. Box)	(City)	(State)	(Zip Code)
(Owner's Name - Please Print)	(Owner's Signature)		
(Street or P.O. Box)	(City)	(State)	(Zip Code)

INSTRUCTIONS

1. This certification of waiver from payment of maintenance fees is made under the provisions of the Act of August 10, 1993 (107 Stat. 312 [1993]), and §1744 of Title 43 and §28-28k of Title 30 of the United States Code; and the regulations thereunder (43 CFR 3833 and 3850).
2. This waiver must be filed in advance of the assessment year for which a waiver is sought, but in no event be filed later than the August 31st preceding the assessment year for which the waiver is sought.
3. You must still record your affidavit of assessment work for claims listed and/or Notices of Intention to Hold for any sites listed with the BLM by each December 30th, and the local recording office under State law, as in the past. Your waiver must be filed in the BLM State Office where the mining claims are recorded.
5. If the claims and sites are located in more than one State, a separate waiver form must be filed in each State in which they are held. The total number of claims and sites listed on separate waiver forms cannot exceed ten.
6. All claim names and Bureau of Land Management (BLM) serial numbers must be listed for all mining claims and sites for which a waiver is sought.
7. All owners and their addresses must be listed.
8. This waiver form must be signed by all of the owners or their designated agent. If an agent is designated, a statement appointing the agent, must be submitted with this certification, if a designation of agent is not currently on file with the BLM State office where your claims and sites are recorded.
9. Mining claims and sites held by a husband and wife, either jointly or individually, or their children under the age of discretion, shall be counted towards the 10 claim limit. Mining claims and sites held in co-ownership, or by an association of locators, by a partnership, or by a corporation shall be counted towards the 10 claim limit for claimants that have an interest in these entities.
10. Failure to pay the maintenance fee or meet the requirements for waiver from payment of the maintenance fee by any August 31st deadline for the following assessment year shall cause the mining claims and sites to be declared null and void.

NOTICE

The Privacy Act of 1974 and the regulation in 43 CFR 2.48(d) provide that you be furnished the following information in connection with the information required by this certification of exemption from rental fees form.

AUTHORITY: 30 U.S.C. 28-28e; 43 U.S.C. 1201, 1740, and 1744; and the Act of August 10, 1993 (107 Stat. 312); 43 CFR 3833 and 3850.

PRINCIPLE PURPOSE: This information is to be used to verify that the owner(s) of a mining claim has complied with the Act of August 10, 1993 (107 Stat. 312), and is entitled to perform assessment work in lieu of paying the maintenance fee for the mining claims listed on this form.

ROUTINE USE: (1) Adjudication of the claimant(s) certification of waiver from paying the maintenance fee otherwise required by the Act of August 10, 1993 (107 Stat. 312). (2) Disclosure may be made to appropriate Federal agencies when location is made within the agency's geographic area of responsibility. (3) Information from the record and/or the record will be transferred to the appropriate Federal, State, or local agency, or a member of the public in response to a specific request for pertinent information. (4) Information may also be provided to the

Department of Justice or in a proceeding before a court or adjudicative body; or to Federal, State, local or foreign agencies when needed for enforcement of civil or criminal codes or applicable regulations concerning title rights upon the public land.

EFFECT OF NOT PROVIDING INFORMATION: Disclosure of this information is required by the Act of August 10, 1993 (107 Stat. 312) and 43 CFR 3833 for those owner(s) wishing to take the small miners waiver allowed under 43 CFR 3833 and 3850. Failure to supply the information required in this form to support the owner(s) certification of waiver from payment of the otherwise required maintenance fees will result in the waiver being disallowed and the mining claims declared null and void by the Bureau of Land Management (BLM).

The Paperwork Reduction Act of 1980 (44 U.S.C. 3501, et seq.) requires us to tell you that:

This information is being collected to allow the BLM to determine if you qualify for a waiver from the payment of \$100 per mining claim maintenance fee established by the Act of August 10, 1993 (107 Stat. 312) and the implementing regulations at 43 CFR 3833 and 3850. A response to this request is required in accordance with the statute (107 Stat. 312) to retain your benefit.

BURDEN HOURS STATEMENT

Public reporting burden for this form is estimated to average 5 minutes per response, including time to review instructions, gathering and maintaining data, and completing and reviewing the form. Direct comments regarding this burden estimate, or any other aspect of this form, to the Department of the Interior, of Land Management, Information Collection Clearance Officer (871), Street, N.W., Washington, D.C. 20240; and the Office of Management and Paperwork Reduction Project (1004-0114), Washington, D.C. 20503.

FOR OFFICIAL USE ONLY

RECEIVED
 BLM AZ STATE OFFICE
 AUG 31 '95
 9:00 A.M.
 HOENIX, ARIZONA

268063

TO THE RECORDER

The attached claims were previously in the name of Oro De Nevada Incorporated,
your records may not indicate the transfer to date.

UNITED STATES
DEPARTMENT OF THE INTERIOR
BUREAU OF LAND MANAGEMENT

268063

FORM APPROVED
OMB NO. 1004-0114
Expires: March 31, 1997

MAINTENANCE FEE PAYMENT WAIVER CERTIFICATION

This small miner waiver is filed to hold the claims/sites listed below for the assessment year beginning at noon on the first September 1 following the official filing of this form with BLM.

The undersigned owner(s) of the mining claims/sites listed below hereby certify under penalty of 18 U.S.C. 1001 and 43 U.S.C. 1212 that:

I/We control, or will control, ten or fewer mining claims/sites located and maintained on Federal land in the United States of America on the August 31 that is one day before the beginning of the assessment year indicated in line one above.

I/We have/will performed/perform assessment work upon the claims listed below for the current assessment year as of the August 31 indicated in line three above. This work meets the requirements of the General Mining Law of 1872, as amended; the Act of August 10, 1993; and the regulations at 43 CFR 3833 and 3850. Such work will be described on our affidavit of labor.

The mining claims and sites for which the above waiver from payment of the maintenance fees is made are:

CLAIM NAME	BLM RECORDATION SERIAL NUMBER
1. DSM #1	AMC#268063 LD
2. DSM #2	AMC#268064 LD
3. DSM #3	AMC#268065 LD
4. DSM #4	AMC#268066 LD
5. DSM #5	AMC#268067 LD
6. DSM #6	AMC#268068 LD
7. DSM #7	AMC#268069 LD
8. DSM #8	AMC#268070 LD
9. DSM #9	AMC#268071 LD
10. DSM #10	AMC#268072 LD

All owner(s) of the above mining claims and sites are filing for this waiver.

I/We understand and acknowledge that pursuant to 43 U.S.C. 1212 and 18 U.S.C. 1001, the filing of a false, fictitious, or fraudulent document with the Bureau of Land Management may result in a fine of up to \$10,000, a prison term not to exceed five years, or both.

DSM MINING & DEVELOPMENT COMPANY

By: Jon A. Stieben, Trustee
(Owner's Name - Please Print)

c/o P.O. Box 1716
(Street or P.O. Box)

(Owner's Name - Please Print)

(Street or P.O. Box)

(Owner's Name - Please Print)

(Street or P.O. Box)

(Owner's Name - Please Print)

(Street or P.O. Box)

DSM MINING & DEVELOPMENT COMPANY

by: *Jon A. Stieben*, Trustee
(Owner's Signature)

Grapevine Texas 76051
(City) (State) (Zip Code)

(Owner's Signature)

(City) (State) (Zip Code)

(Owner's Signature)

(City) (State) (Zip Code)

(Owner's Signature)

(City) (State) (Zip Code)

ENTERED IN COMPUTER

2/8/95 *MSH* *TR*

2

(Owner's Name - Please Print)	(Owner's Signature)		
(Street or P.O. Box)	(City)	(State)	(Zip Code)
(Owner's Name - Please Print)	(Owner's Signature)		
(Street or P.O. Box)	(City)	(State)	(Zip Code)
(Owner's Name - Please Print)	(Owner's Signature)		
(Street or P.O. Box)	(City)	(State)	(Zip Code)
(Owner's Name - Please Print)	(Owner's Signature)		
(Street or P.O. Box)	(City)	(State)	(Zip Code)

INSTRUCTIONS

1. This certification of waiver from payment of maintenance fees is made under the provisions of the Act of August 10, 1993 (107 Stat. 312 [1993]), and §1744 of Title 43 and §28-28k of Title 30 of the United States Code; and the regulations thereunder (43 CFR 3833 and 3850).
2. This waiver must be filed in advance of the assessment year for which a waiver is sought, but in no event be filed later than the August 31st preceding the assessment year for which the waiver is sought.
3. You must still record your affidavit of assessment work for claims listed and/or Notices of Intention to Hold for any sites listed with the BLM by each December 30th, and the local recording office under State law, as in the past.
4. This waiver must be filed in the BLM State Office where the mining claims are recorded.
5. If the claims and sites are located in more than one State, a separate waiver form must be filed in each State in which they are held. The total number of claims and sites listed on separate waiver forms cannot exceed ten.
6. All claim names and Bureau of Land Management (BLM) serial numbers must be listed for all mining claims and sites for which a waiver is sought.
7. All owners and their addresses must be listed.
8. This waiver form must be signed by all of the owners or their designated agent. If an agent is designated, a statement appointing the agent, must be submitted with this certification, if a designation of agent is not currently on file with the BLM State office where your claims and sites are recorded.
9. Mining claims and sites held by a husband and wife, either jointly or individually, or their children under the age of discretion, shall be counted towards the 10 claim limit. Mining claims and sites held in co-ownership, or by an association of locators, by a partnership, or by a corporation shall be counted towards the 10 claim limit for claimants that have an interest in these entities.
10. Failure to pay the maintenance fee or meet the requirements for waiver from payment of the maintenance fee by any August 31st deadline for the following assessment year shall cause the mining claims and sites to be declared null and void.

NOTICE

The Privacy Act of 1974 and the regulation in 43 CFR 2.48(d) provide that you be furnished the following information in connection with the information required by this certification of exemption from rental fees form.

AUTHORITY: 30 U.S.C. 28-28e; 43 U.S.C. 1201, 1740, and 1744; and the Act of August 10, 1993 (107 Stat. 312); 43 CFR 3833 and 3850.

PRINCIPLE PURPOSE: This information is to be used to verify that the owner(s) of a mining claim has complied with the Act of August 10, 1993 (107 Stat. 312), and is entitled to perform assessment work in lieu of paying the maintenance fee for the mining claims listed on this form.

ROUTINE USE: (1) Adjudication of the claimant(s) certification of waiver from paying the maintenance fee otherwise required by the Act of August 10, 1993 (107 Stat. 312). (2) Disclosure may be made to appropriate Federal agencies when location is made within the agency's geographic area of responsibility. (3) Information from the record and/or the record will be transferred to the appropriate Federal, State, or local agency, or a member of the public in response to a specific request for pertinent information. (4) Information may also be provided to the

BURDEN HOURS STATEMENT

Public reporting burden for this form is estimated to average 5 minutes per response, including time to review instructions, gathering and maintaining data, and completing and reviewing the form. Direct comments regarding this burden estimate, or any other aspect of this form, to the Department of the Interior, Bureau of Land Management, Information Collection Clearance Officer (871), 1849 C Street, N.W., Washington, D.C. 20240; and the Office of Management and Budget, Paperwork Reduction Project (1004-0114), Washington, D.C. 20503.

Department of Justice or in a proceeding before a court or adjudicative body; or to Federal, State, local or foreign agencies when needed for enforcement of civil or criminal codes or applicable regulations concerning title rights upon the public land.

EFFECT OF NOT PROVIDING INFORMATION: Disclosure of this information is required by the Act of August 10, 1993 (107 Stat. 312) and 43 CFR 3833 for those owner(s) wishing to take the small miners waiver allowed under 43 CFR 3833 and 3850. Failure to supply the information required in this form to support the owner(s) certification of waiver from payment of the otherwise required maintenance fees will result in the waiver being disallowed and the mining claims declared null and void by the Bureau of Land Management (BLM).

The Paperwork Reduction Act of 1980 (44 U.S.C. 3501, et seq.) requires us to tell you that:

This information is being collected to allow the BLM to determine if you qualify for a waiver from the payment of \$100 per mining claim maintenance fee established by the Act of August 10, 1993 (107 Stat. 312) and the implementing regulations at 43 CFR 3833 and 3850. A response to this request is required in accordance with the statute (107 Stat. 312) to retain your benefit.

FOR OFFICIAL USE ONLY

PHOENIX, ARIZONA

Aug 11 1994 PM 9:40

RECEIVED
BLM AZ STATE OFFICE

UNITED STATES
DEPARTMENT OF THE INTERIOR
BUREAU OF LAND MANAGEMENT

27771
268063
259412

268063
FORM APPROVED
OMB NO. 1004-0114
Expires: March 31, 1997

MAINTENANCE FEE PAYMENT WAIVER CERTIFICATION

This small miner waiver is filed to hold the claims/sites listed below for the assessment year beginning at noon on the first September 1 following the official filing of this form with BLM.

The undersigned owner(s) of the mining claims/sites listed below hereby certify under penalty of 18 U.S.C. 1001 and 43 U.S.C. 1212 that:

I/We control, or will control, ten or fewer mining claims/sites located and maintained on Federal land in the United States of America on the August 31 that is one day before the beginning of the assessment year indicated in line one above.

I/We have/will performed/perform assessment work upon the claims listed below for the current assessment year as of the August 31 indicated in line three above. This work meets the requirements of the General Mining Law of 1872, as amended; the Act of August 10, 1993; and the regulations at 43 CFR 3833 and 3850. Such work will be described on our affidavit of labor.

The mining claims and sites for which the above waiver from payment of the maintenance fees is made are:

CLAIM NAME	BLM RECORDATION SERIAL NUMBER
1. DSM # 11	AMC # 268073 LD
2. DSM # 12	# 268074 LD
3. Barbarossa # 5	# 259416 LD
4. " # 6	# 259417 LD
5. " # 7	# 259418 LD
6. " # 8	# 259419 LD
7. " # 9	# 259420 LD
8. " # 10	# 259421 LD
9. " # 11	# 277715 LD
10. " # 12	# 277716 LD

All owner(s) of the above mining claims and sites are filing for this waiver.

I/We understand and acknowledge that pursuant to 43 U.S.C. 1212 and 18 U.S.C. 1001, the filing of a false, fictitious, or fraudulent document with the Bureau of Land Management may result in a fine of up to \$10,000, a prison term not to exceed five years, or both. *Barbarossa Mining Co.*

BARBAROSSA MINING CO.
by: Michael Lee, Trustee
(Owner's Name - Please Print)

by: Michael Lee, Trustee
(Owner's Signature)

602 Nantucket Cr.
(Street or P.O. Box)

Richardson Texas 75080
(City) (State) (Zip Code)

(Owner's Name - Please Print)

(Owner's Signature)

(Street or P.O. Box)

(City) (State) (Zip Code)

(Owner's Name - Please Print)

(Owner's Signature)

(Street or P.O. Box)

(City) (State) (Zip Code)

(Owner's Name - Please Print)

(Owner's Signature)

(Street or P.O. Box)

(City) (State) (Zip Code)

ENTERED IN COMPUTER

2/8/95 MA [initials]

(Owner's Name - Please Print)	(Owner's Signature)		
(Street or P.O. Box)	(City)	(State)	(Zip Code)
(Owner's Name - Please Print)	(Owner's Signature)		
(Street or P.O. Box)	(City)	(State)	(Zip Code)
(Owner's Name - Please Print)	(Owner's Signature)		
(Street or P.O. Box)	(City)	(State)	(Zip Code)
(Owner's Name - Please Print)	(Owner's Signature)		
(Street or P.O. Box)	(City)	(State)	(Zip Code)

INSTRUCTIONS

1. This certification of waiver from payment of maintenance fees is made under the provisions of the Act of August 10, 1993 (107 Stat. 312 [1993]), and §1744 of Title 43 and §28-28k of Title 30 of the United States Code; and the regulations thereunder (43 CFR 3833 and 3850).
2. This waiver must be filed in advance of the assessment year for which a waiver is sought, but in no event be filed later than the August 31st preceding the assessment year for which the waiver is sought.
3. You must still record your affidavit of assessment work for claims listed and/or Notices of Intention to Hold for any sites listed with the BLM by each December 30th, and the local recording office under State law, as in the past.
4. This waiver must be filed in the BLM State Office where the mining claims are recorded.
5. If the claims and sites are located in more than one State, a separate waiver form must be filed in each State in which they are held. The total number of claims and sites listed on separate waiver forms cannot exceed ten.
6. All claim names and Bureau of Land Management (BLM) serial numbers must be listed for all mining claims and sites for which a waiver is sought.
7. All owners and their addresses must be listed.
8. This waiver form must be signed by all of the owners or their designated agent. If an agent is designated, a statement appointing the agent, must be submitted with this certification, if a designation of agent is not currently on file with the BLM State office where your claims and sites are recorded.
9. Mining claims and sites held by a husband and wife, either jointly or individually, or their children under the age of discretion, shall be counted towards the 10 claim limit. Mining claims and sites held in co-ownership, or by an association of locators, by a partnership, or by a corporation shall be counted towards the 10 claim limit for claimants that have an interest in these entities.
10. Failure to pay the maintenance fee or meet the requirements for waiver from payment of the maintenance fee by any August 31st deadline for the following assessment year shall cause the mining claims and sites to be declared null and void.

NOTICE

The Privacy Act of 1974 and the regulation in 43 CFR 2.48(d) provide that you be furnished the following information in connection with the information required by this certification of exemption from rental fees form.

AUTHORITY: 30 U.S.C. 28-28e; 43 U.S.C. 1201, 1740, and 1744; and the Act of August 10, 1993 (107 Stat. 312); 43 CFR 3833 and 3850.

PRINCIPLE PURPOSE: This information is to be used to verify that the owner(s) of a mining claim has complied with the Act of August 10, 1993 (107 Stat. 312), and is entitled to perform assessment work in lieu of paying the maintenance fee for the mining claims listed on this form.

ROUTINE USE: (1) Adjudication of the claimant(s) certification of waiver from paying the maintenance fee otherwise required by the Act of August 10, 1993 (107 Stat. 312). (2) Disclosure may be made to appropriate Federal agencies when location is made within the agency's geographic area of responsibility. (3) Information from the record and/or the record will be transferred to the appropriate Federal, State, or local agency, or a member of the public in response to a specific request for pertinent information. (4) Information may also be provided to the

BURDEN HOURS STATEMENT

Public reporting burden for this form is estimated to average 5 minutes per response, including time to review instructions, gathering and maintaining data, and completing and reviewing the form. Direct comments regarding this burden estimate, or any other aspect of this form, to the Department of the Interior, Bureau of Land Management, Information Collection Clearance Officer (871), 1849 C Street, N.W., Washington, D.C. 20240; and the Office of Management and Budget, Paperwork Reduction Project (1004-0114), Washington, D.C. 20503.

Department of Justice or in a proceeding before a court or adjudicative body; or to Federal, State, local or foreign agencies when needed for enforcement of civil or criminal codes or applicable regulations concerning title rights upon the public land.

EFFECT OF NOT PROVIDING INFORMATION: Disclosure of this information is required by the Act of August 10, 1993 (107 Stat. 312) and 43 CFR 3833 for those owner(s) wishing to take the small miners waiver allowed under 43 CFR 3833 and 3850. Failure to supply the information required in this form to support the owner(s) certification of waiver from payment of the otherwise required maintenance fees will result in the waiver being disallowed and the mining claims declared null and void by the Bureau of Land Management (BLM).

The Paperwork Reduction Act of 1980 (44 U.S.C. 3501, et seq.) requires us to tell you that:

This information is being collected to allow the BLM to determine if you qualify for a waiver from the payment of \$100 per mining claim maintenance fee established by the Act of August 10, 1993 (107 Stat. 312) and the implementing regulations at 43 CFR 3833 and 3850. A response to this request is required in accordance with the statute (107 Stat. 312) to retain your benefit.

FOR OFFICIAL USE ONLY

RECEIVED
 BLM AZ STATE OFFICE
 AUG 31 1 44 PM '94
 PHOENIX, ARIZONA

UNITED STATES
DEPARTMENT OF THE INTERIOR
BUREAU OF LAND MANAGEMENT

25941
268063

FORM APPROVED
OMB NO. 1004-0114
Expires: March 31, 1997

MAINTENANCE FEE PAYMENT WAIVER CERTIFICATION

This small miner waiver is filed to hold the claims/sites listed below for the assessment year beginning at noon on the first September 1 following the official filing of this form with BLM.

The undersigned owner(s) of the mining claims/sites listed below hereby certify under penalty of 18 U.S.C. 1001 and 43 U.S.C. 1212 that:

I/We control, or will control, ten or fewer mining claims/sites located and maintained on Federal land in the United States of America on the August 31 that is one day before the beginning of the assessment year indicated in line one above.

I/We have/will performed/perform assessment work upon the claims listed below for the current assessment year as of the August 31 indicated in line three above. This work meets the requirements of the General Mining Law of 1872, as amended; the Act of August 10, 1993; and the regulations at 43 CFR 3833 and 3850. Such work will be described on our affidavit of labor.

The mining claims and sites for which the above waiver from payment of the maintenance fees is made are:

CLAIM NAME	BLM RECORDATION SERIAL NUMBER
1. Barbarossa #1	AMC #259412 Ld
2. Barbarossa #2	AMC #259413 Ld
3. Barbarossa #3	AMC #259414 Ld
4. Barbarossa #4	AMC #259415 Ld
5. Barbarossa A	AMC #268075 LD
6. Barbarossa B	AMC #268076 Ld
7. Barbarossa C	AMC #268077 Ld
8. Barbarossa D	AMC #268078 Ld
9. Barbarossa E	AMC #268079 Ld
10. Barbarossa F	AMC #268080 Ld

All owner(s) of the above mining claims and sites are filing for this waiver.

I/We understand and acknowledge that pursuant to 43 U.S.C. 1212 and 18 U.S.C. 1001, the filing of a false, fictitious, or fraudulent document with the Bureau of Land Management may result in a fine of up to \$10,000, a prison term not to exceed five years, or both.

Lode Mining Claims Company
by Perry Litton, Trustee
(Owner's Name - Please Print)
c/o 1301 W. Hwy. 407 #201 LB242
(Street or P.O. Box)

by *Perry Litton*, Trustee
(Owner's Signature)
Lewisville Texas 75067
(City) (State) (Zip Code)

(Owner's Name - Please Print) (Owner's Signature)
(Street or P.O. Box) (City) (State) (Zip Code)

(Owner's Name - Please Print) (Owner's Signature)
(Street or P.O. Box) (City) (State) (Zip Code)

(Owner's Name - Please Print) (Owner's Signature)
(Street or P.O. Box) (City) (State) (Zip Code)

ENTERED IN COMPUTER

2/8/95 *MLT*

(Owner's Name - Please Print)	(Owner's Signature)		
(Street or P.O. Box)	(City)	(State)	(Zip Code)
(Owner's Name - Please Print)	(Owner's Signature)		
(Street or P.O. Box)	(City)	(State)	(Zip Code)
(Owner's Name - Please Print)	(Owner's Signature)		
(Street or P.O. Box)	(City)	(State)	(Zip Code)
(Owner's Name - Please Print)	(Owner's Signature)		
(Street or P.O. Box)	(City)	(State)	(Zip Code)

INSTRUCTIONS

1. This certification of waiver from payment of maintenance fees is made under the provisions of the Act of August 10, 1993 (107 Stat. 312 [1993]), and §1744 of Title 43 and §28-28k of Title 30 of the United States Code; and the regulations thereunder (43 CFR 3833 and 3850).
2. This waiver must be filed in advance of the assessment year for which a waiver is sought, but in no event be filed later than the August 31st preceding the assessment year for which the waiver is sought.
3. You must still record your affidavit of assessment work for claims listed and/or Notices of Intention to Hold for any sites listed with the BLM by each December 30th, and the local recording office under State law, as in the past.
4. This waiver must be filed in the BLM State Office where the mining claims are recorded.
5. If the claims and sites are located in more than one State, a separate waiver form must be filed in each State in which they are held. The total number of claims and sites listed on separate waiver forms cannot exceed ten.
6. All claim names and Bureau of Land Management (BLM) serial numbers must be listed for all mining claims and sites for which a waiver is sought.
7. All owners and their addresses must be listed.
8. This waiver form must be signed by all of the owners or their designated agent. If an agent is designated, a statement appointing the agent, must be submitted with this certification, if a designation of agent is not currently on file with the BLM State office where your claims and sites are recorded.
9. Mining claims and sites held by a husband and wife, either jointly or individually, or their children under the age of discretion, shall be counted towards the 10 claim limit. Mining claims and sites held in co-ownership, or by an association of locators, by a partnership, or by a corporation shall be counted towards the 10 claim limit for claimants that have an interest in these entities.
10. Failure to pay the maintenance fee or meet the requirements for waiver from payment of the maintenance fee by any August 31st deadline for the following assessment year shall cause the mining claims and sites to be declared null and void.

NOTICE

The Privacy Act of 1974 and the regulation in 43 CFR 2.48(d) provide that you be furnished the following information in connection with the information required by this certification of exemption from rental fees form.

AUTHORITY: 30 U.S.C. 28-28e; 43 U.S.C. 1201, 1740, and 1744; and the Act of August 10, 1993 (107 Stat. 312); 43 CFR 3833 and 3850.

PRINCIPLE PURPOSE: This information is to be used to verify that the owner(s) of a mining claim has complied with the Act of August 10, 1993 (107 Stat. 312), and is entitled to perform assessment work in lieu of paying the maintenance fee for the mining claims listed on this form.

ROUTINE USE: (1) Adjudication of the claimant(s) certification of waiver from paying the maintenance fee otherwise required by the Act of August 10, 1993 (107 Stat. 312). (2) Disclosure may be made to appropriate Federal agencies when location is made within the agency's geographic area of responsibility. (3) Information from the record and/or the record will be transferred to the appropriate Federal, State, or local agency, or a member of the public in response to a specific request for pertinent information. (4) Information may also be provided to the

Department of Justice or in a proceeding before a court or adjudicative body; or to Federal, State, local or foreign agencies when needed for enforcement of civil or criminal codes or applicable regulations concerning title rights upon the public land.

EFFECT OF NOT PROVIDING INFORMATION: Disclosure of this information is required by the Act of August 10, 1993 (107 Stat. 312) and 43 CFR 3833 for those owner(s) wishing to take the small miners waiver allowed under 43 CFR 3833 and 3850. Failure to supply the information required in this form to support the owner(s) certification of waiver from payment of the otherwise required maintenance fees will result in the waiver being disallowed and the mining claims declared null and void by the Bureau of Land Management (BLM).

The Paperwork Reduction Act of 1980 (44 U.S.C. 3501, et seq.) requires us to tell you that:

This information is being collected to allow the BLM to determine if you qualify for a waiver from the payment of \$100 per mining claim maintenance fee established by the Act of August 10, 1993 (107 Stat. 312) and the implementing regulations at 43 CFR 3833 and 3850. A response to this request is required in accordance with the statute (107 Stat. 312) to retain your benefit.

BURDEN HOURS STATEMENT

Public reporting burden for this form is estimated to average 5 minutes per response, including time to review instructions, gathering and maintaining data, and completing and reviewing the form. Direct comments regarding this burden estimate, or any other aspect of this form, to the Department of the Interior, Bureau of Land Management, Information Collection Clearance Officer (871), 1849 C Street, N.W., Washington, D.C. 20240; and the Office of Management and Budget, Paperwork Reduction Project (1004-0114), Washington, D.C. 20503.

FOR OFFICIAL USE ONLY

PHOENIX, ARIZONA
 AUG 31 1 44 PM '94
 RECEIVED
 BLM AZ STATE OFFICE

268065

MAINTENANCE FEE PAYMENT WAIVER CERTIFICATION

This small miner waiver is filed to hold the claims/sites listed below for the assessment year beginning at noon on the first September 1 following the official filing of this form with BLM.

The undersigned owner(s) of the mining claims/sites listed below hereby certify under penalty of 18 U.S.C. 1001 and 43 U.S.C. 1212 that:

I/We control, or will control, ten or fewer mining claims/sites located and maintained on Federal land in the United States of America on the August 31 that is one day before the beginning of the assessment year indicated in line one above.

I/We have/will performed/perform assessment work upon the claims listed below for the current assessment year as of the August 31 indicated in line three above. This work meets the requirements of the General Mining Law of 1872, as amended; the Act of August 10, 1993; and the regulations at 43 CFR 3833 and 3850. Such work will be described on our affidavit of labor.

The mining claims and sites for which the above waiver from payment of the maintenance fees is made are:

	CLAIM NAME	BLM RECORDATION SERIAL NUMBER
1.	Barbarossa M	AMC #268087 LD
2.	" N	" #268088 LD
3.	" O	" #268089 LD
4.	" P	" #268090 LD
5.	" Q	" #268091 LD
6.	" R	" #268092 LD
7.	" S	" #268093 LD
8.	" T	" #268094 LD
9.	" U	" #268095 LD
10.	" V	" #268096 LD

All owner(s) of the above mining claims and sites are filing for this waiver.

I/We understand and acknowledge that pursuant to 43 U.S.C. 1212 and 18 U.S.C. 1001, the filing of a false, fictitious, or fraudulent document with the Bureau of Land Management may result in a fine of up to \$10,000, a prison term not to exceed five years, or both. STEAMBOAT Jack Mining Co.

Steamboat Jack Mining Co. (Owner's Name - Please Print) By: Richard Brand, Justice (Owner's Signature)
 Rt. 1, Box 368W (Street or P.O. Box) Banger Texas 76266 (City) (State) (Zip Code)

(Owner's Name - Please Print) (Owner's Signature)
 (Street or P.O. Box) (City) (State) (Zip Code)

(Owner's Name - Please Print) (Owner's Signature)
 (Street or P.O. Box) (City) (State) (Zip Code)

(Owner's Name - Please Print) (Owner's Signature)
 (Street or P.O. Box) (City) (State) (Zip Code)

ENTERED IN COMPUTER
2/8/95 [initials]

20

(Owner's Name - Please Print)	(Owner's Signature)		
(Street or P.O. Box)	(City)	(State)	(Zip Code)
(Owner's Name - Please Print)	(Owner's Signature)		
(Street or P.O. Box)	(City)	(State)	(Zip Code)
(Owner's Name - Please Print)	(Owner's Signature)		
(Street or P.O. Box)	(City)	(State)	(Zip Code)
(Owner's Name - Please Print)	(Owner's Signature)		
(Street or P.O. Box)	(City)	(State)	(Zip Code)

INSTRUCTIONS

1. This certification of waiver from payment of maintenance fees is made under the provisions of the Act of August 10, 1993 (107 Stat. 312 [1993]), and §1744 of Title 43 and §28-28k of Title 30 of the United States Code; and the regulations thereunder (43 CFR 3833 and 3850).
2. This waiver **must** be filed in advance of the assessment year for which a waiver is sought, but in no event be filed later than the August 31st preceding the assessment year for which the waiver is sought.
3. You **must** still record your affidavit of assessment work for claims listed and/or Notices of Intention to Hold for any sites listed with the BLM by each December 30th, and the local recording office under State law, as in the past.
4. This waiver **must** be filed in the BLM State Office where the mining claims are recorded.
5. If the claims and sites are located in more than one State, a separate waiver form **must** be filed in each State in which they are held. The total number of claims and sites listed on separate waiver forms cannot exceed ten.
6. All claim names and Bureau of Land Management (BLM) serial numbers **must** be listed for all mining claims and sites for which a waiver is sought.
7. All owners and their addresses **must** be listed.
8. This waiver form **must** be signed by all of the owners or their designated agent. If an agent is designated, a statement appointing the agent, **must** be submitted with this certification, if a designation of agent is not currently on file with the BLM State office where your claims and sites are recorded.
9. Mining claims and sites held by a husband and wife, either jointly or individually, or their children under the age of discretion, shall be counted towards the 10 claim limit. Mining claims and sites held in co-ownership, or by an association of locators, by a partnership, or by a corporation shall be counted towards the 10 claim limit for claimants that have an interest in these entities.
10. Failure to pay the maintenance fee or meet the requirements for waiver from payment of the maintenance fee by any August 31st deadline for the following assessment year shall cause the mining claims and sites to be declared null and void.

NOTICE

The Privacy Act of 1974 and the regulation in 43 CFR 2.48(d) provide that you be furnished the following information in connection with the information required by this certification of exemption from rental fees form.

AUTHORITY: 30 U.S.C. 28-28e; 43 U.S.C. 1201, 1740, and 1744; and the Act of August 10, 1993 (107 Stat. 312); 43 CFR 3833 and 3850.

PRINCIPLE PURPOSE: This information is to be used to verify that the owner(s) of a mining claim has complied with the Act of August 10, 1993 (107 Stat. 312), and is entitled to perform assessment work in lieu of paying the maintenance fee for the mining claims listed on this form.

ROUTINE USE: (1) Adjudication of the claimant(s) certification of waiver from paying the maintenance fee otherwise required by the Act of August 10, 1993 (107 Stat. 312). (2) Disclosure may be made to appropriate Federal agencies when location is made within the agency's geographic area of responsibility. (3) Information from the record and/or the record will be transferred to the appropriate Federal, State, or local agency, or a member of the public in response to a specific request for pertinent information. (4) Information may also be provided to the

Department of Justice or in a proceeding before a court or adjudicative body; or to Federal, State, local or foreign agencies when needed for enforcement of civil or criminal codes or applicable regulations concerning title rights upon the public land.

EFFECT OF NOT PROVIDING INFORMATION: Disclosure of this information is required by the Act of August 10, 1993 (107 Stat. 312) and 43 CFR 3833 for those owner(s) wishing to take the small miners waiver allowed under 43 CFR 3833 and 3850. Failure to supply the information required in this form to support the owner(s) certification of waiver from payment of the otherwise required maintenance fees will result in the waiver being disallowed and the mining claims declared null and void by the Bureau of Land Management (BLM).

The Paperwork Reduction Act of 1980 (44 U.S.C. 3501, et seq.) requires us to tell you that:

This information is being collected to allow the BLM to determine if you qualify for a waiver from the payment of \$100 per mining claim maintenance fee established by the Act of August 10, 1993 (107 Stat. 312) and the implementing regulations at 43 CFR 3833 and 3850. A response to this request is required in accordance with the statute (107 Stat. 312) to retain your benefit.

BURDEN HOURS STATEMENT

Public reporting burden for this form is estimated to average 5 minutes per response, including time to review instructions, gathering and maintaining data, and completing and reviewing the form. Direct comments regarding this burden estimate, or any other aspect of this form, to the Department of the Interior, Bureau of Land Management, Information Collection Clearance Officer (871), 1849 C Street, N.W., Washington, D.C. 20240; and the Office of Management and Budget, Paperwork Reduction Project (1004-0114), Washington, D.C. 20503.

FOR OFFICIAL USE ONLY

RECEIVED

B.L.M. AZ STATE OFFICE

AUG 31 1 44 PM '94

268063

MAINTENANCE FEE PAYMENT WAIVER CERTIFICATION

This small miner waiver is filed to hold the claims/sites listed below for the assessment year beginning at noon on the first September 1 following the official filing of this form with BLM.

The undersigned owner(s) of the mining claims/sites listed below hereby certify under penalty of 18 U.S.C. 1001 and 43 U.S.C. 1212 that:

I/We control, or will control, ten or fewer mining claims/sites located and maintained on Federal land in the United States of America on the August 31 that is one day before the beginning of the assessment year indicated in line one above.

I/We have/will performed/perform assessment work upon the claims listed below for the current assessment year as of the August 31 indicated in line three above. This work meets the requirements of the General Mining Law of 1872, as amended; the Act of August 10, 1993; and the regulations at 43 CFR 3833 and 3850. Such work will be described on our affidavit of labor.

The mining claims and sites for which the above waiver from payment of the maintenance fees is made are:

CLAIM NAME	BLM RECORDATION SERIAL NUMBER
1. Barbarossa G	AMC #268081 LD
2. " H	268082 LD
3. " I	268083 LD
4. " J	268084 LD
5. " K	268085 LD
6. " L	268086 LD
7. " W	268097 LD
8. " X	268098 LD
9. " Y	268099 LD
10. " Z	2680100 LD

All owner(s) of the above mining claims and sites are filing for this waiver.

I/We understand and acknowledge that pursuant to 43 U.S.C. 1212 and 18 U.S.C. 1001, the filing of a false, fictitious, or fraudulent document with the Bureau of Land Management may result in a fine of up to \$10,000, a prison term not to exceed five years, or both.

Dripping Springs Mining & Development Co.
by: J. W. Carpenter, Trustee
Dripping Springs Mining & Development Co.
by: J. W. Carpenter, Trustee

13410 Preston Rd, Suite 133 Dallas Texas 75240
(Street or P.O. Box) (City) (State) (Zip Code)

(Owner's Name - Please Print) (Owner's Signature)
(Street or P.O. Box) (City) (State) (Zip Code)

(Owner's Name - Please Print) (Owner's Signature)
(Street or P.O. Box) (City) (State) (Zip Code)

(Owner's Name - Please Print) (Owner's Signature)
(Street or P.O. Box) (City) (State) (Zip Code)

ENTERED IN COMPUTER
2/8/95 [Signature]

_____ (Owner's Name - Please Print)	_____ (Owner's Signature)		
_____ (Street or P.O. Box)	_____ (City)	_____ (State)	_____ (Zip Code)
_____ (Owner's Name - Please Print)	_____ (Owner's Signature)		
_____ (Street or P.O. Box)	_____ (City)	_____ (State)	_____ (Zip Code)
_____ (Owner's Name - Please Print)	_____ (Owner's Signature)		
_____ (Street or P.O. Box)	_____ (City)	_____ (State)	_____ (Zip Code)
_____ (Owner's Name - Please Print)	_____ (Owner's Signature)		
_____ (Street or P.O. Box)	_____ (City)	_____ (State)	_____ (Zip Code)

INSTRUCTIONS

1. This certification of waiver from payment of maintenance fees is made under the provisions of the Act of August 10, 1993 (107 Stat. 312 [1993]), and §1744 of Title 43 and §28-28k of Title 30 of the United States Code; and the regulations thereunder (43 CFR 3833 and 3850).
2. This waiver must be filed in advance of the assessment year for which a waiver is sought, but in no event be filed later than the August 31st preceding the assessment year for which the waiver is sought.
3. You must still record your affidavit of assessment work for claims listed and/or Notices of Intention to Hold for any sites listed with the BLM by each December 30th, and the local recording office under State law, as in the past.
4. This waiver must be filed in the BLM State Office where the mining claims are recorded.
5. If the claims and sites are located in more than one State, a separate waiver form must be filed in each State in which they are held. The total number of claims and sites listed on separate waiver forms cannot exceed ten.
6. All claim names and Bureau of Land Management (BLM) serial numbers must be listed for all mining claims and sites for which a waiver is sought.
7. All owners and their addresses must be listed.
8. This waiver form must be signed by all of the owners or their designated agent. If an agent is designated, a statement appointing the agent, must be submitted with this certification, if a designation of agent is not currently on file with the BLM State office where your claims and sites are recorded.
9. Mining claims and sites held by a husband and wife, either jointly or individually, or their children under the age of discretion, shall be counted towards the 10 claim limit. Mining claims and sites held in co-ownership, or by an association of locators, by a partnership, or by a corporation shall be counted towards the 10 claim limit for claimants that have an interest in these entities.
10. Failure to pay the maintenance fee or meet the requirements for waiver from payment of the maintenance fee by any August 31st deadline for the following assessment year shall cause the mining claims and sites to be declared null and void.

NOTICE

The Privacy Act of 1974 and the regulation in 43 CFR 2.48(d) provide that you be furnished the following information in connection with the information required by this certification of exemption from rental fees form.

AUTHORITY: 30 U.S.C. 28-28e; 43 U.S.C. 1201, 1740, and 1744; and the Act of August 10, 1993 (107 Stat. 312); 43 CFR 3833 and 3850.

PRINCIPLE PURPOSE: This information is to be used to verify that the owner(s) of a mining claim has complied with the Act of August 10, 1993 (107 Stat. 312), and is entitled to perform assessment work in lieu of paying the maintenance fee for the mining claims listed on this form.

ROUTINE USE: (1) Adjudication of the claimant(s) certification of waiver from paying the maintenance fee otherwise required by the Act of August 10, 1993 (107 Stat. 312). (2) Disclosure may be made to appropriate Federal agencies when location is made within the agency's geographic area of responsibility. (3) Information from the record and/or the record will be transferred to the appropriate Federal, State, or local agency, or a member of the public in response to a specific request for pertinent information. (4) Information may also be provided to the

BURDEN HOURS STATEMENT

Public reporting burden for this form is estimated to average 5 minutes per response, including time to review instructions, gathering and maintaining data, and completing and reviewing the form. Direct comments regarding this burden estimate, or any other aspect of this form, to the Department of the Interior, Bureau of Land Management, Information Collection Clearance Officer (871), 1849 C Street, N.W., Washington, D.C. 20240; and the Office of Management and Budget, Paperwork Reduction Project (1004-0114), Washington, D.C. 20503.

Department of Justice or in a proceeding before a court or adjudicative body; or to Federal, State, local or foreign agencies when needed for enforcement of civil or criminal codes or applicable regulations concerning title rights upon the public land.

EFFECT OF NOT PROVIDING INFORMATION: Disclosure of this information is required by the Act of August 10, 1993 (107 Stat. 312) and 43 CFR 3833 for those owner(s) wishing to take the small miners waiver allowed under 43 CFR 3833 and 3850. Failure to supply the information required in this form to support the owner(s) certification of waiver from payment of the otherwise required maintenance fees will result in the waiver being disallowed and the mining claims declared null and void by the Bureau of Land Management (BLM).

The Paperwork Reduction Act of 1980 (44 U.S.C. 3501, et seq.) requires us to tell you that:

This information is being collected to allow the BLM to determine if you qualify for a waiver from the payment of \$100 per mining claim maintenance fee established by the Act of August 10, 1993 (107 Stat. 312) and the implementing regulations at 43 CFR 3833 and 3850. A response to this request is required in accordance with the statute (107 Stat. 312) to retain your benefit.

FOR OFFICIAL USE ONLY

PHOENIX, ARIZONA

AUG 31 1 04 PM '94

B.L.M. AZ STATE OFFICE

RECEIVED

These claims used to be owned by Oro De Nevada Incorporated.

RECEIVED
BLM AZ STATE OFFICE
Aug 31 1 44 PM '94
PHOENIX, ARIZONA

PHOENIX, ARIZONA
300 ARIZONA

DEC 30 1994

RECEIVED
BLM ARIZONA

Return Document to:

For BLM Use Only

AZ-3850-1 (July 1992)

J.W. Carpenter Trustee
Dripping Springs Mining & Dev. Co.
c/o 13410 Preston Rd. Ste #133
Dallas, Texas 75240

268063

Telephone # ()-

CHECK ONE

AFFIDAVIT OF PERFORMANCE OF ANNUAL WORK

Also fill in ITEMS 1 through 9 and the reverse side of this document.

NOTICE OF INTENTION TO HOLD

I intend to hold the claim(s) /site(s) listed on the reverse side of this document for the calendar year 19___. Also fill in ITEMS 1 through 4 and ITEM 9.

NOTICES OF INTENTION TO HOLD ARE FOR MILL SITES AND TUNNEL SITES OR FOR MINING CLAIMS WHEN ASSESSMENT WORK HAS NOT BEEN DONE, REGARDLESS OF WHETHER THE ANNUAL ASSESSMENT HAS BEEN SUSPENDED, DEFERRED, OR NOT YET ACCRUED. THE FILING OF A NOTICE OF INTENTION TO HOLD SHALL NOT RELIEVE THE OWNER OF COMPLYING WITH FEDERAL AND STATE LAWS PERTAINING TO THE PERFORMANCE OF ANNUAL ASSESSMENT WORK. NOTICES OF INTENTION TO HOLD FOR MILL SITES OR TUNNEL SITES NEED NOT BE COUNTY RECORDED. FOR MINING CLAIMS THE FORM FILED WITH BLM MUST BE IDENTICAL TO THE ONE THAT WAS OR WILL BE FILED WITH THE COUNTY.

Evidence of Annual Assessment Work or a Notice of Intention to Hold must be filed each calendar year following the calendar year in which the Claim/site was located.

ALL CLAIMS LISTED ON A SINGLE AFFIDAVIT MUST BE CONTIGUOUS.

1. State of Texas, County of Dallas SS:
2. I, (Name) J.W. Carpenter, Trustee Dripping Springs Mining & Dev. Co.
3. Reside at (Address) 13410 Preston Rd. Ste #133
City Dallas, County Dallas, State TX, Zip 75240

being duly sworn, deposes and says that he/she is a citizen of the United States, more than eighteen years of age, that all of the facts set forth in this affidavit/notice, subject to the provisions and penalties of 18 USC 1001 pertaining to the filing of false, fictitious, or fraudulent statements with the United States, are true and correct according to the best of my knowledge, information and belief.

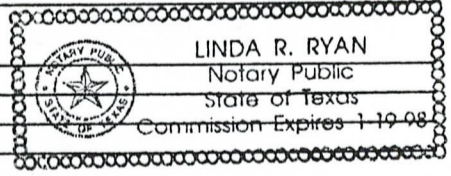
4. Owner's Name and Address (If not shown in items 1-3 above) CHECK HERE IF THIS IS A CHANGE OF ADDRESS
Dripping Springs Mining & Development Company
13410 Preston Road Ste. #133
Dallas, TX 75240

5. That I am personally acquainted with the mining claim(s). The work and improvements were made by and at the expense of the owner(s) of said claim(s). Said contiguous group of claims, listed on the reverse side of this document, are situated in the Troy Mining District, Pinal County, Arizona

6. That between the dates starting at 12 o'clock noon on September 1, 1993 and ending at 12 o'clock noon on September 1, 1994 at least \$ 1,000 dollars worth of work and improvements were done and performed upon said claim(s) or upon one or more of a contiguous group of claims for the benefit of all, or wholly or partly outside of a contiguous group of claims for the benefit of all, not including the location work.

7. That the following persons were employed to perform the work and improvements described herein:
ORO De Nevada Inc.

8. That the work and improvements performed were: Road work



9. Dated 12-29-94, Signature J.W. Carpenter
 SUBSCRIBED AND SWORN TO before me, a Notary Public, this 29 day of December 1994
 by Linda R. Ryan
 Notary Public State of Texas
 MY COMMISSION EXPIRES 1-19-98

For BLM Use Only
 ENTERED IN COMPUTER
 2/8/95 MH

This form is for the purpose of complying with the laws of the United States Department of the Interior, Bureau of Land Management and the State of Arizona pertaining to assessment work and/or a notice of intention to hold. 30 USC 28, 43 CFR 3833.2, ARS 27-208. Subject to Paperwork Reduction Act and Privacy Act statements available at the BLM AZ State Office. The form is not copyrighted. It may be reproduced without restriction.

If the claims/sites have consecutive BLM #'s and are in the same Township, Range and Section(s) they may be listed as follows:

SAMPLE 1-10 A MC 19640-49 Dkt/Pg # 1025/1-10 (or) 4N 20W 36
 RECORDING # 9106173-82

CLAIM/SITE NAME	SERIAL NUMBER	Dkt/Pg or Recording # of ORIGINAL LOCATION NOTICEI	TWN SHP	RNG	SEC(S)
1. <u>Barbarossa G</u>	A MC <u>268081</u>	<u>1430 / 854</u>	<u>T4S</u>	<u>R14E</u>	<u>1</u>
2. <u>Barbarossa H</u>	A MC <u>268082</u>	<u>1430 / 855</u>	<u>T4S</u>	<u>R14E</u>	<u>1</u>
3. <u>Barbarossa I</u>	A MC <u>268083</u>	<u>1430 / 856</u>	<u>T4S</u>	<u>R14E</u>	<u>1</u>
4. <u>Barbarossa J</u>	A MC <u>268084</u>	<u>1430 / 857</u>	<u>T4S</u>	<u>R14E</u>	<u>12</u>
5. <u>Barbarossa K</u>	A MC <u>268085</u>	<u>1430 / 858</u>	<u>T4S</u>	<u>R14E</u>	<u>12</u>
6. <u>Barbarossa L</u>	A MC <u>268086</u>	<u>1430 / 859</u>	<u>T4S</u>	<u>R14E</u>	<u>12</u>
7. <u>Barbarossa W</u>	A MC <u>268097</u>	<u>1430 / 865</u>	<u>T4S</u>	<u>R14E</u>	<u>1</u>
8. <u>Barbarossa X</u>	A MC <u>268098</u>	<u>1430 / 866</u>	<u>T4S</u>	<u>R14E</u>	<u>1</u>
9. <u>Barbarossa Y</u>	A MC <u>268099</u>	<u>1430 / 867</u>	<u>T4S</u>	<u>R14E</u>	<u>1</u>
10. <u>Barbarossa Z</u>	A MC <u>269100</u>	<u>1430 / 868</u>	<u>T4S</u>	<u>R14E</u>	<u>1</u>
11. _____	A MC _____	_____	_____	_____	_____
12. _____	A MC _____	_____	_____	_____	_____
13. _____	A MC _____	_____	_____	_____	_____
14. _____	A MC _____	_____	_____	_____	_____
15. _____	A MC _____	_____	_____	_____	_____
16. _____	A MC _____	_____	_____	_____	_____
17. _____	A MC _____	_____	_____	_____	_____
18. _____	A MC _____	_____	_____	_____	_____
19. _____	A MC _____	_____	_____	_____	_____
20. _____	A MC _____	_____	_____	_____	_____
21. _____	A MC _____	_____	_____	_____	_____
22. _____	A MC _____	_____	_____	_____	_____
23. _____	A MC _____	_____	_____	_____	_____
24. _____	A MC _____	_____	_____	_____	_____
25. _____	A MC _____	_____	_____	_____	_____
26. _____	A MC _____	_____	_____	_____	_____
27. _____	A MC _____	_____	_____	_____	_____
28. _____	A MC _____	_____	_____	_____	_____
29. _____	A MC _____	_____	_____	_____	_____
30. _____	A MC _____	_____	_____	_____	_____

FILE WITH: Bureau of Land Management, 3707 North 7th Street, P. O. Box 16563, Phoenix, Arizona 85011 and the respective county recorder, ON OR BEFORE DECEMBER 30th (NOT THE 31st). BLM REQUIRES A \$5.00 NONREFUNDABLE SERVICE CHARGE FOR EACH MINING CLAIM, MILL SITE OR TUNNEL SITE. ANNUAL FILINGS THAT ARE NOT ACCOMPANIED BY PROPER SERVICE CHARGES WILL BE RETURNED WITHOUT FURTHER ACTION BY BLM.

UNITED STATES
DEPARTMENT OF THE INTERIOR
BUREAU OF LAND MANAGEMENT

RECEIPT AND ACCOUNTING ADVICE

NO. **2103421** 04

WB/AZ 01/03/95

Subject: AFFIDAVITS OF ASSESSMENT WORK (10)

2 14 12 50.00 *OK*

Applicant:
J.W. CARPENTER TRUSTEE
DRIPPING SPRINGS MINING CO
13410 PRESTON RD STE # 133
DALLAS TEXAS 75240

Remitter: SAME MO # 46013138-1

Assignor:

LEASE MANAGEMENT DATA NEW UPDATE PAYMENT

ORIGINAL SERIAL NO.	ASG.	TYPE	ST.	CTY.	FUND SYMBOL	ACRES/UNITS	RATE
AMC 268081, ET AL							

AMOUNT	ANV. DATE	EXP. DATE	BILL CYC.	S/C	DISTRICT	NEXT BILL	MISC. DATA	U of M	ACTUAL UNITS

ASSIGNMENT SERIAL NO.	ASG.	TYPE	ST.	CTY.	FUND SYMBOL	ACRES/UNITS	RATE

AMOUNT	ANV. DATE	EXP. DATE	BILL CYC.	S/C	DISTRICT	NEXT BILL	MISC. DATA	U of M	ACTUAL UNITS

APPLY REMITTANCE

ACTION	FUND SYMBOL	CTY.	AMOUNT
FILING FEE			
RENTAL			
UNEARNED			
REFUND			
TOTAL			
AMOUNT DUE			

Remarks:
268081-6
268097-100

BY: _____ DATE: _____

Lease in Escrow?
 KGS?
 Auto Escalates?
 Auto Renew?

Of Interest?
Operating Rights?
Operator
Bond Filed?

FOR MMS USE ONLY

BILLEE	FOREST REFUGE
NUMBER	
OCS SECTION	
CODE	

RECEIVED
DEC 30 '94
SANDY ARL
PHOENIX, ARIZONA

AZ-3850-1 (July 1992)

Return Document to:

For BLM Use Only

Jon A. Stieben, Trustee
DSM Mining & Dev. Co.
P.O. Box 1716
Grapevine, Texas 76051

268063

Telephone # (817) 481-8714

CHECK ONE

AFFIDAVIT OF PERFORMANCE OF ANNUAL WORK

Also fill in ITEMS 1 through 9 and the reverse side of this document.

NOTICE OF INTENTION TO HOLD

I intend to hold the claim(s) /site(s) listed on the reverse side of this document for the calendar year 19___. Also fill in ITEMS 1 through 4 and ITEM 9.

NOTICES OF INTENTION TO HOLD ARE FOR MILL SITES AND TUNNEL SITES OR FOR MINING CLAIMS WHEN ASSESSMENT WORK HAS NOT BEEN DONE, REGARDLESS OF WHETHER THE ANNUAL ASSESSMENT HAS BEEN SUSPENDED, DEFERRED, OR NOT YET ACCRUED. THE FILING OF A NOTICE OF INTENTION TO HOLD SHALL NOT RELIEVE THE OWNER OF COMPLYING WITH FEDERAL AND STATE LAWS PERTAINING TO THE PERFORMANCE OF ANNUAL ASSESSMENT WORK. NOTICES OF INTENTION TO HOLD FOR MILL SITES OR TUNNEL SITES NEED NOT BE COUNTY RECORDED. FOR MINING CLAIMS THE FORM FILED WITH BLM MUST BE IDENTICAL TO THE ONE THAT WAS OR WILL BE FILED WITH THE COUNTY.

Evidence of Annual Assessment Work or a Notice of Intention to Hold must be filed each calendar year following the calendar year in which the Claim/site was located.

ALL CLAIMS LISTED ON A SINGLE AFFIDAVIT MUST BE CONTIGUOUS.

1. State of ~~Arizona~~ ^{Texas}, County of Tarrant ss:
2. I, (Name) Jon A. Stieben, Trustee for DSM Mining & Development Co.
3. Reside at (Address) 2731 Kimberly Dr.

City Grapevine, County Tarrant, State Texas, Zip 76051

being duly sworn, deposes and says that he/she is a citizen of the United States, more than eighteen years of age, that all of the facts set forth in this affidavit/notice, subject to the provisions and penalties of 18 USC 1001 pertaining to the filing of false, fictitious, or fraudulent statements with the United States, are true and correct according to the best of my knowledge, information and belief.

4. Owner's Name and Address (If not shown in items 1-3 above) CHECK HERE IF THIS IS A CHANGE OF ADDRESS
DSM Mining & Development Co.
P.O. Box 1716
Grapevine, Texas 76051

5. That I am personally acquainted with the mining claim(s). The work and improvements were made by and at the expense of the owner(s) of said claim(s). Said contiguous group of claims, listed on the reverse side of this document, are situated in the Troy Mining District, Gila County, Arizona


6. That between the dates starting at 12 o'clock noon on September 1, 1993 and ending at 12 o'clock noon on September 1, 1994 at least \$ 1,000.00 dollars worth of work and improvements were done and performed upon said claim(s) or upon one or more of a contiguous group of claims for the benefit of all, or wholly or partly outside of a contiguous group of claims for the benefit of all, not including the location work.

7. That the following persons were employed to perform the work and improvements described herein: Cactus Enterprises

8. That the work and improvements performed were: Bulldozer resurfaced roads

9. Dated 12-29-94, Signature Jon Stieben
 SUBSCRIBED AND SWORN TO before me, a Notary Public, this 29th day of December 19 94
 by Rachel Carter
 Notary Public State of Texas
 MY COMMISSION EXPIRES May 6, 1996

For BLM Use Only
 ENTERED IN COMPUTER
 2/8/95 MCH



This form is for the purpose of complying with the laws of the United States Department of the Interior, Bureau of Land Management and the State of Arizona pertaining to assessment work and/or a notice of intention to hold. 30 USC 28, 43 CFR 3833.2, ARS 27-208. Subject to Paperwork Reduction Act and Privacy Act statements available at the BLM AZ State Office. The form is not copyrighted. It may be reproduced without restriction.

If the claims/sites have consecutive BLM #'s and are in the same Township, Range and Section(s) they may be listed as follows:

SAMPLE 1-10 A MC 19640-49 Dkt/Pg # 1025/1-10 (or) 4N 20W 36
 RECORDING # 9106173-82

CLAIM/SITE NAME	SERIAL NUMBER	Dkt/Pg or Recording # of ORIGINAL LOCATION NOTICEI	TWN SHP	RNG	SEC(S)
1. DSM #1-2	A MC 268063-64	699/56-57	T3S	R14E	25
2. DSM #3-5	A MC 268065-67	699/58-60	T3S	R15E	30, 31
3. DSM #6-10	A MC 268068-72	699/61-65	T3S	R15E	30
4.	A MC				
5.	A MC				
6.	A MC				
7.	A MC				
8.	A MC				
9.	A MC				
10.	A MC				
11.	A MC				
12.	A MC				
13.	A MC				
14.	A MC				
15.	A MC				
16.	A MC				
17.	A MC				
18.	A MC				
19.	A MC				
20.	A MC				
21.	A MC				
22.	A MC				
23.	A MC				
24.	A MC				
25.	A MC				
26.	A MC				
27.	A MC				
28.	A MC				
29.	A MC				
30.	A MC				

FILE WITH: Bureau of Land Management, 3707 North 7th Street, P. O. Box 16563, Phoenix, Arizona 85011 and the respective county recorder, ON OR BEFORE DECEMBER 30th (NOT THE 31st). BLM REQUIRES A \$5.00 NONREFUNDABLE SERVICE CHARGE FOR EACH MINING CLAIM, MILL SITE OR TUNNEL SITE. ANNUAL FILINGS THAT ARE NOT ACCOMPANIED BY PROPER SERVICE CHARGES WILL BE RETURNED WITHOUT FURTHER ACTION BY BLM.

UNITED STATES
DEPARTMENT OF THE INTERIOR
BUREAU OF LAND MANAGEMENT

RECEIPT AND ACCOUNTING ADVICE

NO. **2103420** 04

WG/AZ 01/03/95
ok
50.00

Subject: AFFIDAVITS OF ASSESSMENT WORK (10) 2 13 12

Applicant:
DSM MINING & DEV. CO.,
BOX 1716LD MACCIOLI
GRAPEVINE TEXAS 76051
C/O JON A. STIEBEN TRUSTEE

Remitter: SAME MO # 46013137-2
817-481-8714

Assignor:

LEASE MANAGEMENT DATA NEW UPDATE PAYMENT

ORIGINAL SERIAL NO.	ASG.	TYPE	ST.	CTY.	FUND SYMBOL	ACRES/UNITS	RATE
AMC 268063, ET AL							

AMOUNT	ANV. DATE	EXP. DATE	BILL CYC.	S/C	DISTRICT	NEXT BILL	MISC. DATA	U of M	ACTUAL UNITS

ASSIGNMENT SERIAL NO.	ASG.	TYPE	ST.	CTY.	FUND SYMBOL	ACRES/UNITS	RATE

AMOUNT	ANV. DATE	EXP. DATE	BILL CYC.	S/C	DISTRICT	NEXT BILL	MISC. DATA	U of M	ACTUAL UNITS

APPLY REMITTANCE

ACTION	FUND SYMBOL	CTY.	AMOUNT
FILING FEE			
RENTAL			
UNEARNED			
REFUND			
TOTAL			
AMOUNT DUE			

Remarks:

268063-72

BY:

DATE:

Lease in Escrow?
 KGS?
 Auto Escalates?
 Auto Renew?

Of Interest?
Operating Rights?
Operator
Bond Filed?

FOR MMS USE ONLY

BILLEE NUMBER	OCS SECTION CODE	FOREST REFUGE

RECEIVED
BLM AZ STATE OFFICE

DEC 30 '94

3100 N. CENTRAL
PHOENIX, ARIZONA

AZ-3850-1 (July 1992)

Return Document to:

For BLM Use Only

Steamboat Jack Mining Co.
Richard Brand, Trustee
Rt. 1, Box 368W
Sanger, Texas 76266

268063

Telephone # ()-

CHECK
ONE

AFFIDAVIT OF PERFORMANCE OF ANNUAL WORK

Also fill in ITEMS 1 through 9 and the reverse side of this document.

NOTICE OF INTENTION TO HOLD

I intend to hold the claim(s) /site(s) listed on the reverse side of this document for the calendar year 19___. Also fill in ITEMS 1 through 4 and ITEM 9.

NOTICES OF INTENTION TO HOLD ARE FOR MILL SITES AND TUNNEL SITES OR FOR MINING CLAIMS WHEN ASSESSMENT WORK HAS NOT BEEN DONE, REGARDLESS OF WHETHER THE ANNUAL ASSESSMENT HAS BEEN SUSPENDED, DEFERRED, OR NOT YET ACCRUED. THE FILING OF A NOTICE OF INTENTION TO HOLD SHALL NOT RELIEVE THE OWNER OF COMPLYING WITH FEDERAL AND STATE LAWS PERTAINING TO THE PERFORMANCE OF ANNUAL ASSESSMENT WORK. NOTICES OF INTENTION TO HOLD FOR MILL SITES OR TUNNEL SITES NEED NOT BE COUNTY RECORDED. FOR MINING CLAIMS THE FORM FILED WITH BLM MUST BE IDENTICAL TO THE ONE THAT WAS OR WILL BE FILED WITH THE COUNTY.

Evidence of Annual Assessment Work or a Notice of Intention to Hold must be filed each calendar year following the calendar year in which the Claim/site was located.

ALL CLAIMS LISTED ON A SINGLE AFFIDAVIT MUST BE CONTIGUOUS.

1. State of Texas, County of Dallas ss:
2. I, (Name) Richard Brand Trustee for Steamboat Jack Mining Co.
3. Reside at (Address) Rt 1, Box 368W
City Sanger, County DENTON, State Texas, Zip 76266

being duly sworn, deposes and says that he/she is a citizen of the United States, more than eighteen years of age, that all of the facts set forth in this affidavit/notice, subject to the provisions and penalties of 18 USC 1001 pertaining to the filing of false, fictitious, or fraudulent statements with the United States, are true and correct according to the best of my knowledge, information and belief.

4. Owner's Name and Address (If not shown in items 1-3 above) CHECK HERE IF THIS IS A CHANGE OF ADDRESS
Steamboat Jack Mining Co.
Rt. 1, Box 368W
Sanger, Texas 76266

5. That I am personally acquainted with the mining claim(s). The work and improvements were made by and at the expense of the owner(s) of said claim(s). Said contiguous group of claims, listed on the reverse side of this document, are situated in the Troy Mining District, Pinal County, Arizona

6. That between the dates starting at 12 o'clock noon on September 1, 19 93 and ending at 12 o'clock noon on September 1, 19 94 at least \$ 1,000.00 dollars worth of work and improvements were done and performed upon said claim(s) or upon one or more of a contiguous group of claims for the benefit of all, or wholly or partly outside of a contiguous group of claims for the benefit of all, not including the location work.

7. That the following persons were employed to perform the work and improvements described herein:
Oro De Nevada Inc.

8. That the work and improvements performed were: sampling of ores, spectrographic and atomic absorption tests; restoration of road using dozer

9. Dated 12-28-94 Signature Richard Brand
SUBSCRIBED AND SWORN TO before me, a Notary Public, this 28th day of December 19 94
by John A. [Signature]
Notary Public State of Texas
MY COMMISSION EXPIRES 06-28-97

For BLM Use Only

[Signature]

ENTERED IN COMPUTER

This form is for the purpose of complying with the laws of the United States Department of the Interior, Bureau of Land Management and the State of Arizona pertaining to assessment work and/or a notice of intention to hold. 30 USC 28, 43 CFR 3833.2, ARS 27-208. Subject to Paperwork Reduction Act and Privacy Act statements available at the BLM AZ State Office. The form is not copyrighted. It may be reproduced without restriction.

If the claims/sites have consecutive BLM #'s and are in the same Township, Range and Section(s) they may be listed as follows:

SAMPLE 1-10 A MC 19640-49 Dkt/Pg # 1025/1-10 (or) 4N 20W 36
 RECORDING # 9106173-82

CLAIM/SITE NAME	SERIAL NUMBER	Dkt/Pg or Recording # of ORIGINAL LOCATION NOTICE!	TWN SHP	RNG	SEC(S)
1. <u>Barbarossa M</u>	<u>A MC 268087</u>	<u>1430/860</u>	<u>T4S</u>	<u>R14E</u>	<u>12</u>
2. <u>Barbarossa N-O</u>	<u>A MC 268088-89</u>	<u>1430/861-62</u>	<u>T4S</u>	<u>R14E</u>	<u>12,13</u>
3. <u>Barbarossa P-Q</u>	<u>A MC 268090-91</u>	<u>1430/863-64</u>	<u>T4S</u>	<u>R14E</u>	<u>13</u>
4. <u>Barbarossa R-V</u>	<u>A MC 268092-96</u>	<u>1446/823-827</u>	<u>T4S</u>	<u>R14E</u>	<u>13</u>
5.	A MC				
6.	A MC				
7.	A MC				
8.	A MC				
9.	A MC				
10.	A MC				
11.	A MC				
12.	A MC				
13.	A MC				
14.	A MC				
15.	A MC				
16.	A MC				
17.	A MC				
18.	A MC				
19.	A MC				
20.	A MC				
21.	A MC				
22.	A MC				
23.	A MC				
24.	A MC				
25.	A MC				
26.	A MC				
27.	A MC				
28.	A MC				
29.	A MC				
30.	A MC				

FILE WITH: Bureau of Land Management, 3707 North 7th Street, P. O. Box 16563, Phoenix, Arizona 85011 and the respective county recorder, ON OR BEFORE DECEMBER 30th (NOT THE 31st). BLM REQUIRES A \$5.00 NONREFUNDABLE SERVICE CHARGE FOR EACH MINING CLAIM, MILL SITE OR TUNNEL SITE. ANNUAL FILINGS THAT ARE NOT ACCOMPANIED BY PROPER SERVICE CHARGES WILL BE RETURNED WITHOUT FURTHER ACTION BY BLM.

UNITED STATES
DEPARTMENT OF THE INTERIOR
BUREAU OF LAND MANAGEMENT

RECEIPT AND ACCOUNTING ADVICE

NO. 2103423 04

WG/AZ

01/03/95

OK

50.00

2 16 12

Subject: AFFIDAVITS OF ASSESSMENT WORK (10)

Applicant:
STEAMBOAT JACK MINING CO
RICHARD BRAND TRUSTEE
RT. 1 BOX 368W
SANGER TEXAS 76266

SAME MO. # 46013141-7

Remitter:

Assignor:

LEASE MANAGEMENT DATA NEW UPDATE PAYMENT

ORIGINAL SERIAL NO.	ASG.	TYPE	ST.	CTY.	FUND SYMBOL	ACRES/UNITS	RATE
AMC 268087, ET AL							

AMOUNT	ANV. DATE	EXP. DATE	BILL CYC.	S/C	DISTRICT	NEXT BILL	MISC. DATA	U of M	ACTUAL UNITS

ASSIGNMENT SERIAL NO.	ASG.	TYPE	ST.	CTY.	FUND SYMBOL	ACRES/UNITS	RATE

AMOUNT	ANV. DATE	EXP. DATE	BILL CYC.	S/C	DISTRICT	NEXT BILL	MISC. DATA	U of M	ACTUAL UNITS

APPLY REMITTANCE

ACTION	FUND SYMBOL	CTY.	AMOUNT
FILING FEE			
RENTAL			
UNEARNED			
REFUND			
TOTAL			
AMOUNT DUE			

Remarks: 268087-96

BY: _____ DATE: _____

- Lease in Escrow?
- KGS? Of Interest?
- Auto Escalates? Operating Rights?
- Auto Renew? Operator
- Bond Filed?

FOR MMS USE ONLY		
BILLEE		FOREST REFUGE
NUMBER		
OCS SECTION		
CODE		

9000 ARIZONA
TUCSON, ARIZONA
DEC 30 '94

AZ-3850-1 (July 1992)

Return Document to:

For BLM Use Only

Barbarossa Mining Co.
Michael Lee, Trustee
602 Nantucket Cr.
Richardson, Texas 75080

2680 03
259412
277715

Telephone # ()-

CHECK ONE

AFFIDAVIT OF PERFORMANCE OF ANNUAL WORK

Also fill in ITEMS 1 through 9 and the reverse side of this document.

NOTICE OF INTENTION TO HOLD

I intend to hold the claim(s) /site(s) listed on the reverse side of this document for the calendar year 19___. Also fill in ITEMS 1 through 4 and ITEM 9.

NOTICES OF INTENTION TO HOLD ARE FOR MILL SITES AND TUNNEL SITES OR FOR MINING CLAIMS WHEN ASSESSMENT WORK HAS NOT BEEN DONE, REGARDLESS OF WHETHER THE ANNUAL ASSESSMENT HAS BEEN SUSPENDED, DEFERRED, OR NOT YET ACCRUED. THE FILING OF A NOTICE OF INTENTION TO HOLD SHALL NOT RELIEVE THE OWNER OF COMPLYING WITH FEDERAL AND STATE LAWS PERTAINING TO THE PERFORMANCE OF ANNUAL ASSESSMENT WORK. NOTICES OF INTENTION TO HOLD FOR MILL SITES OR TUNNEL SITES NEED NOT BE COUNTY RECORDED. FOR MINING CLAIMS THE FORM FILED WITH BLM MUST BE IDENTICAL TO THE ONE THAT WAS OR WILL BE FILED WITH THE COUNTY.

Evidence of Annual Assessment Work or a Notice of Intention to Hold must be filed each calendar year following the calendar year in which the Claim/site was located.

ALL CLAIMS LISTED ON A SINGLE AFFIDAVIT MUST BE CONTIGUOUS.

1. State of ~~Arizona~~ ^{Texas}, County of Dallas SS:
2. I, (Name) Michael Lee
3. Reside at (Address) 602 Nantucket Cr.
City Richardson, County Dallas, State Texas, Zip 75080

being duly sworn, deposes and says that he/she is a citizen of the United States, more than eighteen years of age, that all of the facts set forth in this affidavit/notice, subject to the provisions and penalties of 18 USC 1001 pertaining to the filing of false, fictitious, or fraudulent statements with the United States, are true and correct according to the best of my knowledge, information and belief.

4. Owner's Name and Address (If not shown in items 1-3 above) CHECK HERE IF THIS IS A CHANGE OF ADDRESS
Barbarossa Mining Co.
602 Nantucket Cr.
Richardson, Texas 75080

5. That I am personally acquainted with the mining claim(s). The work and improvements were made by and at the expense of the owner(s) of said claim(s). Said contiguous group of claims, listed on the reverse side of this document, are situated in the Troy Mining District, Gila County, Arizona

6. That between the dates starting at 12 o'clock noon on September 1, 19 93 and ending at 12 o'clock noon on September 1, 19 94 at least \$ 1,000.00 dollars worth of work and improvements were done and performed upon said claim(s) or upon one or more of a contiguous group of claims for the benefit of all, or wholly or partly outside of a contiguous group of claims for the benefit of all, not including the location work:

7. That the following persons were employed to perform the work and improvements described herein: ORO DE NEVADA INC.

8. That the work and improvements performed were: road repair, dozer and grader dirt work

9. Dated 12-28-94, Signature Michael Lee
 SUBSCRIBED AND SWORN TO before me, a Notary Public, this 28th day of December 19 94
 by John N. [Signature]
 Notary Public State of Texas
 MY COMMISSION EXPIRES 06-28-97

For BLM Use Only

This form is for the purpose of complying with the laws of the United States Department of the Interior, Bureau of Land Management and the State of Arizona pertaining to assessment work and/or a notice of intention to hold. 30 USC 28, 43 CFR 3833.2, ARS 27-208. Subject to Paperwork Reduction Act and Privacy Act statements available at the BLM AZ State Office. The form is not copyrighted. It may be reproduced without restriction.

If the claims/sites have consecutive BLM #'s and are in the same Township, Range and Section(s) they may be listed as follows:

SAMPLE 1-10 A MC 19640-49 Dkt/Pg # 1025/1-10 (or) 4N 20W 36
 RECORDING # 9106173-82

CLAIM/SITE NAME	SERIAL NUMBER	Dkt/Pg or Recording # of ORIGINAL LOCATION NOTICEI	TWN SHP	RNG	SEC(S)
1. <u>DSM #11-12</u>	<u>A MC 268073-74</u>	<u>699/66-67</u>	<u>T2S</u>	<u>R14E</u>	<u>25</u>
2. <u>Barbarossa #5-10</u>	<u>A MC 259416-21</u>	<u>675/572-82</u>	<u>T3S</u>	<u>R15E</u>	<u>31</u>
3. <u>Barbarossa #11-12</u>	<u>A MC 277715-16</u>	<u>721/508-509</u>	<u>T3S</u>	<u>R15E</u>	<u>31</u>
4.	A MC				
5.	A MC				
6.	A MC				
7.	A MC				
8.	A MC				
9.	A MC				
10.	A MC				
11.	A MC				
12.	A MC				
13.	A MC				
14.	A MC				
15.	A MC				
16.	A MC				
17.	A MC				
18.	A MC				
19.	A MC				
20.	A MC				
21.	A MC				
22.	A MC				
23.	A MC				
24.	A MC				
25.	A MC				
26.	A MC				
27.	A MC				
28.	A MC				
29.	A MC				
30.	A MC				

FILE WITH: Bureau of Land Management, 3707 North 7th Street, P. O. Box 16563, Phoenix, Arizona 85011 and the respective county recorder, ON OR BEFORE DECEMBER 30th (NOT THE 31st).
BLM REQUIRES A \$5.00 NONREFUNDABLE SERVICE CHARGE FOR EACH MINING CLAIM, MILL SITE OR TUNNEL SITE. ANNUAL FILINGS THAT ARE NOT ACCOMPANIED BY PROPER SERVICE CHARGES WILL BE RETURNED WITHOUT FURTHER ACTION BY BLM.

UNITED STATES
DEPARTMENT OF THE INTERIOR
BUREAU OF LAND MANAGEMENT

RECEIPT AND ACCOUNTING ADVICE

NO. **2103422**

WG/AZ

01/03/95

Subject: **AFFIDAVITS OF ASSESSMENT WORK (10)**

2 15 12

50.00

Applicant:

**BARBAROSSA MINING CO
MICHAEL LEE, TRUSTEENING CO
602 NANTUCKET CR.
RICHARDSON TEXAS 75080**

SAME MO. # 46013139-0

Remitter:

Assignor:

LEASE MANAGEMENT DATA										
<input type="checkbox"/> NEW <input type="checkbox"/> UPDATE <input type="checkbox"/> PAYMENT										
ORIGINAL SERIAL NO.	ASG.	TYPE	ST.	CTY.	FUND SYMBOL			ACRES/UNITS	RATE	
AMC 268073, ET AL										
AMOUNT	ANV. DATE	EXP. DATE	BILL CYC.	S/C	DISTRICT	NEXT BILL	MISC. DATA	U of M	ACTUAL UNITS	
ASSIGNMENT SERIAL NO.	ASG.	TYPE	ST.	CTY.	FUND SYMBOL			ACRES/UNITS	RATE	
AMOUNT	ANV. DATE	EXP. DATE	BILL CYC.	S/C	DISTRICT	NEXT BILL	MISC. DATA	U of M	ACTUAL UNITS	

APPLY REMITTANCE			
ACTION	FUND SYMBOL	CTY.	AMOUNT
FILING FEE			
RENTAL			
UNEARNED			
REFUND			
TOTAL			
AMOUNT DUE			

Remarks:

268073-4
259416-21
277715-16

BY:

DATE:

Lease in Escrow?
 KGS?
 Auto Escalates?
 Auto Renew?

Of Interest?
 Operating Rights?
 Operator
 Bond Filed?

FOR MMS USE ONLY

BILLEE	FOREST REFUGE
NUMBER	
OCS SECTION	
CODE	

RECEIVED
BLM/ARIZONA

DEC 30 1994

9:00 AM
PHOENIX, ARIZONA

Return Document to:

Perry Litton, Trustee
Lode Mining Claims Co.
1301 W. Hwy. 407 #210 LB242
Lewisville, Texas 75067

Telephone # (817) 792-0808

For BLM Use Only

AZ-3850-1 (July 1992)

259412
268063 ✓

CHECK
ONE

AFFIDAVIT OF PERFORMANCE OF ANNUAL WORK

Also fill in ITEMS 1 through 9 and the reverse side of this document.

NOTICE OF INTENTION TO HOLD

I intend to hold the claim(s) /site(s) listed on the reverse side of this document for the calendar year 19____. Also fill in ITEMS 1 through 4 and ITEM 9.

NOTICES OF INTENTION TO HOLD ARE FOR MILL SITES AND TUNNEL SITES OR FOR MINING CLAIMS WHEN ASSESSMENT WORK HAS NOT BEEN DONE, REGARDLESS OF WHETHER THE ANNUAL ASSESSMENT HAS BEEN SUSPENDED, DEFERRED, OR NOT YET ACCRUED. THE FILING OF A NOTICE OF INTENTION TO HOLD SHALL NOT RELIEVE THE OWNER OF COMPLYING WITH FEDERAL AND STATE LAWS PERTAINING TO THE PERFORMANCE OF ANNUAL ASSESSMENT WORK. NOTICES OF INTENTION TO HOLD FOR MILL SITES OR TUNNEL SITES NEED NOT BE COUNTY RECORDED. FOR MINING CLAIMS THE FORM FILED WITH BLM MUST BE IDENTICAL TO THE ONE THAT WAS OR WILL BE FILED WITH THE COUNTY.

Evidence of Annual Assessment Work or a Notice of Intention to Hold must be filed each calendar year following the calendar year in which the Claim/site was located.

ALL CLAIMS LISTED ON A SINGLE AFFIDAVIT MUST BE CONTIGUOUS.

1. State of ~~Arizona~~ ^{Texas} County of ~~XXXXX~~ ^{Dallas} ss:
2. I, (Name) Perry Litton, Trustee for Lode Mining Claims Co.
3. Reside at (Address) 1301 W, Hwy. 407 #201 LB242
City Lewisville, County Denton, State Texas, Zip 75067

being duly sworn, deposes and says that he/she is a citizen of the United States, more than eighteen years of age, that all of the facts set forth in this affidavit/notice, subject to the provisions and penalties of 18 USC 1001 pertaining to the filing of false, fictitious, or fraudulent statements with the United States, are true and correct according to the best of my knowledge, information and belief.

4. Owner's Name and Address (If not shown in items 1-3 above) CHECK HERE IF THIS IS A CHANGE OF ADDRESS
Lode Mining Claims Co.
1301 W. Hwy. 407 #201 LB242
Lewisville, Texas 75067

5. That I am personally acquainted with the mining claim(s). The work and improvements were made by and at the expense of the owner(s) of said claim(s). Said contiguous group of claims, listed on the reverse side of this document, are situated in the Troy Mining District, Gila/Pinal County, Arizona

6. That between the dates starting at 12 o'clock noon on September 1, 19 93 and ending at 12 o'clock noon on September 1, 19 94 at least \$ 1,000.00 dollars worth of work and improvements were done and performed upon said claim(s) or upon one or more of a contiguous group of claims for the benefit of all, or wholly or partly outside of a contiguous group of claims for the benefit of all, not including the location work.

7. That the following persons were employed to perform the work and improvements described herein: Oro De Nevada Incorporated

8. That the work and improvements performed were: Dirt work; bull dozer repair of roads


9. Dated 12/29/94, Signature [Signature]
SUBSCRIBED AND SWORN TO before me, a Notary Public, this 29th day of December 19 94
by Rachel Carter

Notary Public State of Texas
MY COMMISSION EXPIRES May 6, 1996

For BLM Use Only

This form is for the purpose of complying with the laws of the United States Department of the Interior, Bureau of Land Management and the State of Arizona pertaining to assessment work and/or a notice of intention to hold. 30 USC 28, 43 CFR 3833.2, ARS 27-208. Subject to Paperwork Reduction Act and Privacy Act statements available at the BLM AZ State Office. The form is not copyrighted. It may be reproduced without restriction.

ENTERED IN COMPUTER
2/8/95 YMA



If the claims/sites have consecutive BLM #'s and are in the same Township, Range and Section(s) they may be listed as follows:

SAMPLE 1-10 A MC 19640-49 Dkt/Pg # 1025/1-10 (or) 4N 20W 36
 RECORDING # 9106173-82

CLAIM/SITE NAME	SERIAL NUMBER	Dkt/Pg or Recording # of ORIGINAL LOCATION NOTICE!	TWN SHP	RNG	SEC(S)
1. Barbarossa #1-4	A MC 259412-15	675/564-70	T3S	R15E	31
2. Barbarossa A	A MC 268075	699/53	T4S	R15E	6
3. Barbarossa B	A MC 268076	699/54	T4S	R14E, R15E	1, 6
4. Barbarossa C	A MC 268077	699/55	T4S	R14E	1
5. Barbarossa D-F	A MC 268078-80	1430/851-853	T4S	R14E	1
6.	A MC				
7.	A MC				
8.	A MC				
9.	A MC				
10.	A MC				
11.	A MC				
12.	A MC				
13.	A MC				
14.	A MC				
15.	A MC				
16.	A MC				
17.	A MC				
18.	A MC				
19.	A MC				
20.	A MC				
21.	A MC				
22.	A MC				
23.	A MC				
24.	A MC				
25.	A MC				
26.	A MC				
27.	A MC				
28.	A MC				
29.	A MC				
30.	A MC				

FILE WITH: Bureau of Land Management, 3707 North 7th Street, P. O. Box 16563, Phoenix, Arizona 85011 and the respective county recorder, ON OR BEFORE DECEMBER 30th (NOT THE 31st). BLM REQUIRES A \$5.00 NONREFUNDABLE SERVICE CHARGE FOR EACH MINING CLAIM, MILL SITE OR TUNNEL SITE. ANNUAL FILINGS THAT ARE NOT ACCOMPANIED BY PROPER SERVICE CHARGES WILL BE RETURNED WITHOUT FURTHER ACTION BY BLM.

UNITED STATES
DEPARTMENT OF THE INTERIOR
BUREAU OF LAND MANAGEMENT

RECEIPT AND ACCOUNTING ADVICE

NO. **2103424**

Subject:

AFFIDAVITS OF ASSESSMENT WORK (10)

WG/AZ

01/03/95

Applicant:

PERRY LITTON TRUSTEE
LODE MINING CLAIMS CO.
1301 W HWY 407 # 210 LB242
LEWISVILLE TEXAS 75067

Remitter: SAME MO. # 46013140-8
817-792-0808

2 17 12

OK
50.00

Assignor:

LEASE MANAGEMENT DATA NEW UPDATE PAYMENT

ORIGINAL SERIAL NO.	ASG.	TYPE	ST.	CTY.	FUND SYMBOL	ACRES/UNITS	RATE
AMC 259412, ET AL							

AMOUNT	ANV. DATE	EXP. DATE	BILL CYC.	S/C	DISTRICT	NEXT BILL	MISC. DATA	U of M	ACTUAL UNITS

ASSIGNMENT SERIAL NO.	ASG.	TYPE	ST.	CTY.	FUND SYMBOL	ACRES/UNITS	RATE

AMOUNT	ANV. DATE	EXP. DATE	BILL CYC.	S/C	DISTRICT	NEXT BILL	MISC. DATA	U of M	ACTUAL UNITS

APPLY REMITTANCE			
ACTION	FUND SYMBOL	CTY.	AMOUNT
FILING FEE			
RENTAL			
UNEARNED			
REFUND			
TOTAL			
AMOUNT DUE			

Remarks:

259412-15
268075-80

BY:

DATE:

Lease in Escrow?
 KGS?
 Auto Escalates?
 Auto Renew?

Of Interest?
 Operating Rights?
 Operator
 Bond Filed?

FOR MMS USE ONLY

BILLEE NUMBER	OCS SECTION CODE	FOREST REFUGE

268063
259412
277715

10 Claims
50.00
203

This instrument was recorded at the request of:

Bill Weesner, Trustee
Barbarossa Mining Company
c/o 746 3rd Ave, C.C.M.
Miami, Arizona 85531

The recording official is directed to return this instrument or a copy to the above person.

Space Reserved for Recording Information


QUITCLAIM DEED

KNOW ALL MEN BY THESE PRESENTS:

That Oro De Nevada Incorporated, a corporation organized under the laws of the state of Arizona, for the consideration of Twenty Dollars and other valuable and sufficient consideration, does hereby release, remise, and forever quitclaim unto Barbarossa Mining Company, a trust organized under the laws of the state of Nevada, all right, title and interest in and to all that certain property situated in Gila County, State of Arizona, recorded in official records and described as follows:

CLAIM NAME	BOOK	PAGE	Section	Township	Range	BLM Serial No.	Rent PS	73
DSM #11	699	66	25	T2S	R14E	AMC #268073	"	"
DSM #12	699	67	25	T2S	R14E	AMC #268074	"	"
Barbarossa #5	675	572	31	T3S	R15E	AMC #259416	"	"
Barbarossa #6	675	574	31	T3S	R15E	AMC #259417	"	"
Barbarossa #7	675	576	31	T3S	R15E	AMC #259418	"	"
Barbarossa #8	675	578	31	T3S	R15E	AMC #259419	"	"
Barbarossa #9	675	580	31	T3S	R15E	AMC #259420	"	"
Barbarossa #10	675	582	31	T3S	R15E	AMC #259421	"	"
Barbarossa #11	721	508	31	T3S	R15E	AMC #277715	"	"
Barbarossa #12	721	509	31	T3S	R15E	AMC #277716	"	"

ORO DE NEVADA, INCORPORATED


JEFFREE SLYE-NELSON, CHAIRMAN


RECEIVED
BLM AZ STATE OFFICE
PHOENIX, ARIZONA
AUG 19 9 17 AM '94

ACKNOWLEDGMENT

State of Texas §
County of Dallas §

SUBSCRIBED TO, before me, the undersigned Notary Public, this 16th day of August, 1994, by Jeffrey Slye-Nelson, Chairman of Oro De Nevada, Incorporated.

My commission expires:
06-28-97


Notary Public, State of Texas

ENTERED IN COMPUTER

305 74 JMH [Signature]

268063

This instrument was recorded at the request of:

Klem Kalberer, Trustee
Dripping Springs Mining &
Development Company
c/o 3415 Westminster
Dallas, Texas

10 Claims
\$50.00
Baf

The recording official is directed to return this instrument or a copy to the above person.

Space Reserved for Recording Information

QUITCLAIM DEED

KNOW ALL MEN BY THESE PRESENTS:

That Oro De Nevada Incorporated, a corporation organized under the laws of the state of Arizona, for the consideration of Twenty Dollars and other valuable and sufficient consideration, does hereby release, remise, and forever quitclaim unto Dripping Springs Mining & Development Company, a trust organized under the laws of the state of Nevada, all right, title and interest in and to all that certain property situated in Pinal County, State of Arizona, recorded in official records and described as follows:

CLAIM NAME	BOOK	PAGE	Section	Township	Range	BLM Serial No.	Rent Pd 93 & 94
Barbarossa G	1430	854	1	T4S	R14E	AMC #268081	" "
Barbarossa H	1430	855	1	T4S	R14E	AMC #268082	" "
Barbarossa I	1430	856	1	T4S	R14E	AMC #268083	" "
Barbarossa J	1430	857	12	T4S	R14E	AMC #268084	" "
Barbarossa K	1430	858	12	T4S	R14E	AMC #268085	" "
Barbarossa L	1430	859	12	T4S	R14E	AMC #268086	" "
Barbarossa W	1430	865	1	T4S	R14E	AMC #268097	" "
Barbarossa X	1430	866	1	T4S	R14E	AMC #268098	" "
Barbarossa Y	1430	867	1	T4S	R14E	AMC #268099	" "
Barbarossa Z	1430	868	1	T4S	R14E	AMC #268100	" "

ORO DE NEVADA, INCORPORATED

William K. Weesner
WILLIAM K. WEESNER, PRESIDENT

RECEIVED
B.L.M. AZ STATE OFFICE
Aug 19 9 17 AM '94
PHOENIX, ARIZONA

ACKNOWLEDGMENT

State of Arizona §
County of Gila §

SUBSCRIBED TO, before me, the undersigned Notary Public, this 19th day of August, 1994, by William K. Weesner, President of Oro De Nevada, Incorporated.

My commission expires:
August 18, 1996

Maria J. Hernandez
Notary Public, State of Arizona

ENTERED IN COMPUTER
8/25/94 [initials]

268063

10 Claims
\$50.00
Bay

This instrument was recorded at the request of:

Jon A. Stieben, Trustee
DSM Mining & Development Company
c/o P.O. Box 1716
Grapevine, Texas 76051

The recording official is directed to return this instrument or a copy to the above person. Space Reserved for Recording Information

QUITCLAIM DEED

KNOW ALL MEN BY THESE PRESENTS:

That Oro De Nevada Incorporated, a corporation organized under the laws of the state of Arizona, for the consideration of Twenty Dollars and other valuable and sufficient consideration, does hereby release, remise, and forever quitclaim unto DSM Mining & Development Company, a trust organized under the laws of the state of Nevada, all right, title and interest in and to all that certain property situated in Gila County, State of Arizona, recorded in official records and described as follows:

CLAIM NAME	BOOK	PAGE	Section	Township	Range	BLM Serial No.	Rent Pd 73 F 94
DSM #1	699	56	25	T2S	R14E	AMC #268063	" "
DSM #2	699	57	25	T2S	R14E	AMC #268064	" "
DSM #3	699	58	25	T2S	R14E	AMC #268065	
DSM #4	699	59	25	T2S	R14E	AMC #268066	
DSM #5	699	60	25	T2S	R14E	AMC #268067	
DSM #6	699	61	25	T2S	R14E	AMC #268068	
DSM #7	699	62	25	T2S	R14E	AMC #268069	
DSM #8	699	63	25	T2S	R14E	AMC #268070	
DSM #9	699	64	25	T2S	R14E	AMC #268071	
DSM #10	699	65	25	T2S	R14E	AMC #268072	

ORO DE NEVADA, INCORPORATED

William K. Weesner
WILLIAM K. WEESNER, PRESIDENT

RECEIVED
BLM, AZ STATE OFFICE
AUG 19 9 17 AM '94
PHOENIX, ARIZONA

ACKNOWLEDGMENT

State of Arizona §
County of Gila §

SUBSCRIBED TO, before me, the undersigned Notary Public, this 19th day of August, 1994, by William K. Weesner, President of Oro De Nevada, Incorporated.

My commission expires:
August 18, 1996

Maria J. Hernandez
Notary Public, State of Arizona

ENTERED IN COMPUTER
08/25/94 mt JR

268063

10 Claims

\$50.00
Baf

This instrument was recorded at the request of:

Jeffree Slye-Nelson, Trustee
Steamboat Jack Mining Company
c/o 13410 Preston Rd., Suite 133
Dallas, Texas

The recording official is directed to return this instrument or a copy to the above person.

Space Reserved for Recording Information

QUITCLAIM DEED

KNOW ALL MEN BY THESE PRESENTS:

That Oro De Nevada Incorporated, a corporation organized under the laws of the state of Arizona, for the consideration of Twenty Dollars and other valuable and sufficient consideration, does hereby release, remise, and forever quitclaim unto Steamboat Jack Mining Company, a trust organized under the laws of the state of Nevada, all right, title and interest in and to all that certain property situated in Pinal County, State of Arizona, recorded in official records and described as follows:

<u>CLAIM NAME</u>	<u>BOOK</u>	<u>PAGE</u>	<u>Section</u>	<u>Township</u>	<u>Range</u>	<u>BLM Serial No.</u>	<u>Rent Pd</u> 93794
Barbarossa M	1430	860	12	T4S	R14E	AMC #268087	" "
Barbarossa N	1430	861	12,13	T4S	R14E	AMC #268088	" "
Barbarossa O	1430	862	12,13	T4S	R14E	AMC #268089	" "
Barbarossa P	1430	863	13	T4S	R14E	AMC #268090	" "
Barbarossa Q	1430	864	13	T4S	R14E	AMC #268091	" "
Barbarossa R	1430	823	13	T4S	R14E	AMC #268092	" "
Barbarossa S	1446	824	13	T4S	R14E	AMC #268093	" "
Barbarossa T	1446	825	13	T4S	R14E	AMC #268094	" "
Barbarossa U	1446	826	13	T4S	R14E	AMC #268095	" "
Barbarossa V	1446	827	13	T4S	R14E	AMC #268096	" "

ORO DE NEVADA, INCORPORATED

William K. Weesner
WILLIAM K. WEESNER, PRESIDENT

RECEIVED
B.L.M. AZ STATE OFFICE
AUG 19 9 17 AM '94
PHOENIX, ARIZONA

ACKNOWLEDGMENT

State of Arizona §
County of Gila §

SUBSCRIBED TO, before me, the undersigned Notary Public, this 19th day of August, 1994, by William K. Weesner, President of Oro De Nevada, Incorporated.

My commission expires:

August 19, 1996

Maia S. Hernandez
Notary Public, State of Arizona

ENTERED IN COMPUTER

8/25/94 mt [Signature]

10 268063 704
259412
277715

TO: BUREAU OF LAND MANAGEMENT
ARIZONA STATE OFFICE
3707 NORTH 7TH STREET
P.O. BOX 16563
PHOENIX, AZ 85011

OWNERS NAME & ADDRESS:
Oro De Nevada, Inc.
P.O. Box 1126
Globe, Arizona

RECEIVED
BLM, AZ STATE OFFICE
AUG 30 4 08 PM '93
PHOENIX, ARIZONA

DATE OF THE YEARS THAT YOUR FILING FOR:

1993
1994

NAME OF CLAIM

AMC NUMBERS

1. Barbarosa	I	268083
2. Barbarosa	J	268084
3. Barbarosa	K	268085
4. Barbarosa	L	268086
5. Barbarosa	M	268087
6. Barbarosa	N	268088
7. Barbarosa	O	268089
8. Barbarosa	P	268090
9. Barbarosa	Q	268091
10. Barbarosa	R	268092
11. Barbarosa	S	268093
12. Barbarosa	T	268094
13. Barbarosa	U	268095
14. Barbarosa	V	268096
15. Barbarosa	W	268097
16. Barbarosa	X	268098
17. Barbarosa	Y	268099
18. Barbarosa	Z	268100
19.		
20.		

93 + 94
ENTERED IN COMPUTER

10/20/93 704

Call 1-26-94
E. S. S. S.

2 pages

SIGNATURE OF OWNER:

Jeffrey Lynn Nelson, Chairman
What procedure

~~AMC 259412~~
~~277715~~

TO: BUREAU OF LAND MANAGEMENT
ARIZONA STATE OFFICE
3707 NORTH 7TH STREET
P.O. BOX 16563
PHOENIX, AZ 85011

OWNERS NAME & ADDRESS:
Oro De Nevada, Inc.
P.O. Box 1126
Globe, Arizona

RECEIVED
B.L.M. AZ STATE OFFICE
AUG 30 4 08 PM '93
PHOENIX, ARIZONA

DATE OF THE YEARS THAT YOUR FILING FOR:
1993
1994

NAME OF CLAIM

AMC NUMBERS

- | | |
|-------------------|--------------------------|
| 1. Barbarosa #1 | 259412 |
| 2. Barbarosa #2 | 259413 |
| 3. Barbarosa #3 | 259414 |
| 4. Barbarosa #4 | 259415 |
| 5. Barbarosa #5 | 259416 |
| 6. Barbarosa #6 | 259417 |
| 7. Barbarosa #7 | 259418 |
| 8. Barbarosa #8 | 259419 |
| 9. Barbarosa #9 | 259420 |
| 10. Barbarosa #10 | 259421 |
| 11. Barbarosa #11 | 277715 |
| 12. Barbarosa #12 | 277716 |
| 13. Barbarosa A | 277716 268075 |
| 14. Barbarosa B | 268076 |
| 15. Barbarosa C | 268077 |
| 16. Barbarosa D | 268078 |
| 17. Barbarosa E | 268079 |
| 18. Barbarosa F | 268080 |
| 19. Barbarosa G | 268081 |
| 20. Barbarosa H | 268082 |

SIGNATURE OF OWNER:

Jeffrey Lynn Johnson
Chairman
Without Prejudice

UNITED STATES
DEPARTMENT OF THE INTERIOR
BUREAU OF LAND MANAGEMENT

RECEIPT AND ACCOUNTING ADVICE

NO. 2025744 04

RS/AZ 08/30/93

Subject: CLAIM RENTAL FEE 1993 & 1994 (38)
TRANSFER OF INTEREST (38)

2 151 13 7,600.00
2 151 12 190.00

Separated

Applicant: DRO DE NEVADA, INC.
P.O. BOX 1126
GLOBE, AZ 85501

SAME - CK #1623

Remitter:

Assignor:

LEASE MANAGEMENT DATA									
<input type="checkbox"/> NEW <input type="checkbox"/> UPDATE <input type="checkbox"/> PAYMENT									
ORIGINAL SERIAL NO.	ASG.	TYPE	ST.	CTY.	FUND SYMBOL			ACRES/UNITS	RATE
AMC 268083, ET AL									
AMOUNT	ANV. DATE	EXP. DATE	BILL CYC.	S/C	DISTRICT	NEXT BILL	MISC. DATA	U of M	ACTUAL UNITS
ASSIGNMENT SERIAL NO.	ASG.	TYPE	ST.	CTY.	FUND SYMBOL			ACRES/UNITS	RATE
AMOUNT	ANV. DATE	EXP. DATE	BILL CYC.	S/C	DISTRICT	NEXT BILL	MISC. DATA	U of M	ACTUAL UNITS

APPLY REMITTANCE			
ACTION	FUND SYMBOL	CTY.	AMOUNT
FILING FEE			
RENTAL			
UNEARNED			
REFUND			
TOTAL			
AMOUNT DUE			

Remarks:

BY: _____ DATE: _____

- Lease in Escrow?
- KGS? Of Interest?
- Auto Escalates? Operating Rights?
- Auto Renew? Operator
- Bond Filed?

FOR MMS USE ONLY		
BILLEE	FOREST REFUGE	
NUMBER		
OCS SECTION		
CODE		

268063

SR

Bureau of Land Management
Arizona State Office
3707 North 7th Street
Phoenix, Arizona 85014

ORO De Nevada inc. (602) 425-7886
P.O. Box 1126
Globe ARIZ. 85502

- | | |
|----------|------|
| A.M.C. # | |
| 268063 | # 1 |
| 268064 | # 2 |
| 268065 | # 3 |
| 268066 | # 4 |
| 268067 | # 5 |
| 268068 | # 6 |
| 268069 | # 7 |
| 268070 | # 8 |
| 268071 | # 9 |
| 268072 | # 10 |
| 268073 | # 11 |
| 268074 | # 12 |

D.S.M. Claims

RECEIVED
BLM AZ STATE OFFICE
Aug 26 1 25 PM '93
PHOENIX, ARIZONA

1993 & 1994 Rental
Danny Murphy (Treasurer)

93 + 94
ENTERED IN COMPUTER

SEP 24 1993 - *Arvio* ck *mtt*

UNITED STATES
DEPARTMENT OF THE INTERIOR
BUREAU OF LAND MANAGEMENT

RECEIPT AND ACCOUNTING ADVICE

NO. 2044684 04

RS/AZ 08/26/93

Subject: CLAIM RENTAL FEE 1993 & 1994 (12) 2 81 13 2,400.00

Applicant:
ORO DE NEVADA, INC.
P.O. BOX 1126
GLOBE, AZ 85502

Remitter: SAME - CHECK #1612
602-425-7886

Assignor:

LEASE MANAGEMENT DATA									
<input type="checkbox"/> NEW <input type="checkbox"/> UPDATE <input type="checkbox"/> PAYMENT									
ORIGINAL SERIAL NO.	ASG.	TYPE	ST.	CTY.	FUND SYMBOL			ACRES/UNITS	RATE
AMC 268063-268074									
AMOUNT	ANV. DATE	EXP. DATE	BILL CYC.	S/C	DISTRICT	NEXT BILL	MISC. DATA	U of M	ACTUAL UNITS
ASSIGNMENT SERIAL NO.	ASG.	TYPE	ST.	CTY.	FUND SYMBOL			ACRES/UNITS	RATE
AMOUNT	ANV. DATE	EXP. DATE	BILL CYC.	S/C	DISTRICT	NEXT BILL	MISC. DATA	U of M	ACTUAL UNITS

APPLY REMITTANCE

ACTION	FUND SYMBOL	CTY.	AMOUNT
FILING FEE			
RENTAL			
UNEARNED			
REFUND			
TOTAL			
AMOUNT DUE			

Remarks:

BY: _____ DATE: _____

- Lease in Escrow?
- KGS? Of Interest?
- Auto Escalates? Operating Rights?
- Auto Renew? Operator
- Bond Filed?

FOR MMS USE ONLY	
BILLEE NUMBER	FOREST REFUGE
OCS SECTION CODE	

STATE OF ARIZONA, County of Gila, as;

I do hereby certify that the within instrument was filed and recorded at request of Frank Lynn

Date Dec. 15, 1992 Time 10:45 A.M., Docket 892 Official Records Page 750

Records of Gila County, Arizona.

WITNESS my hand and official seal the day and year first above written.

Linda Haught Ortega County Recorder

By Connie D. League Deputy

FRANK Lynn
3929 E. MAIN, Unit #32
MESA, AZ 85206

AFFIDAVIT OF PERFORMANCE OF ANNUAL WORK

State of ARIZONA }
County of GILA } ss

259412
268075
277715

RECEIVED
BLM
DEC 18 10 16 AM 1992
PHOENIX, ARIZONA

1. FRANK LYNN *SR*
Name 3929 E. Main, Unit #32
Address Mesa AZ 85206
City Mesa State AZ Zip 85206

being duly sworn according to law deposes and says that they are a citizen of the United States more than eighteen years of age and that all of the facts set forth in this affidavit are true and correct according to the best of their knowledge, information and belief.

The Notices of Location for the following named claim(s) are recorded in GILA County, and have been assigned the following Bureau of Land Management serial numbers:

CLAIM NAME:	Recorded in Official Records Of <u>GILA</u> County,	BLM SERIAL NUMBER:
	BOOK: PAGE: Section Township Range.	
Barbarossa One	675 564 31 T3S R15E	AMC 259412
Two	" 566 " " "	13
Three	" 568 " " "	14
Four	" 570 " " "	15
Five	" 572 " " "	16
Six	" 574 " " "	17
Seven	" 576 " " "	18
Eight	" 578 " " "	19
Nine	" 580 " " "	20
Ten	" 582 " " "	21
#11	721 508 " " "	277715
#12	721 509 " " "	16
A	699 53 6 T4S R15E	268075
B	" 54 1&6 " R14&15E	76
C	" 55 1 " R14E	77

That between the dates of January 13, 1992 and Aug 28, 1992

at least Fifteen Hundred & Seventy-Five & no/100 (\$ 1,575.00) dollars worth of work and improvements were done and performed upon this claim not including location work.

The work and improvements were made by and at the expense of FRANK LYNN

owners of the mine for the purpose of complying with the laws of the United States pertaining to assessments or annual work.

The work and improvements done were sampling of various tunnels, drifts dumps and areas along ore body structure lines, then testing for leach compounds, flo=sheets, assay, spectro and atomic absorbsion.

Dated 12/14 1992 Frank Lynn Signature

Subscribed to and sworn before me, a Notary Public, this 14th day of December 1992, by Frank Lynn

My Commission expires Aug. 4, 1993

Barbara S Bell

259
2680
2777
15
B4

STATE OF ARIZONA, County of Gila, as;

I do hereby certify that the within instrument was filed and recorded at request of Frank Lynn

268063 se

Date Dec. 15, 1992 Time 10:45 A.M. Docket 892 Official Records Page 751

Records of Gila County, Arizona.

WITNESS my hand and official seal the day and year first above written.

Linda Haight Ortega County Recorder

By Connie J. League Deputy

AFFIDAVIT OF PERFORMANCE OF ANNUAL WORK

State of ARIZONA

County of GILA

ss

FRANK LYNN

1.

Name: 3929 E. Main, Unit #32
Address: Mesa AZ 85206
City State Zip

RECEIVED
BLM AZ STATE OFFICE
PHOENIX, ARIZONA
DEC 15 10 45 AM '92

being duly sworn according to law deposes and says that they are a citizen of the United States more than eighteen years of age and that all of the facts set forth in this affidavit are true and correct according to the best of their knowledge, information and belief.

The Notices of Location for the following named claim(s) are recorded in GILA County, ARIZONA, and have been assigned the following Bureau of Land Management serial numbers:

Table with columns: CLAIM NAME, Recorded in Official Records Of GILA County, BLM SERIAL NUMBER. Rows include D.S.M. #1-12 with corresponding book, page, section, township, range, and serial numbers.

That between the dates of January 13, 1992 and Aug 28, 1992 at least Twelve Hundred, Eighty-Eight no/100 (\$1,288.00) dollars worth of work and improvements were done and performed upon this claim not including location work.

The work and improvements were made by and at the expense of FRANK LYNN

owners of the mine for the purpose of complying with the laws of the United States pertaining to assessments or annual work.

The work and improvements done were sampling of various tunnels, drifts, dumps and areas along ore body structure lines, then testing for leach compounds, flo-sheet, assay, spectro and atomic absorpsion.

Dated 12/14 1992

Frank Lynn Signature

Subscribed to and sworn before me, a Notary Public, this 14th day of December 19 92, by Frank Lynn

My Commission expires My commission expires Aug. 4, 1993

Notary Public Seal

2680 12/15/92

This instrument was recorded at req[redacted] of:

FRANK LYNN
3929 E. Main, #32
Mesa, Arizona, 85206

Date 12-15-92
Dkt 1874 Pg 454
Fee # _____

The recording official is directed to return this instrument or a copy to the above person.

Space Reserved For Recording Information

AFFIDAVIT OF PERFORMANCE OF ANNUAL WORK

State of ARIZONA }
County of PINAL } ss

RECEIVED
BLM AZ STATE OFFICE
PHOENIX, ARIZONA
DEC 16 10 16 AM '92

1. FRANK LYNN
Name
3929 E. Main, #32
Address
Mesa AZ 85206
City State Zip

being duly sworn according to law deposes and says that they are a citizen of the United States more than eighteen years of age and that all of the facts set forth in this affidavit are true and correct according to the best of their knowledge, information and belief.

The Notices of Location for the following named claim(s) are recorded in PINAL County, ARIZONA, and have been assigned the following Bureau of Land Management serial numbers:

CLAIM NAME:	Recorded in Official Records Of, <u>PINAL</u> County,	BLM SERIAL NUMBER:
	BOOK: PAGE: Section Township Range.	
Barbarossa D	1430 851 1 T4S R14E	AMC 268078
E	" 852 1 " "	79
F	" 853 1 " "	80
G	" 854 1 " "	81
H	" 855 1 " "	82
I	" 856 1 " "	83
W	" 865 1 " "	97
X	" 866 1 " "	98
Y	" 867 1 " "	99
Z	" 868 1 " "	268100

That between the dates of January 14, 1992 and Aug 25, 1992 at least One Thousand, Fifty-Five no/100 (\$ 1,055.00) dollars worth of work and improvements were done and performed upon this claim not including location work.

The work and improvements were made by and at the expense of FRANK LYNN

_____, owners of the mine for the purpose of complying with the laws of the United States pertaining to assessments or annual work.

The work and improvements done were sampling of various tunnels, drifts dumps and areas along ore body structure lines, then testing for leach compounds, flo-sheets, assay, spectro and atomic absorbsion.

Dated 12/14 1992 Frank Lynn
FRANK LYNN Signature

Subscribed to and sworn before me, a Notary Public, this 14th day of December 1992, by Frank Lynn

My Commission expires Aug. 4, 1993
My Commission expires _____
Rosemarie S. Bell
Notary Public 10
Box

This instrument was recorded at request of:

FRANK LYNN
3929 E. Main, #32
Mesa, AZ 85206

Date: 12-15-92
Doc: 1874 Pg: 455
Fee: _____

The recording official is directed to return this instrument or a copy to the above person.

Space Reserved For Recording Information

AFFIDAVIT OF PERFORMANCE OF ANNUAL WORK

State of ARIZONA }
County of PINAL } ss

RECEIVED
BLM AZ STATE OFFICE
DEC 18 10 16 AM '92
PHOENIX, ARIZONA

1. FRANK LYNN

3929 E. Main, Unit #32 Name

Mesa Address AZ 85206 Zip
City State

being duly sworn according to law deposes and says that they are a citizen of the United States more than eighteen years of age and that all of the facts set forth in this affidavit are true and correct according to the best of their knowledge, information and belief.

The Notices of Location for the following named claim(s) are recorded in PINAL County, ARIZONA, and have been assigned the following Bureau of Land Management serial numbers:

CLAIM NAME:	Recorded in Official Records Of <u>PINAL</u> County,	BLM SERIAL NUMBER:
	BOOK: PAGE: Section Township Range.	
Barbarossa	J 1430 857 12 T4S R14E	AMC 268084
	K " 858 12 " "	268085
	L " 859 12 " "	268086
	M " 860 12 " "	268087
	N " 861 12 & 13 " "	268088
	O " 862 12 & 13 " "	268089
	P " 863 13 " "	268090
	Q " 864 13 " "	268091
	R 1446 823 13 " "	268092
	S " 824 13 " "	268093
	T " 825 13 " "	268094
	U " 826 13 " "	268095
	V " 827 13 " "	268096

That between the dates of Mar 27, 1992 and Aug 15, 1992

at least Fourteen Hundred and Sixty-Six dollars (\$ 1466.00) dollars worth of work and improvements were done and performed upon this claim not including location work.

The work and improvements were made by and at the expense of Frank Lynn

_____, owners of the mine for the purpose of complying with the laws of the United States pertaining to assessments or annual work.

The work and improvements done were sampling of various tunnels, drifts, dumps and areas along ore body structure lines, then testing for leach compounds, flo-sheet, assay, spectro and atomic absorpsion.

Dated 12/14 1992 Frank Lynn Signature
FRANK LYNN

Subscribed to and sworn before me, a Notary Public, this 14th day of December, 1992, by Frank Lynn

My Commission expires Aug. 4, 1993 Rosemarie S. Bell Notary Public 13 Bot

Ron Murphy
Oro De Nevada
P.O. Box 1752
Globe, AZ 85502

268063
g

The recording official is directed to return this instrument or a copy to the above person.

Space Reserved For Recording Information

QUITCLAIM DEED

KNOW ALL MEN BY THESE PRESENTS:

That I(we), FRANK LYNN and THOMAS VAN SLAMBROUCK

the undersigned, for the consideration of Ten Dollars, and other valuable considerations, do hereby release, remise, and forever quitclaim unto ORO DE NEVADA

all right, title and interest in that certain property situated in GILA County, State of ARIZONA, and described as follows:

CLAIM NAME:	BOOK:	PAGE:	Section	Township	Range	B.L.M. SERIAL NUMBERS
D.S.M. #1	699	56	25	T38	R14E	AMC #268063
#2	"	57	25	"	"	64
#3	"	58	30 & 31	"	"	65
#4	"	59	30 & 31	"	"	66
#5	"	60	30 & 31	"	"	67
#6	"	61	30	"	"	68
#7	"	62	30	"	"	69
#8	"	63	30	"	"	70
#9	"	64	30	"	"	71
#10	"	65	30	"	"	72
#11	"	66	30	"	"	73
#12	"	67	30	"	"	74

Thomas Van Slambrouck
Frank Lynn

268063-268074

ENTERED IN COMPUTER
12-15-92 *gj* ®

RECEIVED
B.L.M. AZ STATE OFFICE
PHOENIX, ARIZONA
DEC 10 2 21 PM '92

ACKNOWLEDGMENT

State of ARIZONA)
County of MARICOPA) SS.

This QUIT CLAIM DEED was acknowledged before me, the undersigned Notary Public on this 13 day of November, 19 92,

by, Frank Lynn & Thomas Van Slambrouck



James R. Reiff
Notary Public

My Commission Expires: 4/14/93

10
Bob

500-1400+100
10:55 ck 1380

624653

e STATE OF ARIZONA, County of Gila, as;

I do hereby certify that the within instrument was filed and recorded at request of Ron Murphy

Date Nov. 30, 1992 Time 10:55 A.M. Docket 890 Official Records Page s 827 & 828
Records of Gila County, Arizona.


WITNESS my hand and official seal the day and year first above written.

INDEXED

Linda Haught Ortega County Recorder

By Kay Kennedy Deputy

MINOR 1880 14



UNITED STATES
DEPARTMENT OF THE INTERIOR
BUREAU OF LAND MANAGEMENT

RECEIPT AND ACCOUNTING ADVICE

NO. 1905514 04

WG/AZ

12/10/92

Subject: TRANSFER OF INTEREST (12)

1 34 12

60.00

Applicant:

RON MURPHY
ORO DE NEVADA
BOX 1752
GLOBE, AZ 85502

SAME - CASH

Remitter:

OK

Assignor:

LEASE MANAGEMENT DATA NEW UPDATE PAYMENT

ORIGINAL SERIAL NO.	ASG.	TYPE	ST.	CTY.	FUND SYMBOL	ACRES/UNITS	RATE
AMC 268063, ET AL							

AMOUNT	ANV. DATE	EXP. DATE	BILL CYC.	S/C	DISTRICT	NEXT BILL	MISC. DATA	U of M	ACTUAL UNITS

ASSIGNMENT SERIAL NO.	ASG.	TYPE	ST.	CTY.	FUND SYMBOL	ACRES/UNITS	RATE

AMOUNT	ANV. DATE	EXP. DATE	BILL CYC.	S/C	DISTRICT	NEXT BILL	MISC. DATA	U of M	ACTUAL UNITS

APPLY REMITTANCE

ACTION	FUND SYMBOL	CTY.	AMOUNT
FILING FEE			
RENTAL			
UNEARNED			
REFUND			
TOTAL			
AMOUNT DUE			

Remarks:

BY:

DATE:

- Lease in Escrow?
- KGS?
- Auto Escalates?
- Auto Renew?

- Of Interest?
- Operating Rights?
- Operator
- Bond Filed?

FOR MMS USE ONLY

BILLEE		FOREST REFUGE
NUMBER		
OCS SECTION		
CODE		

Frank Lynn
3929 E. Main #32
Mesa, Arizona 85206

259412
277715
268063

The recording official is directed to return this instrument or a copy to the above person.

Space Reserved For Recording Information

SR

AFFIDAVIT OF PERFORMANCE OF ANNUAL WORK

State of ARIZONA }
County of Gila } ss

1. Frank A. Lynn & Thomas Van Slambrouck

3929 E. Main St #32				Name	
MESA	City	AZ	85206	Address	Zip

being duly sworn according to law deposes and says that they are a citizen of the United States more than eighteen years of age and that all of the facts set forth in this affidavit are true and correct according to the best of their knowledge, information and belief.

The Notices of Location for the following named claim(s) are recorded in GILA County, ARIZONA, and have been assigned the following Bureau of Land Management serial numbers:

CLAIM NAME:	Recorded in Official Records			BLM SERIAL NUMBER:		
	Of GILA	County,				
	BOOK:	PAGE:	Section	Township	Range	
Barbarossa One	675	564	31	R3S	R15E	AMC 259412
Two	675	566	31	"	"	AMC 259413
Three	675	568	31	"	"	AMC 259414
Four	675	570	31	"	"	AMC 259415
Five	675	572	31	"	"	AMC 259416
Six	675	574	31	"	"	AMC 259417
Seven	675	576	31	"	"	AMC 259418
Eight	675	578	31	"	"	AMC 259419
Nine	675	580	31	"	"	AMC 259420
Ten	675	582	31	"	"	AMC 259421
#11	721	508	31	"	"	AMC 277715
#12	721	509	31	"	"	AMC 277716
A	699	53	6	T4S	R15E	AMC 268075
B	699	54	1&6	"	"	AMC 268076
C	699	55	1	"	"	AMC 268077

That between the dates of Feb 15, 1991 and Aug 1, 1991 at least Seventeen Hundred & seventy-five dollars (\$ 1775.00) dollars worth of work and improvements were done and performed upon this claim not including location work.

The work and improvements were made by and at the expense of Frank Lynn Thomas Van Slambrouck, owners of the mine for the purpose of complying with the laws of the United States pertaining to assessments or annual work.

The work and improvements done were Cat work on roadway, cut brush cut out and build holding ponds.

RECEIVED
BLM STATE OFFICE
PHOENIX, ARIZONA
DEC 9 9 45 AM '91

Dated 11/7/91 Frank A. Lynn Signature

Subscribed to and sworn before me, a Notary Public, this 9th day of November 19 91, by Rosemarie S. Bell / Frank A. Lynn

My Commission expires My commission expires Aug. 4, 1993 Rosemarie S. Bell Notary Public

This instrument was recorded at _____ best of:

Frank Lynn
3929 E. Main #32
Mesa, Arizona 85206

268063
BOOK 848 PAGE 392
ep

The recording official is directed to return this instrument or a copy to the above person.

Space Reserved For Recording Information

AFFIDAVIT OF PERFORMANCE OF ANNUAL WORK

State of ARIZONA
County of GILA } ss

1. Frank A. Lynn and Thomas Van Slambrouck

3929 E Main St #32
Mesa AZ 85206
City State Zip

being duly sworn according to law deposes and says that they are a citizen of the United States more than eighteen years of age and that all of the facts set forth in this affidavit are true and correct according to the best of their knowledge, information and belief.

The Notices of Location for the following named claim(s) are recorded in GILA County, ARIZONA, and have been assigned the following Bureau of Land Management serial numbers:

CLAIM NAME:	Recorded in Official Records			BLM SERIAL NUMBER:		
	BOOK:	PAGE:	County, Section Township Range			
D.S.M.#1	699	56	25 T3S R14E	AMC	268063	
#2	699	57	25 " "	AMC	268064	
#3	699	58	30 & 31 " "	AMC	268065	
#4	699	59	30 & 31 " "	AMC	268066	
#5	699	60	30 & 31 " "	AMC	268067	
#6	699	61	30 " "	AMC	268068	
#7	699	62	30 " "	AMC	268069	
#8	699	63	30 " "	AMC	268070	
#9	699	64	30 " "	AMC	268071	
#10	699	65	30 " "	AMC	268072	
#11	699	66	30 " "	AMC	268073	
#12	699	67	30 " "	AMC	268074	

That between the dates of Feb 1, 1991 and Aug 15, 1991 at least Twelve Hundred Dollars (\$1,200.00) dollars worth of work and improvements were done and performed upon this claim not including location work.

The work and improvements were made by and at the expense of Frank A. Lynn Thomas Van Slambrouck, owners of the mine for the purpose of complying with the laws of the United States pertaining to assessments or annual work.


The work and improvements done were Cat work on road way, clean up tunnels burn lumber from old buildings (off site burn).

Dated 11/7/91 Signature Frank A. Lynn

Subscribed to and sworn before me, a Notary Public, this 7th day of November 1991, by Rosemarie S. Bell

My Commission expires Aug. 4, 1993 Notary Public Rosemarie S. Bell

RECEIVED
BLM AZ STATE OFFICE
PHOENIX, ARIZONA
DEC 4 9 45 AM '91



This instrument was recorded at _____ test of:

Frank Lynn
3929 E. Main # 32 *Dr. 007/15*
Mesa, Arizona 85206

1783-275

**OFFICIAL RECORDS OF
PINAL COUNTY RECORDER
KATHLEEN C. FELIX**

DATE: 08NOV91 TIME: 1005
 FEE: \$6.00 \$4.00 \$5.00
 PAGES: 001
 DOCKET: 1783 PAGE: 275
 INSTRUMENT # 025738

The recording official is directed to return this instrument or a copy to the above person.

AFFIDAVIT OF PERFORMANCE OF ANNUAL WORK

State of ARIZONA
County of PINAL } ss

1. Frank A. Lynn & Thomas Van Slambrouck

Name
3929 E Main #32
Mesa Address AZ 85206
City State Zip

being duly sworn according to law deposes and says that they are a citizen of the United States more than eighteen years of age and that all of the facts set forth in this affidavit are true and correct according to the best of their knowledge, information and belief.

The Notices of Location for the following named claim(s) are recorded in PINAL County, ARIZONA, and have been assigned the following Bureau of Land Management serial numbers:

CLAIM NAME:	Recorded in Official Records Of PINAL County,						BLM SERIAL NUMBER:
	BOOK:	PAGE:	Section	Township	Range		
BARBAROSSA D E F G H I J W X Y Z	1430	851	1	T4S	R14E	AMC 268078	
	1430	852	1	"	"	AMC 268079	
	1430	853	1	"	"	AMC 268080	
	1430	854	1	"	"	AMC 268081	
	1430	855	1	"	"	AMC 268082	
	1430	856	1	"	"	AMC 268083	
	1430	867	1	"	"	AMC 268097	
	1430	868	1	"	"	AMC 268098	
	1430	867	1	"	"	AMC 268099	
	1430	868	1	"	"	AMC 268100	

That between the dates of Mar 27, 1991 and Aug 15, 1991 at least One Thousand One Hundred dollars (\$ 1,100.00) dollars worth of work and improvements were done and performed upon this claim not including location work.

The work and improvements were made by and at the expense of Frank A. Lynn Thomas Van Slambrouck owners of the mine for the purpose of complying with the laws of the United States pertaining to assessments or annual work.

The work and improvements done were clean up area around spring, remove muck from tunnel sites.

RECEIVED
BLM AZ STATE OFFICE
PHOENIX, ARIZONA
DEC 4 9 45 AM '91

Dated 11/7/91 Frank A. Lynn
Signature

Subscribed to and sworn before me, a Notary Public, this 7th day of November 1991, by Rosemarie S. Bell / FRANK A. LYNN

My Commission expires Aug. 4, 1993

Rosemarie S. Bell
Notary Public

This instrument was recorded at _____ Test of:

Frank A. Lynn
3929 E Main #32
Mesa, Arizona 85206

06.00/4/5

1783-276



OFFICIAL RECORDS OF
PINAL COUNTY RECORDER
KATHLEEN C. FELIX

DATE: 08NOV91 TIME: 1005
FEE: \$6.00 \$4.00 \$5.00
PAGES: 001
DOCKET: 1783 PAGE: 276
INSTRUMENT # 025739

The recording official is directed to return this instrument or a copy to the above person.

AFFIDAVIT OF PERFORMANCE OF ANNUAL WORK

State of ARIZONA
County of PINAL } ss

1. FRANK A. LYNN & THOMAS VAN SLAMBROUCK

3929 E. Main #32 Name
Mesa Address AZ 85206 Zip
City State

being duly sworn according to law deposes and says that they are a citizen of the United States more than eighteen years of age and that all of the facts set forth in this affidavit are true and correct according to the best of their knowledge, information and belief.

The Notices of Location for the following named claim(s) are recorded in Pinal County, Arizona, and have been assigned the following Bureau of Land Management serial numbers:

CLAIM NAME:	Recorded in Official Records Of <u>PINAL</u> County,	BLM SERIAL NUMBER:
	BOOK: PAGE: Section Township Range	
BARBAROSSA	J 1430 857 12 T4S R14E	AMC 268084
	K 1430 858 12 " "	AMC 268085
	L 1430 859 12 " "	AMC 268086
	M 1430 860 12 " "	AMC 268087
	N 1430 861 12 & 13 "	AMC 268088
	O 1430 862 12 & 13 "	AMC 268089
	P 1430 863 13 " "	AMC 268090
	Q 1430 864 13 " "	AMC 268091
	R 1446 823 13 " "	AMC 268092
	S 1446 824 13 " "	AMC 268093
	T 1446 825 13 " "	AMC 268094
	U 1446 826 13 " "	AMC 268095
	V 1446 827 13 " "	AMC 268096

That between the dates of Mar 27, 1991 and Aug 15, 1991 at least Fifteen Hundred and fifty dollars (\$ 1,550.00) dollars worth of work and improvements were done and performed upon this claim not including location work.

The work and improvements were made by and at the expense of Frank Lynn Thomas Van Slambrouck; _____ owners of the mine for the purpose of complying with the laws of the United States pertaining to assessments or annual work.

The work and improvements done were clean areas around spring, cut brush along sides of roadway, repair wash out area.

Dated 11/7/91 Frank A. Lynn Signature

Subscribed to and sworn before me, a Notary Public, this 7th day of November 19 91, by Rosemarie S. Bell & Frank A. Lynn

My Commission expires Aug. 4, 1993
My Commission expires Aug. 4, 1993
Rosemarie S. Bell
Notary Public

RECEIVED
BLM AZ STATE OFFICE
NOV 9 1991
PHOENIX, ARIZONA

810
CC#376

597508

STATE OF ARIZONA, County of Gila, ss;

I do hereby certify that the within instrument was filed and recorded at request of Frank Lynn

Date Dec. 17, 1990 Time 8:10 A. M., Docket 819

Official Records Page 23

Records of Gila County, Arizona.

WITNESS my hand and official seal the day and year first above written.

MARY V. DE PAOLI, County Recorder

By Kaycee Stratton Deputy

MICROFILMED

Compared

Frank A. Lynn
3929 E. Main #32
Mesa, AZ 85206

AFFIDAVIT OF PERFORMANCE OF ANNUAL WORK

State of ARIZONA

County of GILA } ss

259412
277715 268075

1. FRANK A. LYNN & THOMAS VAN SLAMBROUCK

3929 E. MAIN UNIT #32

ME SA AZ 85206

City State Zip

being duly sworn according to law deposes and says that they are a citizen of the United States more than eighteen years of age and that all of the facts set forth in this affidavit are true and correct according to the best of their knowledge, information and belief.

The Notices of Location for the following named claim(s) are recorded in GILA County, ARIZONA, and have been assigned the following Bureau of Land Management serial numbers:

CLAIM NAME: Recorded in Official Records Of GILA County, BLM SERIAL NUMBER:

CLAIM NAME:	BOOK:	PAGE:	Section	Township	Range	BLM SERIAL NUMBER:
BARBAROSSA ONE	675	564	31	T35	R15E	AMC 259412
BARBAROSSA TWO	675	566	31	T35	R15E	AMC 259413
BARBAROSSA THREE	675	568	31	T35	R15E	AMC 259414
BARBAROSSA FOUR	675	570	31	T35	R15E	AMC 259415
BARBAROSSA FIVE	675	572	31	T35	R15E	AMC 259416
BARBAROSSA SIX	675	574	31	T35	R15E	AMC 259417
BARBAROSSA SEVEN	675	576	31	T35	R15E	AMC 259418
BARBAROSSA EIGHT	675	578	31	T35	R15E	AMC 259419
BARBAROSSA NINE	675	580	31	T35	R15E	AMC 259420
BARBAROSSA TEN	675	582	31	T35	R15E	AMC 259421
BARBAROSSA #11	721	508	31	T35	R15E	AMC 277715
BARBAROSSA #12	721	509	31	T35	R15E	AMC 277716
BARBAROSSA A	699	53	6	T45	R15E	AMC 268075
BARBAROSSA B	699	54	1 & 6	T45	R14E-R15E	AMC 268076
BARBAROSSA C	699	55	1	T45	R15E	AMC 268077

That between the dates of FEB 1, 1990 and SEPT 1, 1990

at least FIFTEEN HUNDRED DOLLARS (\$1,500.00) dollars worth of work and improvements were done and performed upon this claim not including location work.

The work and improvements were made by and at the expense of FRANK A. LYNN & THOMAS VAN SLAMBROUCK

owners of the mine for the purpose of complying with the laws of the United States pertaining to assessments or annual work.

The work and improvements done were IMPROVE ROADWAY, FILLING & GRADING OF WASHED OUT AREAS, REBUILD WATER SHED SCUFFERS, TRIM BACK BRUSH, IMPROVE HOLDING PONDS.


Dated Dec 15th / 90 Frank A. Lynn Signature

Subscribed to and sworn before me, a Notary Public, this 15th day of December 1990, by Frank Lynn & Thomas Van Slambrouck of Morrison County

My Commission expires Aug 4 1990

15 - CLAIMS

RECEIVED
B.L.H. AZ STATE OFFICE
DEC 27 2 06 PM '90
PHOENIX ARIZONA



FRANK A. LYNN
3929 E. MAIN - UNIT 32
MESA AZ 85206

1714-834

OFFICIAL RECORDS OF
PINAL COUNTY RECORDER
KATHLEEN C. FELIX

DATE: 17 DEC 90 TIME: 0930
FEE: \$6.00 \$4.00 \$5.00
PAGES: 001
DOCKET: 1714 PAGE: 834
INSTRUMENT # 995791

The recording official is directed to return this instrument or a copy to the above person.

AFFIDAVIT OF PERFORMANCE OF ANNUAL WORK

State of ARIZONA
County of PINAL } ss

268063 9
mi

1. FRANK A. LYNN & THOMAS VAN SLAMBROUCK
Name
3929 E. MAIN - UNIT # 32
Address
MESA City AZ State 85206 Zip

being duly sworn according to law deposes and says that they are a citizen of the United States more than eighteen years of age and that all of the facts set forth in this affidavit are true and correct according to the best of their knowledge, information and belief.

The Notices of Location for the following named claim(s) are recorded in PINAL County, ARIZONA, and have been assigned the following Bureau of Land Management serial numbers:

10 CLAIMS

CLAIM NAME:	Recorded in Official Records OF <u>PINAL</u> County,				BLM SERIAL NUMBER:	
	BOOK:	PAGE:	Section	Township	Range	
BARBAROSSA D	1430	851	1	T4S	R14E	AMC 268078
BARBAROSSA E	1430	852	1	T4S	R14E	AMC 268079
BARBAROSSA F	1430	853	1	T4S	R14E	AMC 268080
BARBAROSSA G	1430	854	1	T4S	R14E	AMC 268081
BARBAROSSA H	1430	855	1	T4S	R14E	AMC 268082
BARBAROSSA I	1430	856	1	T4S	R14E	AMC 268083
BARBAROSSA W	1430	865	1	T4S	R14E	AMC 268097
BARBAROSSA X	1430	866	1	T4S	R14E	AMC 268098
BARBAROSSA Y	1430	867	1	T4S	R14E	AMC 268099
BARBAROSSA Z	1430	868	1	T4S	R14E	AMC 268100

That between the dates of FEB 1, 1990 and SEPT 1, 1990 at least ONE THOUSAND DOLLARS (\$1,000.00) dollars worth of work and improvements were done and performed upon this claim not including location work.

The work and improvements were made by and at the expense of FRANK A LYNN & THOMAS VAN SLAMBROUCK, owners of the mine for the purpose of complying with the laws of the United States pertaining to assessments or annual work.

The work and improvements done were CLEAR BRUSH & SMALL TREES FROM ROADWAYS. DRY WASH MATERIAL IN DRY WASHES AFTER CLEARING BRUSH. IMPROVE AREA AROUND DAMN & SPRING TO STOP EROSION

Dated 12/15/90 Frank A. Lynn Signature

Subscribed to and sworn before me, a Notary Public, this 15th day of December, 1990, by Frank A. Lynn & Rosemarie Bell in Maricopa Co.

My Commission expires Aug 4, 1993 Rosemarie Bell Notary Public

RECEIVED
B.L.M. AZ STATE OFFICE
DEC 27 2 06 PM '90

FRANK A. LYNN
3929 E. MAIN - UNIT 32
MESA A2 85206

1714-835



OFFICIAL RECORDS OF
PINAL COUNTY RECORDER
KATHLEEN C. FELIX

DATE: 17DEC90 TIME: 0930
FEE: \$6.00 \$4.00 \$5.00
PAGES: 001
DOCKET: 1714 PAGE: 835
INSTRUMENT # 995792

The recording official is directed to return this instrument or a copy to the above person.

AFFIDAVIT OF PERFORMANCE OF ANNUAL WORK

State of ARIZONA
County of PINAL } ss

268063 56

1. FRANK A. LYNN & THOMAS VAN SLAMBROUCK
Name
3929 E. MAIN - UNIT #32
Address
MESA City AZ State 85206 Zip

being duly sworn according to law deposes and says that they are a citizen of the United States more than eighteen years of age and that all of the facts set forth in this affidavit are true and correct according to the best of their knowledge, information and belief.

The Notices of Location for the following named claim(s) are recorded in PINAL County, ARIZONA, and have been assigned the following Bureau of Land Management serial numbers:

13 CLAIMS

CLAIM NAME:	Recorded in Official Records Of <u>PINAL</u> County, AZ	BLM SERIAL NUMBER:
	BOOK: PAGE: Section Township Range	
BARBAROSSA J	1430 857 12 T45 R14E	AMC268084
BARBAROSSA K	1430 858 12 T45 R14E	AMC268085
BARBAROSSA L	1430 859 12 T45 R14E	AMC268086
BARBAROSSA M	1430 860 12 T45 R14E	AMC268087
BARBAROSSA N	1430 861 12 1/2 T45 R14E	AMC268088
BARBAROSSA O	1430 862 12 1/2 T45 R14E	AMC268089
BARBAROSSA P	1430 863 13 T45 R14E	AMC268090
BARBAROSSA Q	1430 864 13 T45 R14E	AMC268091
BARBAROSSA R	1446 823 13 T45 R14E	AMC268092
BARBAROSSA S	1446 824 13 T45 R14E	AMC268093
BARBAROSSA T	1446 825 13 T45 R14E	AMC268094
BARBAROSSA U	1446 826 13 T45 R14E	AMC268095
BARBAROSSA V	1446 827 13 T45 R14E	AMC268096

That between the dates of FEB 1, 1990 and SEPT 1, 1990 at least THIRTYTHREE HUNDRED DOLLARS (\$1,300.00) dollars worth of work and improvements were done and performed upon this claim not including location work.

The work and improvements were made by and at the expense of FRANK A. LYNN & THOMAS VAN SLAMBROUCK, owners of the mine for the purpose of complying with the laws of the United States pertaining to assessments or annual work.

The work and improvements done were CLEARING & REMOVING BRUSH FROM ROADWAY & CREEKBED. IMPROVE AREA AROUND TWO SPRINGS. CLEAN OUT & IMPROVE EROSION RETENTION AREAS.

Dated 12/15/90 Frank A. Lynn Signature

Subscribed to and sworn before me, a Notary Public, this 15 day of December, 1990, by Frank A. Lynn & Thomas Van Slambrouck in Mojave County.

My Commission expires Aug 4, 1993 Rosemarie S. Bell Notary Public

RECEIVED
B.L.M. AZ STATE OFFICE
DEC 27 2 06 PM '90

PHOENIX, ARIZONA

STATE OF ARIZONA, County of Gila, ss;

I do hereby certify that the within instrument was filed and recorded at request of Frank Lynn

Date Dec. 17, 1990 Time 8:10 A. M., Docket 819 Official Records Page 22

Records of Gila County, Arizona. WITNESS my hand and official seal the day and year first above written.

MARY V. DE PAOLI, County Recorder
Kayee Stratton Deputy

MICROFILMED
Compared

Frank A. Lynn
3929 E. Main St. #32
Mesa, AZ 85206

AFFIDAVIT OF PERFORMANCE OF ANNUAL WORK

State of ARIZONA
County of GILA } ss

26806336

1. FRANK A. LYNN & THOMAS VAN SLAMBROUCK
Name
3929 E. MAIN ST UNIT #32
Address
MESA AZ 85206
City State Zip

being duly sworn according to law deposes and says that they are a citizen of the United States more than eighteen years of age and that all of the facts set forth in this affidavit are true and correct according to the best of their knowledge, information and belief.

The Notices of Location for the following named claim(s) are recorded in GILA County, ARIZONA and have been assigned the following Bureau of Land Management serial numbers:

CLAIM NAME:	Recorded in Official Records Of <u>GILA</u> County,			BLM SERIAL NUMBER:		
	BOOK:	PAGE:	Section	Township	Range	
<u>D.S.M. # 1</u>	<u>699</u>	<u>56</u>	<u>25</u>	<u>T35</u>	<u>R14E</u>	<u>AMC268063</u>
<u># 2</u>	<u>699</u>	<u>57</u>	<u>25</u>	<u>T35</u>	<u>R14E</u>	<u>AMC268064</u>
<u># 3</u>	<u>699</u>	<u>58</u>	<u>30 & 31</u>	<u>T35</u>	<u>R15E</u>	<u>AMC268065</u>
<u># 4</u>	<u>699</u>	<u>59</u>	<u>30 & 31</u>	<u>T35</u>	<u>R15E</u>	<u>AMC268066</u>
<u># 5</u>	<u>699</u>	<u>60</u>	<u>30 & 31</u>	<u>T35</u>	<u>R15E</u>	<u>AMC268067</u>
<u># 6</u>	<u>699</u>	<u>61</u>	<u>30</u>	<u>T35</u>	<u>R15E</u>	<u>AMC268068</u>
<u># 7</u>	<u>699</u>	<u>62</u>	<u>30</u>	<u>T35</u>	<u>R15E</u>	<u>AMC268069</u>
<u># 8</u>	<u>699</u>	<u>63</u>	<u>30</u>	<u>T35</u>	<u>R15E</u>	<u>AMC268070</u>
<u># 9</u>	<u>699</u>	<u>64</u>	<u>30</u>	<u>T35</u>	<u>R15E</u>	<u>AMC268071</u>
<u># 10</u>	<u>699</u>	<u>65</u>	<u>30</u>	<u>T35</u>	<u>R15E</u>	<u>AMC268072</u>
<u># 11</u>	<u>699</u>	<u>66</u>	<u>30</u>	<u>T35</u>	<u>R15E</u>	<u>AMC268073</u>
<u># 12</u>	<u>699</u>	<u>67</u>	<u>30</u>	<u>T35</u>	<u>R15E</u>	<u>AMC268074</u>

12-CLAIMS

That between the dates of FEB 15, 1990 and SEPT 1, 1990 at least \$1500.- (FIFTEEN HUNDRED DOLLARS) (\$ 1500.00) dollars worth of work and improvements were done and performed upon this claim not including location work.

The work and improvements were made by and at the expense of FRANK A. LYNN & THOMAS VAN SLAMBROUCK, owners of the mine for the purpose of complying with the laws of the United States pertaining to assessments or annual work.

The work and improvements done were IMPROVE ROADWAY, FILLING WASH OUT AREAS, TRIM BACK BRUSH; CLEAN OUT PORTALS, & ROADWAYS TO PORTALS

Dated Dec 15/90 Frank A. Lynn
Signature

Subscribed to and sworn before me, a Notary Public, this 15th day of December, 1990, by Frank Lynn & Thomas Van Slambrouck

My Commission expires Aug 4, 1993
Therese Bell
Notary Public

RECEIVED
B.L.M. AZ STATE OFFICE
DEC 27 2 05 PM '90

PHOENIX, ARIZONA

0600/4/5

PINAL COUNTY RECORDER Dn 10/30/89
AFFIDAVIT OF PERFORMANCE OF ANNUAL ASSESSMENT WORK
 Dkt. 7638 Pg. 082
 Fee # _____
 MN-2 © LawForms 3-80

068078 CD

Effective Date OCTOBER 24, 1989	County and State PINAL ARIZONA
Affiant (Name, Address, and Zip Code) Frank A. Lynn & Thomas Van Slambrouck E. Main, Unit #32 Mesa, Arizona 85206	OWNERS OF MINING CLAIM (Names, Addresses, and Zip Codes) Frank A. Lynn & Thomas Van Slambrouck 3929 E. Main, Unit #32 Mesa, Arizona 85206

RECEIVED
 BLM ARIZONA STATE OFFICE
 CASH
 NOV 1 11 02 AM '89
 # CLAIMS THIS YEAR AND ACCRUALS PAGE

Mining Claim (Name, Number, and Mining District) Troy	Period of Time Covered by this Affidavit (give dates) Jan 15, 1989 to Aug 30, 1989
Barossa D thru I = AMC-268078 thru AMC-268083	
Barossa W, X, Y, Z = AMC-268097 thru AMC-268100	

Recording and Filing Information
 Location Notice of this Mining Claim is recorded at Docket 1430, Page 851 to 856
 Mining District, in the Office of the County Recorder of PINAL County, Arizona. Page 865 to 868 TROY
 Location Notice is also filed under filing serial numbers AMC268078 to 83 with the proper BLM office Located in PHOENIX in the State of Arizona AMC268097 to 100

IN ACCORDANCE TO ARS §27-208 and 43-CFR 3833.2 Affiant States:

1. Affiant is a citizen of the United States, is over 18 years of age, resides at the above address and is personally acquainted with the above described mining claim.
2. During the period of time stated above, at least \$ 1,200.00 worth of work and improvements were done and performed upon Mining Claim not including the location work of the claim.
3. The work and improvements were made by and at the expense of the above named Owner of Mining Claim for the purposes of complying with the laws of the United States pertaining to assessment or annual work.
4. The following persons were employed by Owner of Mining Claim and labored upon Mining Claim and did the work and improvements: (Owners above performed the work)

5. The following work was performed on Mining Claim:

Improve road by cutting overgrown brush and trees, filling holes, moving boulders. Also bulk testing.

<i>Frank A. Lynn</i> FRANK A. LYNN	<i>Thomas Van Slambrouck</i> THOMAS VAN SLAMBROUCK
STATE OF: ARIZONA COUNTY OF: <u>MARICOPA</u>	Verification. On this date, before me, a Notary Public, personally appeared: <u>FRANK A. LYNN</u> <u>THOMAS VAN SLAMBROUCK</u> who, being duly sworn upon oath, stated that he had read this document and knows of his own knowledge that the facts stated within are true and correct, except for those matters based on information which he believes to be true.
Date of Verification <u>10/28/89</u>	Signature of Notary Public: <i>[Signature]</i> Notary Expiration Date: <u>4/14/93</u>

INSTRUCTIONS: Record in Office of County Recorder for County where claim is located before December 31 and file with proper BLM office before December 30 each year.

This instrument was recorded or filed at the request of:

Frank A. Lynn
 3929 E. Main, Unit #32
 Mesa, Arizona, 85206

The recording official is directed to return this instrument or a copy thereof to the above person.

CERTIFICATE OF RECORDATION OR FILING

I certify that this instrument was filed or recorded on the date, at the time, in the docket, beginning with the page number, and with the fee number and file number stamped in the top space of the instrument. If the instrument is of multiple pages, the docket and page set forth represent the first page of that instrument and the instrument extends through Docket _____ Page _____

Official Certifying Recordation

Deputy

Fee Rec'd 10

PINAL COUNTY RECORDER
 AFFIDAVIT OF
 PERFORMANCE OF
 ANNUAL ASSESSMENT WORK

10/30/89
 Dkt 7638 Pg 083

MN-2 © LawForms 3-80

Effective Date OCTOBER 24, 1989	County and State PINAL ARIZONA
Affiant (Name, Address, and Zip Code) Frank A. Lynn & Thomas Van Slambrouck E. Main, Unit #32 Mesa, Arizona 85206	OWNERS OF MINING CLAIM (Names, Addresses, and Zip Codes) Frank A. Lynn & Thomas Van Slambrouck 3929 E. Main, Unit #32 Mesa, Arizona 85206
Mining Claim (Name, Number, and Mining District) Barrossa J thru V = AMC-268084 to AMC-268096	Period of Time Covered by this Affidavit (give dates) Jan 15, 1989 to Aug 30, 1989
Recording and Filing Information Location Notice of this Mining Claim is recorded at Docket 1430, Page 857 to 864 Mining District, in the Office of the County Recorder of PINAL County, Arizona.	Troy
Location Notice is also filed under filing serial number AMC-268084 to 268096 with the proper BLM office Located in PHOENIX in the State of Arizona	

268084
 RECEIVED
 BLM ARIZONA STATE OFFICE
 CASH
 NOV 1 11 00 AM '89
 # CLAIMS
 THIS IS A
 AND ACTION
 PAGE

SUANT TO ARS §27-208 and 43-CFR 3833.2 Affiant States:

- Affiant is a citizen of the United States, is over 18 years of age, resides at the above address and is familiarly acquainted with the above described mining claim.
- During the period of time stated above, at least \$ 1500.00 worth of work and improvements were made and performed upon Mining Claim not including the location work of the claim.
- The work and improvements were made by and at the expense of the above named Owner of Mining Claim for the purposes of complying with the laws of the United States pertaining to assessment or annual work.
- The following persons were employed by Owner of Mining Claim and labored upon Mining Claim to do the work and improvements: (Owners above performed the work)
- The following work was performed on Mining Claim: Improve road with dozer, cut overhanging brush and trees.

Frank A. Lynn
 THOMAS VAN SLAMEROUCK
 Signatures of Affiant

STATE OF: ARIZONA	Verification. On this date, before me, a Notary Public, personally appeared: FRANK A. LYNN.	Signature of Notary Public:
COUNTY OF: MARICOPA	THOMAS VAN SLAMEROUCK	Notary Expiration Date: 4/14/93
Date of Verification: 10/28/89	who, being duly sworn upon oath, stated that he had read this document and knows of his own knowledge that the facts stated within are true and correct, except for those matters based on information which he believes to be true.	

RECORDING INSTRUCTIONS: Record in Office of County Recorder for County where claim is located before December 31 and file with BLM office before December 30 each year.

Instrument was recorded or filed at the request of:
 Frank A. Lynn
 3929 E. Main, Unit #32
 Mesa, Arizona 85206

CERTIFICATE OF RECORDATION OR FILING

I certify that this instrument was filed or recorded on the date, at the time, in the docket, beginning with the page number, and with the fee number and file number stamped in the top space of this instrument. If the instrument is of multiple pages, the docket and page set forth represent the first page of that instrument and that instrument extends through Docket _____ Page _____

Official Certifying Recordation Deputy

Fee Rec'd

**AFFIDAVIT OF
PERFORMANCE OF
ANNUAL ASSESSMENT WORK**

DOCKET **783** PAGE **132**

MN-2 © LawForms 3-80



Effective Date OCTOBER 24, 1989	County and State GILA ARIZONA	<i>268063</i>
Affiant (Name, Address, and Zip Code) Frank A. Lynn & Thomas Van Slambrouck 3929 E. Main, Unit #32 Mesa, Arizona 85206	OWNERS OF MINING CLAIM (Names, Addresses, and Zip Codes) Frank A. Lynn & Thomas Van Slambrouck 3929 E. Main, Unit #32 Mesa, Arizona 85206	RECEIVED BLM, ARIZONA STATE OFFICE CASH NOV 1 11 02 AM '89 # CLAIMS FILED THIS IS TO AND ACKNOWLEDGEMENT OF
Mining Claim (Name, Number, and Mining District) D.S.M. #1 to D.S.M. #12 (Troy District)	Period of Time Covered by this Affidavit (give dates) Jan 15, 1989 to Aug 30, 1988	

Recording and Filing Information
 Location Notice of this Mining Claim is recorded at Docket 699, Page 56 to 67, Troy
 Mining District, in the Office of the County Recorder of GILA County, Arizona.
 Location Notice is also filed under filing serial number AMC-268074 with the proper BLM office Located in Phoenix in the State of Arizona

- IN PURSUANT TO ARS §27-208 and 43-CFR 3833.2 Affiant States:
- Affiant is a citizen of the United States, is over 18 years of age, resides at the above address and is personally acquainted with the above described mining claim.
 - During the period of time stated above, at least \$ 8,000.00 worth of work and improvements were made and performed upon Mining Claim not including the location work of the claim.
 - The work and improvements were made by and at the expense of the above named Owner of Mining Claim for the purposes of complying with the laws of the United States pertaining to assessment or annual work.
 - The following persons were employed by Owner of Mining Claim and labored upon Mining Claim I did the work and improvements: U.S. Powers, Inc.
5. The following work was performed on Mining Claim: Road work using dozer and loader.

Frank A. Lynn *Thomas Van Slambrouck*
 FRANK A. LYNN THOMAS VAN SLAMBROUCK
 Signatures of Affiant

STATE OF: ARIZONA	Verification. On this date, before me, a Notary Public, personally appeared: FRANK A. LYNN and THOMAS VAN SLAMBROUCK who, being duly sworn upon oath, stated that he had read this document and knows of his own knowledge that the facts stated within are true and correct, except for those matters based on information which he believes to be true.	Signature of Notary Public: <i>JAMES N. ROY</i>
COUNTY OF: MARICOPA		Notary Expiration Date: 4/14/93
Date of Verification 10/28/89		

INSTRUCTIONS: Record in Office of County Recorder for County where claim is located before December 31 and file with proper BLM office before December 30 each year.

10.00 + \$4.00 + \$1.00
9:35
cash

582717

STATE OF ARIZONA, County of Gila, ss:
 I do hereby certify that the within instrument was filed and recorded at request of Frank A. Lynn

Date Oct. 30, 1989 Time 9:35 A. M., Docket 783 Official Records Page 132
 Records of Gila County, Arizona.
 WITNESS my hand and official seal the day and year first above written.

Frank A. Lynn
 3929 E. Main #32
 Mesa, AZ 85206

MARY V. DE PAOLI, County Recorder
 By *Evelyn Morales* Deputy.

Fee Rec'd 12

**AFFIDAVIT OF
PERFORMANCE OF
ANNUAL ASSESSMENT WORK**

DOCKET **751** PAGE **456**

MN-2 © LawForms 3-80

259412
277715
268075

Effective Date November 11, 1988	County and State GILA ARIZONA
AFFIANT (Name, Address, and Zip Code) Frank A. Lynn & Thomas Van Slambrouck 3929 E. Main, Unit #32 Mesa, Arizona 85206	OWNERS OF MINING CLAIM (Names, Addresses, and Zip Codes) Frank A. Lynn & Thomas Van Slambrouck 3929 E. Mair, Unit #32 Mesa, Arizona 85206
Mining Claim (Name, Number, and Mining District): TROY Barbarossa One to Ten = AMC259412 to 21 Barbarossa #11 & #12 = AMC277715 to 16 Barbarossa A,B,C. = AMC268075, 76, 77	Period of Time Covered by this Affidavit (give dates) Feb 1, 1988 to Aug 1, 1988 675 64, 66, 68, 70, 72, 74, 76, 78, 80,
Recording and Filing Information The Location Notice of this Mining Claim is recorded at Docket Mining District, in the Office of the County Recorder of _____	721 508 & 509 699 Page 53, 54, & 55 GILA County, Arizona.
The Location Notice is also filed under filing serial numbers _____ in the State of Arizona	AMC 259412 to AMC 259421 AMC 268075, 6 & 7 with the proper BLM office located in AMC 277715 & 16

PURSUANT TO ARS §27-208 and 43-CFR 3833.2 Affiant States:

- Affiant is a citizen of the United States, is over 18 years of age, resides at the above address and is personally acquainted with the above described mining claim.
- During the period of time stated above, at least \$ **1,800.00** worth of work and improvements were done and performed upon Mining Claim not including the location work of the claim.
- The work and improvements were made by and at the expense of the above named Owner of Mining Claim for the purposes of complying with the laws of the United States pertaining to assessment or annual work.
- The following persons were employed by Owner of Mining Claim and labored upon Mining Claim and did the work and improvements: **Road repairs made, sampling and bulk testing.**
Frank A. Lynn & Thomas Van Slambrouck

**RECEIVED
BLM. AZ STATE OFFICE
1988 DEC -5 AM 11:20
PHOENIX, ARIZONA**

- The following work was performed on Mining Claim: **Road repairs made, sampling and bulk testing.**

<i>Frank A. Lynn</i>	<i>Thomas Van Slambrouck</i>
Signatures of Affiant	
STATE OF: Arizona COUNTY OF: Maricopa Date of Verification: 11/11/88	Verification. On this date, before me, a Notary Public, personally appeared: FRANK A. LYNN THOMAS VAN SLAMBROUCK who, being duly sworn upon oath, stated that he had read this document and knows of his own knowledge that the facts stated within are true and correct, except for those matters based on information which he believes to be true.
	Signature of Notary Public: <i>James H. Riggins</i> Notary Expiration Date: 4/14/89

INSTRUCTIONS: Record in Office of County Recorder for County where claim is located before December 31 and file with proper BLM office before December 30 each year.

This instrument was recorded or filed at the request of:
**Frank A. Lynn
3929 E. Main, Unit #32
Mesa, Arizona 85206**

CERTIFICATE OF RECORDATION OR FILING

I certify that this instrument was filed or recorded on the date, _____ the _____ time, in the docket, beginning with the page number and with the fee number and file number stamped in the top space of this instrument. If the instrument is of multiple pages, the docket and page set forth represent the first page of that instrument and that instrument extends through Docket Page _____.

The recording official is directed to return this instrument or a copy thereof to the above person.

Official Certifying Recordation	Deputy
---------------------------------	--------

R 10.00 + 4.00 + 1.00
11.15
C

CK #105

569485

STATE OF ARIZONA, County of Gila, ss;

I do hereby certify that the within instrument was filed and recorded at request of Thomas Van Slambrouck

Date Nov. 14, 1988 Time 11:15 A. M., Docket 751

Official Records Page 456 & 457

Records of Gila County, Arizona.

WITNESS my hand and official seal the day and year first above written.

MARY V. DE PAOLI, County Recorder

By Bridgette Haffney Deputy.

MICROFILMED
COMPARED

Grant A Lynn
3929 E. Main, Unit #32
Mesa, Az 85206

11/22/88

RECORDER SYSTEM
GILA COUNTY

13:05

FEE NUMBER 569485
DKT./PAGE-TO PG 751/ 456- 457

DATE RECORDED 11/14/88
TIME RECORDED 11:15

INSTRUMENT :
AFF/PERFORMANCE OF ANNUAL WORK
CLAIMANT OR LESSEE
CLAIM

FEES PAID:			
FEE	POST/HANDL	DOC S/R	STATE
6.00	1.00	4.00	4.00
FRANK A LYNN ET AL			
BARBAROSSA ONE THRU TEN			

PAID BY : THOMAS VAN SLAMBROUCK
CK #105

**AFFIDAVIT OF
PERFORMANCE OF
ANNUAL ASSESSMENT WORK**

DOCKET **751** PAGE **460**

MN-2 © LawForms 3-80

268063

Effective Date November 11, 1988	County and State GILA ARIZONA <i>al</i>
AFFIANT (Name, Address, and Zip Code) Frank A. Lynn & Thomas Van Slambrouck 3929 E. Main, Unit #32 1 Mesa, Arizona 85206	OWNERS OF MINING CLAIM (Names, Addresses, and Zip Codes) Frank A. Lynn & Thomas Van Slambrouck 3929 E. Main, Unit #32 Mesa, Arizona 85206
Mining Claim (Name, Number, and Mining District) D.S.M. #1 - AMC-268063 ✓ = Troy District D.S.M. #2 - AMC-268064 ✓ = Troy District	Period of Time Covered by this Affidavit (give dates) Feb 1, 1988 to Aug 1, 1988
Recording and Filing Information The Location Notice of this Mining Claim is recorded at Docket Mining District, in the Office of the County Recorder of GILA County, Arizona.	699 56 699 Page 57
The Location Notice is also filed under filing serial number AMC-268063 & 64 with the proper BLM office located in Phoenix in the State of ARIZONA	

PURSUANT TO ARS §27-208 and 43-CFR 3833.2 Affiant States:

1. Affiant is a citizen of the United States, is over 18 years of age, resides at the above address and is personally acquainted with the above described mining claim.
2. During the period of time stated above, at least \$ **250.00** worth of work and improvements were done and performed upon Mining Claim not including the location work of the claim.
3. The work and improvements were made by and at the expense of the above named Owner of Mining Claim for the purposes of complying with the laws of the United States pertaining to assessment or annual work.
4. The following persons were employed by Owner of Mining Claim and labored upon Mining Claim and did the work and improvements: **Frank A. Lynn
Thomas Van Slambrouck**

**RECEIVED
B.L.M. AZ STATE OFFICE
1988 DEC -9 AM 11:20
PHOENIX, ARIZONA**

5. The following work was performed on Mining Claim: **Road repairs made, and bulk testing,**

Frank A. Lynn
Thomas Van Slambrouck

Signatures of Affiant

STATE OF: ARIZONA COUNTY OF: Maricopa	Verification. On this date, before me, a Notary Public, personally appeared: FRANK A. LYNN, THOMAS VAN SLAMBROUCK who, being duly sworn upon oath, stated that he had read this document and knows of his own knowledge that the facts stated within are true and correct, except for those matters based on information which he believes to be true.	Signature of Notary Public: <i>James H. Rugg</i> Notary Expired Date: 4/14/89
Date of Verification 11/11/88		

INSTRUCTIONS: Record in Office of County Recorder for County where claim is located before December 31 and file with proper BLM office before December 30 each year.

This instrument was recorded or filed at the request of: Frank A. Lynn 3929 E. Main - Unit #32 Mesa, Arizona 85206	<p align="center">CERTIFICATE OF RECORDATION OF FILING</p> <p>I certify that this instrument was filed or recorded on the date of the filing or recording of this instrument with the proper number and that the filing or recording number is stamped in the top space of this instrument. If this instrument is of multiple pages, the docket and page set forth the page or pages out of the instrument and the instrument at this date filed or recorded.</p>
The recording official is directed to return this instrument or a copy thereof to the above person.	Official Title and Address: _____ Date: _____

569487

310.00 + 24.00 + 51.00

11:15
C ck#105

STATE OF ARIZONA, County of Gila, ss;

I do hereby certify that the within instrument was filed and recorded at request of Thomas Van Slambrouck

Date Nov. 14, 1988 Time 11:15 A. M., Docket 751 Official Records Page 460 & 461
Records of Gila County, Arizona.

WITNESS my hand and official seal the day and year first above written.

MARY V. DE PAOLI, County Recorder

By Bridgette Kaffrey Deputy.

Frank A Lynn
3929 E main, Unit #32
Mesa, AZ 85206

MICROFILMED

COMPARED

11/22/88

RECORDER SYSTEM
GILA COUNTY

13:07

FEE NUMBER 569487
DKT./PAGE-TO PG 751/ 460- 461

DATE RECORDED 11/14/88
TIME RECORDED 11:15

INSTRUMENT :
AFF/PERFORMANCE OF ANNUAL WORK
CLAIMANT OR LESSEE
CLAIM

FEES PAID:			
FEE	POST/HANDL	DOC S/R	STATE
6.00	1.00	4.00	4.00
FRANK A LYNN ET AL			
D S M #1 & #2			

PAID BY : THOMAS VAN SLAMBROUCK
CK #105

**AFFIDAVIT OF
PERFORMANCE OF
ANNUAL ASSESSMENT WORK**

751 PAGE 458

268063
CL

MN-2 © LawForms 3-80

Effective Date November 11, 1988	County and State GILA ARIZONA
AFFIANT (Name, Address, and Zip Code) Frank A. Lynn & Thomas Van Slambrouck 3929 E. Main, Unit #32 Mesa, Arizona 85206	OWNERS OF MINING CLAIM (Names, Addresses, and Zip Codes) Frank A. Lynn & Thomas Van Slambrouck 3929 E. Main, Unit #32 Mesa, Arizona 85206
Mining Claim (Name, Number, and Mining District) D.S.M. #3 to D.S.M. #12 Troy District (AMC 268065 to 268074)	Period of Time Covered by this Affidavit (give dates) Feb 1, 1988 to Aug 1, 1988
Recording and Filing Information The Location Notice of this Mining Claim is recorded at Docket 699 Page 58 to 67 Mining District, in the Office of the County Recorder of GILA 268065 to County, Arizona. The Location Notice is also filed under filing serial numbers AMC 268074 with the proper BLM office located in Phoenix in the State of ARIZONA	

PURSUANT TO ARS §27-208 and 43-CFR 3833.2 Affiant States:

1. Affiant is a citizen of the United States, is over 18 years of age, resides at the above address and is personally acquainted with the above described mining claim.
2. During the period of time stated above, at least \$ 1,500.00 worth of work and improvements were done and performed upon Mining Claim not including the location work of the claim.
3. The work and improvements were made by and at the expense of the above named Owner of Mining Claim for the purposes of complying with the laws of the United States pertaining to assessment or annual work.
4. The following persons were employed by Owner of Mining Claim and labored upon Mining Claim and did the work and improvements: Frank A. Lynn & Thomas Van Slambrouck

RECEIVED
BLM. AZ STATE OFFICE
1988 DEC -5 AM 11:20
PHOENIX, ARIZONA

5. The following work was performed on Mining Claims: Road repairs made and bulk testing

Frank A. Lynn

Thomas Van Slambrouck

Signatures of Affiant

STATE OF: ARIZONA COUNTY OF: Maricopa	Verification. On this date, before me, a Notary Public, personally appeared: FRANK A. LYNN THOMAS VAN SLAMBOUCK who, being duly sworn upon oath, stated that he had read this document and knows of his own knowledge that the facts stated within are true and correct, except for those matters based on information which he believes to be true.	Signature of Notary Public <i>James H. Ryan</i> Notary Expiration Date 4/14/89
Date of Verification 11/11/88		

INSTRUCTIONS: Record in Office of County Recorder for County where claim is located before December 31 and file with proper BLM office before December 30 each year.

This instrument was recorded or filed at the request of:

FRANK A. LYNN
3929 E. Main, Unit #32
Mesa, Arizona, 85206

The recording official is directed to return this instrument or a copy thereof to the above person.

CERTIFICATE OF RECORDATION OR FILING

I certify that this instrument was filed or recorded on the date, at the time, in the docket, beginning with the page number, and with the file number and file number stamped in the top space of this instrument. If the instrument is of multiple pages, the docket and page set forth herein in the first page of this instrument and that instrument extends through Docket Page

Official Certifying Recordation	Deputy
---------------------------------	--------

569486

810.00 + 84.00 + 81.00
11:15

STATE OF ARIZONA, County of Gila, ss;

I do hereby certify that the within instrument was filed and recorded at request of Thomas Van Slambrouck

Date Nov. 14, 1988 Time 11:15 A. M., Docket 751 Official Records Page S. 458 & 459
Records of Gila County, Arizona.

WITNESS my hand and official seal the day and year first above written.

Frank A Lynn
3929 E. main, Unit #32
Mesa, Az. 85206

MICROFILMED

MARY V. DE PAOLI, County Recorder

COMPARED

By *Bridgette Haffney* Deputy.

11/22/88

RECORDER SYSTEM
GILA COUNTY

13:06

FEE NUMBER 569486
DKT./PAGE-TO PG 751/ 458- 459

DATE RECORDED 11/14/88
TIME RECORDED 11:15

INSTRUMENT :
AFF/PERFORMANCE OF ANNUAL WORK
CLAIMANT OR LESSEE
CLAIM

FEEES PAID:
FEE POST/HANDL DOC S/R STATE
6.00 1.00 4.00 4.00
FRANK LYNN ET AL
D S M 3 THRU 12

PAID BY : THOMAS VAN SLAMBROUCK
CK #105

**AFFIDAVIT OF
PERFORMANCE OF
ANNUAL ASSESSMENT WORK**

MN-2 © LawForms 3-80

Date Nov 14, 1988
Dkt. 1566 Pg. 933
Page # 927196

Effective Date November 11, 1988	County and State PINAL ARIZONA
AFFIANT (Name, Address, and Zip Code) Frank A. Lynn & Thomas Van Slambrouck 3929 E. Main, Unit #32 Mesa, Arizona 85206	OWNERS OF MINING CLAIM (Names, Addresses, and Zip Codes). Frank A. Lynn & Thomas Van Slambrouck 3929 E. Main, Unit #32 Mesa, Arizona 85206
Mining Claim (Name, Number, and Mining District) Barbarossa J, K, L, M, N, O, P, Q, R, S, T, U, & V (AMC 268084 to 268096) Banner District	Period of Time Covered by this Affidavit (give dates) Feb 1, 1988 to Aug 1, 1988
Recording and Filing Information The Location Notice of this Mining Claim is recorded at Docket Mining District, in the Office of the County Recorder of PINAL	1430 857 to 864 1446 Page 823 to 827 County, Arizona.
The Location Notice is also filed under filing serial number AMC 268084 to 96 with the proper BLM office Located in Phoenix in the State of Arizona	

PURSUANT TO ARS §27-208 and 43-CFR 3833.2 Affiant States:

- Affiant is a citizen of the United States, is over 18 years of age, resides at the above address and is personally acquainted with the above described mining claim.
- During the period of time stated above, at least \$ **1800.00** worth of work and improvements were done and performed upon Mining Claim not including the location work of the claim.
- The work and improvements were made by and at the expense of the above named Owner of Mining Claim for the purposes of complying with the laws of the United States pertaining to assessment or annual work.
- The following persons were employed by Owner of Mining Claim and labored upon Mining Claim and did the work and improvements: **Frank A. Lynn & Thomas Van Slambrouck**
- The following work was performed on Mining Claim. Road repairs made, cutting brush & overhanging tree limbs, sampling and bulk testing.

**RECEIVED
B.L.M. AZ STATE OFFICE
NOV 25 2 22 PM '88
PHOENIX, ARIZONA**

Frank A. Lynn

Thomas Van Slambrouck

Signatures of Affiant

STATE OF: ARIZONA COUNTY OF: MARICOPA	Verification. On this date, before me, a Notary Public, personally appeared: FRANK A. LYNN THOMAS VAN SLAMBROUCK who, being duly sworn upon oath, stated that he believed this document and knows of his own knowledge that the facts stated within are true and correct excepting to matters based on information which he believes to be true.	Signature of Notary Public <i>J. M. Regis</i> Notary Expires: <u>4/14/89</u>
Date of Verification 11/11/88		

INSTRUCTIONS: Record in Office of County Recorder for County where claim is located before December 31, 1988 with proper BLM office before December 30, each year.

This instrument was recorded or filed at the request of:

**Frank A. Lynn
3929 E. Main, Unit #32
Mesa, Arizona, 85206**

CONFIRMATION OF RECORDATION, OR FILING
This instrument was recorded or filed on the date of _____ at the County Recorder's Office for the County of _____ Arizona. The fee for recording or filing this instrument was _____ and the amount of the recording or filing fee was _____.

The recording official is directed to return this instrument or a copy thereof to the above person.

STATE OF _____ } ss. I certify that the within instrument was and recorded
 County of Gila } Dec. 4, 1987, at 9:50 A. M.
 In Docket No. 721 Page 510, at the request of
Frank A. Lynn

When recorded mail to:
 Frank A. Lynn
 3929 E. Main Street Unit #32
 Mesa, Arizona 85206

Witness my hand and official seal.
MARY V. DE PAOLI
 County Recorder
 By [Signature]
 Deputy Recorder

Fee No.: 556524
268063
 cd
 Fee: \$ 05.00 + 4.00 + 1.00
9:50
c ch # 156

NOTICE OF INTENTION TO HOLD MINING CLAIM(S)

STATE OF ARIZONA

COUNTY OF GILA

This Notice of Intention to Hold Mining Claim(s) is made pursuant to 43 C.F.R., subpart 3833.2-3, by:

NAME Thomas E. Van Slambrouck

Frank A. Lynn

ADDRESS 3929 E. Main #32, Mesa, Arizona 85206

The Notices of Location for the following named claim(s) are recorded in GILA County, Arizona, and have been assigned the following Bureau of Land Management serial numbers:

CLAIM NAME:	Recorded in Official Records Of <u>GILA</u> County, Az	BLM SERIAL NUMBER:
<u>Barbarossa A</u>	BOOK: <u>699</u> PAGE: <u>53</u>	<u>AMC 268075</u>
<u>Barbarossa B</u>	<u>699</u> <u>54</u>	<u>AMC 268076</u>
<u>Barbarossa C</u>	<u>699</u> <u>55</u>	<u>AMC 268077</u>

RECEIVED
BLM AZ STATE OFFICE
PHOENIX, ARIZONA
Dec 10 11 08 AM '87

The above Mining Claims are held for the valuable minerals contained therein; an Affidavit of Annual Assessment Work has not been filed as assessment work requirements have not yet become due for the claims and continued development of the claims is intended.

Dated Dec 3, 1987

[Signature]
[Signature]
Signatures

This instrument was acknowledged before me this 3 day of Dec, 1987, by above FRANK A LYNN AND THOMAS E. VAN SLAMBROUCK

My Commission expires 4/14/89

[Signature]
Notary Public

STATE OF Arizona } ss. I do certify that the within instrument was and recorded
 County of Gila } Dec. 4, 1987, at 9:50 A. M. Fee No.: 556525
 In Docket No. 721 Page 511, at the request of
Frank A. Lynn
 When recorded mail to: Frank A. Lynn Witness my hand and official seal.
3929 E. Main St Unit #32 MARY V. DE PAOLI
Mesa, Arizona 85206 County Recorder
 By Irene Andersen Deputy Recorder
 Fee: \$ 5.00 + \$4.00 + \$1.00
9.50
268063
OR
ch # 156

NOTICE OF INTENTION TO HOLD MINING CLAIM(S)

STATE OF ARIZONA COUNTY OF GILA

This Notice of Intention to Hold Mining Claim(s) is made pursuant to 43 C.F.R., subpart 3833.2-3, by:

NAME Thomas E. Van Slambrouck Frank A. Lynn

ADDRESS 3929 E. Main, #32, Mesa, Arizona 85206

The Notices of Location for the following named claim(s) are recorded in GILA County, Arizona, and have been assigned the following Bureau of Land Management serial numbers:

CLAIM NAME:	Recorded in Official Records		BLM SERIAL NUMBER:
	Of <u>GILA</u> County, Az		
	BOOK:	PAGE:	
D.S.M. #1	699	56	AMC 268063
2	699	57	268064
3	699	58	268065
4	699	59	268066
5	699	60	268067
6	699	61	268068
7	699	62	268069
8	699	63	268070
9	699	64	268071
10	699	65	268072
11	699	66	268073
12	699	67	268074

RECEIVED
 BLM AZ STATE OFFICE
 DEC 10 11 08 AM '87
 PHOENIX, ARIZONA

The above Mining Claims are held for the valuable minerals contained therein; an Affidavit of Annual Assessment Work has not been filed as assessment work requirements have not yet become due for the claims and continued development of the claims is intended.

Dated Dec 3, 1987

Frank A. Lynn
Thomas E. Van Slambrouck
 Signatures

This instrument was acknowledged before me this 3 day of Dec, 1987, by above FRANK A LYNN AND THOMAS E. VAN SLAMBROUCK

My Commission expires 4/14/89 James M. Leys
 Notary Public

COPY ONE

UNITED STATES
DEPARTMENT OF THE INTERIOR
BUREAU OF LAND MANAGEMENT

If you find an error on the BLM microfiche concerning your mining claim please let us know so that we can correct it.

RECEIVED
B.L.M. AZ STATE OFFICE

MINING CLAIM SERIAL NUMBERS:

AMC 268065 to 268074 (for a total of ten claims)

JAN 19 1988

NAME OF CLAIM(S) DSM 3, 4, 5, 6, 7, 8, 9, 10, 11, 12.

7:45 A.M.
PHOENIX, ARIZONA

FILL IN ONLY THE FOLLOWING ITEMS THAT NEED CORRECTING:

1. The Name or Number of the claim(s) _____

2. The Name and current mailing address of the owner(s) _____

3. Type of Claim (Lode, Placer, Mill Site or Tunnel Site) _____

4. The date of location _____

5. LEGAL DESCRIPTION:

<u>TOWNSHIP</u>	<u>RANGE</u>	<u>SECTION</u>	<u>QUARTER SECTION</u>
3-South	15-East	30	

ON Computer
2-1-88 Eji

6. Other:

All items and descriptions on Microfiche are correct EXCEPT the Legal

Description. The above claims are all in error with regard to the

RANGE (all above are shown to be in Range 14-E instead of 15-East)

on all the Microfiche: Serial, Geographic, Claim Name and on Both

Locators names.

Thomas Elan Slavick
FRANK A. LYNN

Copy Two

UNITED STATES
DEPARTMENT OF THE INTERIOR
BUREAU OF LAND MANAGEMENT

If you find an error on the BLM microfiche concerning your mining claim please let us know so that we can correct it.

RECEIVED
B.L.M. AZ STATE OFFICE

MINING CLAIM SERIAL NUMBERS:

AMC 268065 to 268074 (for a total of ten claims)

JAN 19 1988

NAME OF CLAIM(S) DSM 3, 4, 5, 6, 7, 8, 9, 10, 11, 12.

7:45 A.M.
PHOENIX, ARIZONA

FILL IN ONLY THE FOLLOWING ITEMS THAT NEED CORRECTING:

1. The Name or Number of the claim(s) _____

2. The Name and current mailing address of the owner(s) _____

3. Type of Claim (Lode, Placer, Mill Site or Tunnel Site) _____

4. The date of location _____

5. LEGAL DESCRIPTION:

<u>TOWNSHIP</u>	<u>RANGE</u>	<u>SECTION</u>	<u>QUARTER SECTION</u>
3-South	15-East	30	

6. Other:

All items and descriptions on Microfiche are correct EXCEPT the Legal

Description. The above claims are all in error with regard to the

RANGE (all above are shown to be in Range 14-E instead of 15-East)

on all the Microfiche: Serial, Geographic, Claim Name and on Both

Locators names.

Thomas Elan Slomkowski
FRANK A. LYNN

UNITED STATES
DEPARTMENT OF THE INTERIOR
BUREAU OF LAND MANAGEMENT

copy ONE

If you find an error on the BLM microfiche concerning your mining claim please let us know so that we can correct it.

MINING CLAIM SERIAL NUMBERS:

RECEIVED
B.L.M. AZ STATE OFFICE

AMC 268077 to 268083 for a total of seven claims)

JAN 19 1988

NAME OF CLAIM(S) BARBAROSSA "C, D, E, F, G, H, I"

7:45 A.M.
PHOENIX, ARIZONA

FILL IN ONLY THE FOLLOWING ITEMS THAT NEED CORRECTING:

1. The Name or Number of the claim(s) _____

2. The Name and current mailing address of the owner(s) _____

3. Type of Claim (Lode, Placer, Mill Site or Tunnel Site) _____

4. The date of location _____

5. LEGAL DESCRIPTION:

<u>TOWNSHIP</u>	<u>RANGE</u>	<u>SECTION</u>	<u>QUARTER SECTION</u>
4-South	14-East	One	E-1/2

ON Computer
2-1-88 ljj

6. Other:

All items and descriptions on Microfiche are correct except the Legal Description. The above claims are all in error with regard to the RANGE (all above are shown to be in Range 15-E instead of 14-E) on all the Microfiche: Serial, Geographic, Claim Name and on Both Locators names.

Thomas E Van Slambroek
FRANK A. LYNN

UNITED STATES
DEPARTMENT OF THE INTERIOR
BUREAU OF LAND MANAGEMENT

Copy Two

If you find an error on the BLM microfiche concerning your mining claim please let us know so that we can correct it.

RECEIVED
B.L.M. AZ STATE OFFICE

MINING CLAIM SERIAL NUMBERS:

AMC 268077 to 268083 for a total of seven claims)

JAN 19 1988

NAME OF CLAIM(S) BARBAROSSA "C, D, E, F, G, H, I"

7:45 A.M.
PHOENIX, ARIZONA

FILL IN ONLY THE FOLLOWING ITEMS THAT NEED CORRECTING:

1. The Name or Number of the claim(s) _____

2. The Name and current mailing address of the owner(s) _____

3. Type of Claim (Lode, Placer, Mill Site or Tunnel Site) _____

4. The date of location _____

5. LEGAL DESCRIPTION:

<u>TOWNSHIP</u>	<u>RANGE</u>	<u>SECTION</u>	<u>QUARTER SECTION</u>
4-South	14-East	One	E- $\frac{1}{2}$

6. Other:

All items and descriptions on Microfiche are correct except the Legal Description. The above claims are all in error with regard to the RANGE (all above are shown to be in Range 15-E instead of 14-E) on all the Microfiche: Serial, Geographic, Claim Name and on Both Locators names.

Thomas Elan Slambach
FRANK A. LYNN

STATE OF _____ } ss. I hereby certify that the within instrument was filed and recorded
 County of _____, 19____, at _____ M.
 In Docket No. _____, Page _____, at the request of _____

When recorded mail to:
 Date 12-4-87
 Dkt. 1490 Pg 149
 Fee # 892426

Witness my hand and official seal.
 _____ County Recorder
 By _____ Deputy Recorder

Fee No.: _____
 Fee: \$ _____

NOTICE OF INTENTION TO HOLD MINING CLAIM(S)

STATE OF ARIZONA

COUNTY OF PINAL

This Notice of Intention to Hold Mining Claim(s) is made pursuant to 43 C.F.R., subpart 3833.2-3, by:

NAME Thomas E. Van Slambrouck

Frank A. Lynn *268078*

ADDRESS 3929 E. Main #32, Mesa, Arizona 85206

The Notices of Location for the following named claim(s) are recorded in PINAL County, Arizona, and have been assigned the following Bureau of Land Management serial numbers:

CLAIM NAME:	Recorded in Official Records		BLM SERIAL NUMBER:
	Of <u>PINAL</u> County, Az		
	BOOK:	PAGE:	
Barbarossa D	1430	851	AMC 268078 ✓
E	1430	852	268079 ✓
F	1430	853	268080 ✓
G	1430	854	268081 ✓
H	1430	855	268082 ✓
I	1430	856	268083 ✓
J	1430	857	268084 ✓
K	1430	858	268085 ✓
L	1430	859	268086 ✓
M	1430	860	268087 ✓
N	1430	861	268088 ✓
O	1430	862	268089 ✓
P	1430	863	268090 ✓
Q	1430	864	268091 ✓
R	1446	823	268092 ✓
S	1446	824	268093 ✓
T	1446	825	268094 ✓
U	1446	826	268095 ✓
V	1446	827	268096 ✓
W	1430	865	268097 ✓
X	1430	866	268098 ✓
Y	1430	867	268099 ✓
Z	1430	868	268100 ✓

The above Mining Claims are held for the valuable minerals contained therein; an Affidavit of Annual Assessment Work has not been filed as assessment work requirements have not yet become due for the claims and continued development of the claims is intended.

Dated Dec 3, 1987

Frank A. Lynn
Thomas E. Van Slambrouck
 Signatures

This instrument was acknowledged before me this 3 day of Dec, 1987, by above FRANK A. LYNN AND THOMAS E. VAN SLAMBROUCK

My Commission expires 4/14/89
James W. King
 Notary Public

NOTICE!!

These documents have been scanned!

Do not place un-scanned documents beneath this notice!

Do not remove this notice from this file!

GPO Jacket No. 560-102
Print Order 61540
Rise Business Services, LLC
Job=AZ15 8/2/2019



Box Number= AZ15202



Claim Begin-End: AMC268063-AMC268100

5 Miscellaneous



AZ15202-5

AMC266964-AMC273343

**NO
DOCUMENTS
FOUND**

NO DOCUMENTS FOUND
NO DOCUMENTS FOUND

NOTICE!!

These documents have been scanned!

Do not place un-scanned documents beneath this notice!

Do not remove this notice from this file!

GPO Jacket No. 560-102
Print Order 61540
Rise Business Services, LLC
Job=AZ15 8/2/2019



Box Number= AZ15202



Claim Begin-End: AMC268063-AMC268100

6 Location Notices-Amendments and Supporting Documents



AZ15202-5

AMC266964-AMC273343

STATE OF ARIZONA } ss. I hereby certify that the within instrument was filed and recorded
County of Gila } March 25, 1987, at 10:50 A. M.
In Docket No. 699 Page 56
Thomas E. Van Slambrouck, at the request of

Fee No.:
546651

When recorded mail to:

A & B Prospecting
3929 E. Main St.
Mesa, AZ 85206
(602) 832-4524

A & B Prospecting
3929 E. Main St.
Mesa, AZ 85206
(602) 832-4524

Witness my hand and official seal.

MARY V. DE PAOLI

County Recorder

By

Nancy Snyder

Deputy Recorder

Fee: \$5.00 + \$4.00
10:50 + \$1.00 P.H.
C C #220

NOTICE OF MINING CLAIM LOCATION

- Location
- Amendment
- Relocation
- Placer
- Lode
- Millsite
- Tunnelsite

The name of the claim is D.S.M. #1

The date of the location is MARCH 1, 1987

The type of corner and end monuments are 4" x 4' x 4' POST

The bearing and distance between the corners of the claim are beginning at the NE corner of the claim, 1500 feet in a SOUTH direction to the SE corner, then 600 feet in a WEST direction to the SW corner, then 1500 feet in a NORTH direction to the NW corner, then 600 feet in a EAST direction to the point of beginning.

The location of the claim is in Section 25, Township T35, Range R14E
TROY Mining District, GILA County,

If amending or relocating, the previous claim name was _____
_____ recorded in Docket _____, Book _____,

_____ Mining District, _____ County,

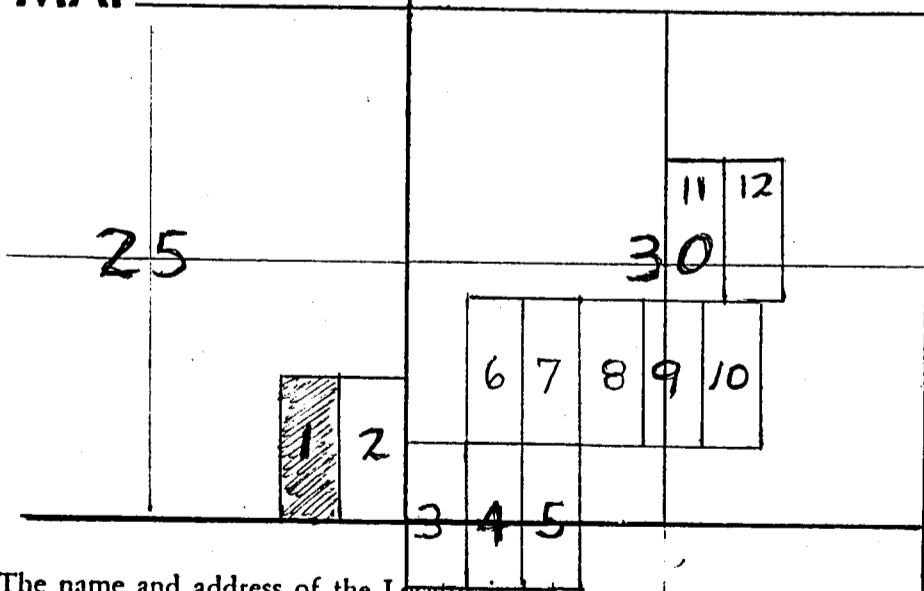
MAP

R14E RISE ONE MILE

North Arrow



RECEIVED
BLM STATE OFFICE
1987 MAR 20 PM 12:19
PHOENIX, ARIZONA



The name and address of the Locator is

Date MAR 9, 1987

Thomas Van Slambrouck 31

THOMAS E. VAN SLAMBROUCK

Frank A. Lynn

3929 E. MAIN #32

FRANK A. LYNN

MESEA AZ 85205

Signature

Name

Address

City

State

Zip

STATE OF ARIZONA } I hereby certify that the within instrument was filed and recorded
County of Gila } ss. March 25, 19 87, at 10:50 A.M.
In Docket No. 699 Page 57, at the request of
Thomas E. VanSlambrouck

Fee No.:
546652

When recorded mail to:

A & B Prospecting
3929 E. Main St.
Mesa, AZ 85206
(602) 832-4524

A & B Prospecting
3929 E. Main St.
Mesa, AZ 85206
(602) 832-4524

Witness my hand and official seal.

MARY V. DE PAOLI

County Recorder

By

Nancy Snyder

Deputy Recorder

Fee: \$3.00 + \$4.00
10:50 + \$1.00 P+H
c Ct #220

NOTICE OF MINING CLAIM LOCATION

- Location
- Placer
- Amendment
- Lode
- Relocation
- Millsite
- Tunnelsite

The name of the claim is D.S.M. #2

The date of the location is MARCH 1, 1987

The type of corner and end monuments are 4" x 4' x 4' Post

The bearing and distance between the corners of the claim are beginning at the NE corner of the claim, 1500 feet in a SOUTH direction to the SE corner, then 600 feet in a WEST direction to the SW corner, then 1500 feet in a NORTH direction to the NW corner, then 600 feet in a EAST direction to the point of beginning.

The location of the claim is in Section 25, Township T35, Range R14E
TROY Mining District, GILA County,

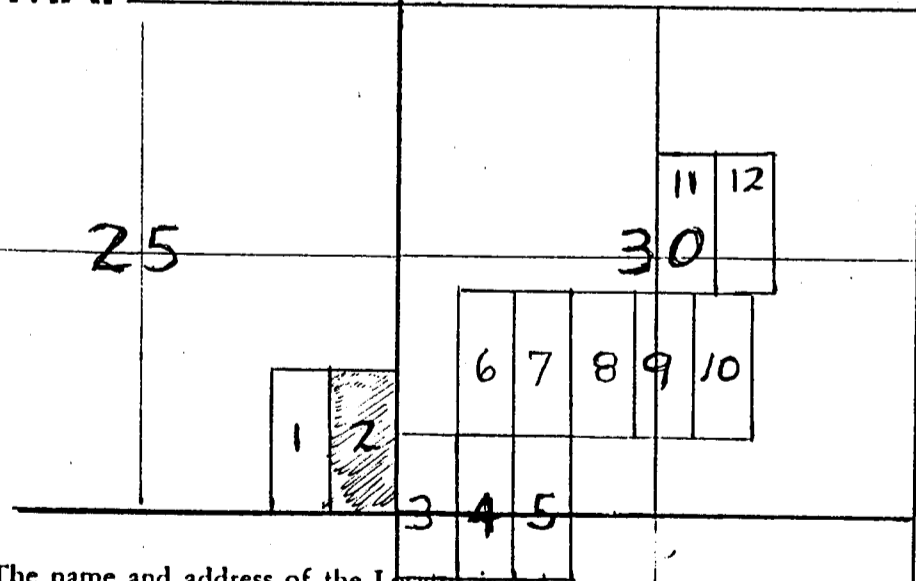
If amending or relocating, the previous claim name was _____

_____ recorded in Docket _____, Book _____,

_____ Mining District, _____ County,

MAP

R14E R15E ONE MILE



North Arrow



RECEIVED
PLM, AZ STATE OFFICE
1007 APR 20 PM 12 19
PHOENIX, ARIZONA

The name and address of the Locator is _____

Date MAR 9, 1987

Thomas Van Slambrouck

THOMAS E. VAN SLAMBROUCK

31

Frank A. Lynn
FRANK A. LYNN

3929 E. MAIN #32
MESA, AZ 85205

Signature

Name

Address

City

State

Zip

A MC 268064

STATE OF ARIZONA } ss. I hereby certify that the within instrument was filed and recorded
County of Gila } March 25, 19 87, at 10:50 A.M.
In Docket No. 699 Page 58, at the request of
Thomas E. VanSlambrouck

Fee No.:
546653

When recorded mail to:

A & B Prospecting
3929 E. Main St.
Mesa, AZ 85206
(602) 832-4524

A & B Prospecting
3929 E. Main St.
Mesa, AZ 85206
(602) 832-4524

Witness my hand and official seal.

MARY V. DE PAOLI

County Recorder

By: Mary V. De Paoli

Deputy Recorder

Fee: \$5.00 + \$4.00
10.50 + \$1.00 P&H
c/c #220

NOTICE OF MINING CLAIM LOCATION

- Location
- Amendment
- Relocation
- Placer
- Lode
- Millsite
- Tunnelsite

The name of the claim is D.S.M. #3

The date of the location is MARCH 1, 1987

The type of corner and end monuments are 4" x 4' x 4' Post

The bearing and distance between the corners of the claim are beginning at the NE corner of the claim, 1500 feet in a SOUTH direction to the SE corner, then 600 feet in a WEST direction to the SW corner, then 1500 feet in a NORTH direction to the NW corner, then 600 feet in a EAST direction to the point of beginning.

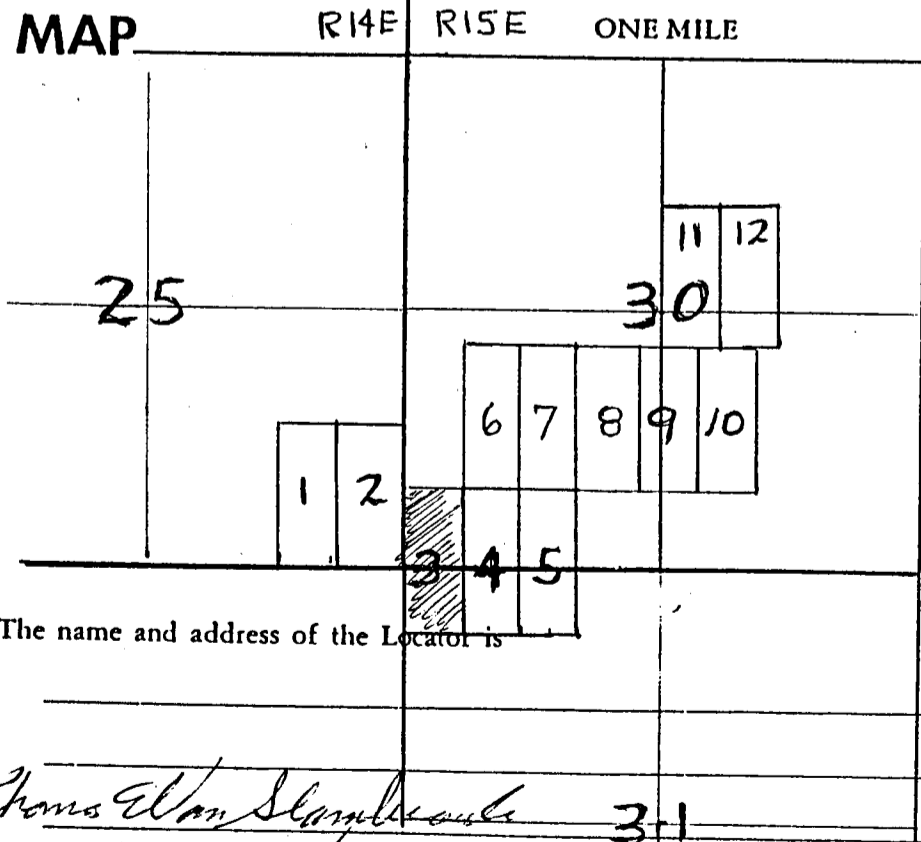
The location of the claim is in Section 30, 31, Township T35, Range RISE
TROY Mining District, GILA County,

If amending or relocating, the previous claim name was _____

_____ recorded in Docket _____, Book _____,

_____ Mining District, _____ County,

MAP



North Arrow



RECEIVED
OFFICE OF THE
STATE CLERK
PHOENIX, ARIZONA
APR 20 11 12 20

The name and address of the Locator is

Date MAR 9, 1987

Thomas E. Van Slambrouck 3-1
THOMAS E. VAN SLAMBRUCK

Frank A. Lynn 3929 E. MAIN #32
FRANK A. LYNN MESA AZ 85205

Signature

Name

Address

City

State

Zip

A MC 268065

STATE OF Arizona } I hereby certify that the within instrument was filed and recorded
 County of Gila } ss. Mar. 25, 1987, at 10:50 A. M.
 In Docket No. 699 Page 59, at the request of
 Thomas E. Van Slambrouck

Fee No.:

546654

When recorded mail to:

A & B Prospecting
 3929 E. Main St.
 Mesa, AZ 85206
 (602) 832-4524

A & B Prospecting
 3929 E. Main St.
 Mesa, AZ 85206
 (602) 832-4524

Witness my hand and official seal.

MARYV. DE PAOLI,

County Recorder

By

Mary Snyder

Deputy Recorder

Fee: \$5.00 + \$4.00
 10.50 + \$1.00 P+H
 = \$15.50

NOTICE OF MINING CLAIM LOCATION

- Location Amendment Relocation
 Placer Lode Millsite Tunnelsite

The name of the claim is D.S.M. # 4

The date of the location is MARCH 1, 1987

The type of corner and end monuments are 4" x 4' x 4' Post

The bearing and distance between the corners of the claim are beginning at the NE
 corner of the claim, 1500 feet in a SOUTH direction to the SE

corner, then 600 feet in a WEST direction to the SW corner,

then 1500 feet in a NORTH direction to the NW corner, then

600 feet in a EAST direction to the point of beginning.

The location of the claim is in Section 30, 31, Township T35, Range RISE
TROY Mining District, GILA County,

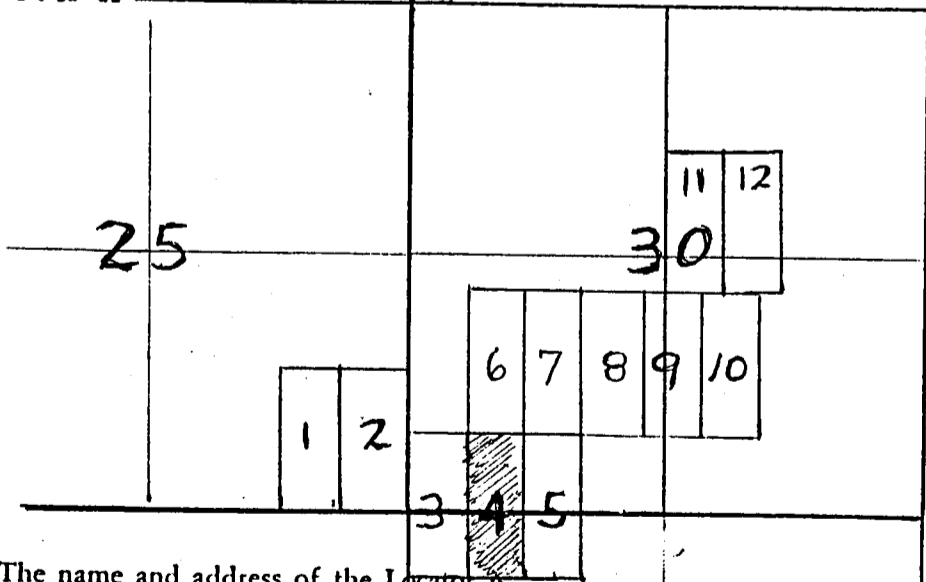
If amending or relocating, the previous claim name was _____

_____ recorded in Docket _____, Book _____,

_____ Mining District, _____ County,

MAP

RISE RISE ONE MILE



North Arrow



RECEIVED
 FILED IN STATE OFFICE
 MAR 20 PM 12 20
 FRANK LYNN

The name and address of the Locator is

Date MAR 9, 1987

Thomas Van Slambrouck 31
 THOMAS E. VAN SLAMBROUCK

Frank A. Lynn 3929 E. MAIN #32
 FRANK A. LYNN MESA AZ 85205

Signature

Name

Address

City

State

Zip

A MC 268066

STATE OF Arizona } I hereby certify that the within instrument was filed and recorded
County of Gila } ss. Mar. 25, 19 87, at 10:50 A. M.
In Docket No. 699 Page _____, at the request of
Thomas E. Van Slambrouck

Fee No.:
546655

When recorded mail to:

Witness my hand and official seal.

A & B Prospecting
3929 E. Main St.
Mesa, AZ 85206
(602) 832-4524

A & B Prospecting
3929 E. Main St.
Mesa, AZ 85206
(602) 832-4524

MARY V. DE PAOLI,
County Recorder
By: *Nancy Snyder*
Deputy Recorder

Fee: \$5.00 + \$4.00
10:50 + \$1.00 P.H.
c Ok # 220

NOTICE OF MINING CLAIM LOCATION

- Location
- Amendment
- Relocation
- Placer
- Lode
- Millsite
- Tunnelsite

The name of the claim is D.S.M. #5

The date of the location is MARCH 1, 1987

The type of corner and end monuments are 4" x 4' x 4' Post

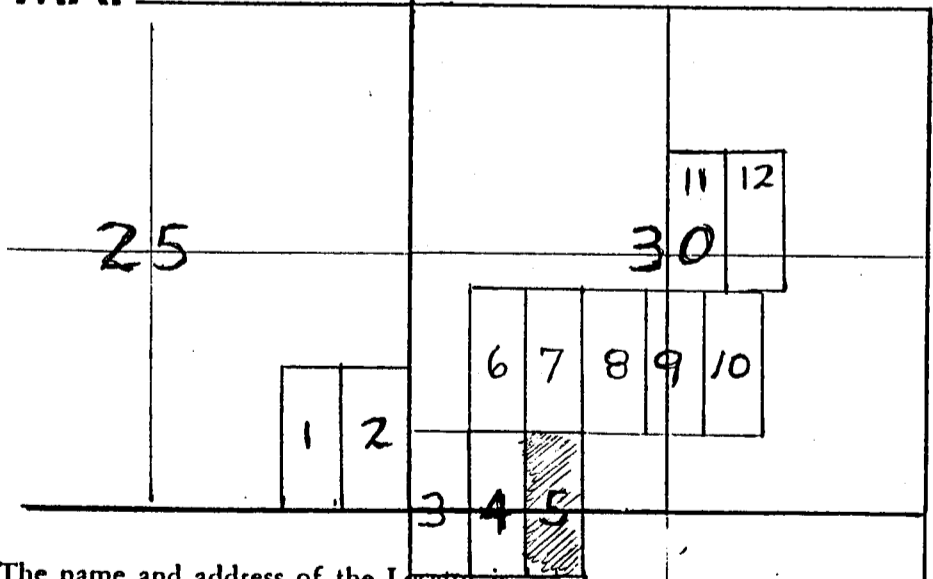
The bearing and distance between the corners of the claim are beginning at the NE corner of the claim, 1500 feet in a SOUTH direction to the SE corner, then 600 feet in a WEST direction to the SW corner, then 1500 feet in a NORTH direction to the NW corner, then 600 feet in a EAST direction to the point of beginning.

The location of the claim is in Section 30 31, Township T35, Range RISE
TROY Mining District, GILA County,

If amending or relocating, the previous claim name was _____
_____ recorded in Docket _____, Book _____,
_____ Mining District, _____ County,

MAP

RISE RISE ONE MILE



North Arrow

RECEIVED
F.M. AZ STATE OFFICE
PHOENIX, ARIZONA
APR 20 PM 12 20

The name and address of the Locator is _____

Date MAR 9, 1987

Thomas E. Van Slambrouck 31
THOMAS E. VAN SLAMBROUCK
Frank A. Lynn 3929 E. MAIN #32
FRANK A. LYNN MESA AZ 85205

Signature Name Address City State Zip

A MC 268067

STATE OF Arizona } I hereby certify that the within instrument was filed and recorded
 County of Gila } ss. Mar. 25, 1987, at 10:50 A.M.
 In Docket No. 699, Page 61, at the request of
Thomas E. Van Slambrouck

Fee No.:
546656

When recorded mail to:

A & B Prospecting
 3929 E. Main St.
 Mesa, AZ 85206
 (602) 832-4524

A & B Prospecting
 3929 E. Main St.
 Mesa, AZ 85206
 (602) 832-4524

Witness my hand and official seal.

MARY V. DE PAOLI,

County Recorder

Nancy Snyder
 Deputy Recorder

Fee: \$5.00 + \$1.00
 10:50 + \$1.00 P.H.
 c CR# 230

NOTICE OF MINING CLAIM LOCATION

- Location Amendment Relocation
 Placer Lode Millsite Tunnelsite

The name of the claim is D.S.M. #6

The date of the location is MARCH 1, 1987

The type of corner and end monuments are 4" x 4' x 4' Post

The bearing and distance between the corners of the claim are beginning at the NE corner of the claim, 1500 feet in a SOUTH direction to the SE corner, then 600 feet in a WEST direction to the SW corner, then 1500 feet in a NORTH direction to the NW corner, then 600 feet in a EAST direction to the point of beginning.

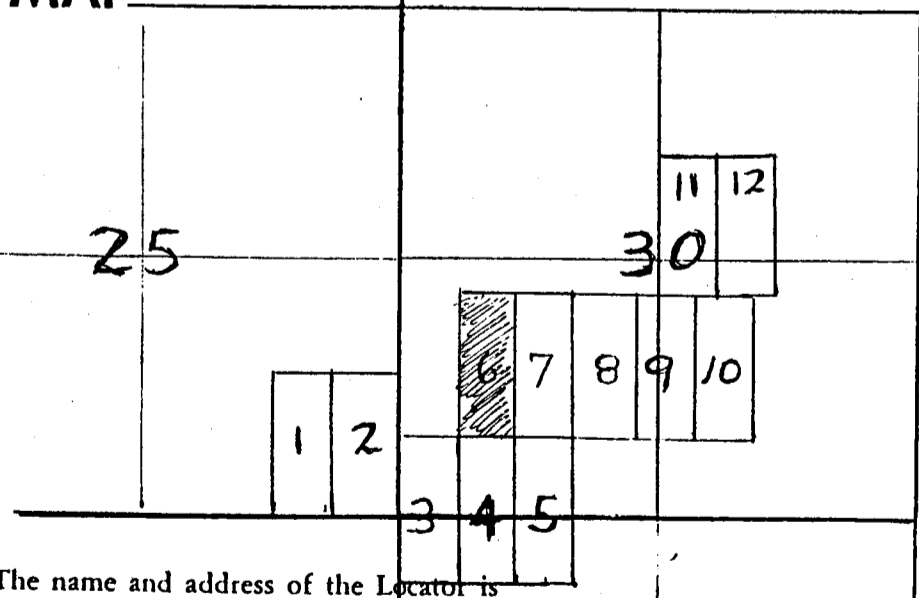
The location of the claim is in Section 30, Township T35, Range R15E
TROY Mining District, GILA County,

If amending or relocating, the previous claim name was _____

_____ recorded in Docket _____, Book _____,

_____ Mining District, _____ County,

MAP R14E RISE ONE MILE



North Arrow

RECEIVED
 BLM AZ STATE OFFICE
 PHOENIX, ARIZONA
 FEB 20 PM 12 20
 1987

The name and address of the Locator is _____

Date MAR 9, 1987

Thomas E. Van Slambrouck 31

THOMAS E. VAN SLAMBROUCK

Frank A. Lynn 3929 E. MAIN

FRANK A. LYNN MESA AZ 85205

Signature

Name

Address

City

State

Zip

A.M.C. 268068

STATE OF Arizona }
County of Gila }

I hereby certify that the within instrument was filed and recorded
ss. Mar. 25, 1987, at 10:50 A.M.

Fee No.:

546657

In Docket No. 699

Page 62

at the request of Thomas E. Van Slambrouck

When recorded mail to:

A & B Prospecting
3929 E. Main St.
Mesa, AZ 85206
(602) 832-4524

A & B Prospecting
3929 E. Main St.
Mesa, AZ 85206
(602) 832-4524

Witness my hand and official seal.

MARY V. DE PAOLI,

County Recorder

By *Nancy Snyder*
Deputy Recorder

Fee: \$5.00 + \$4.00
10:50 + \$1.00 PA
e CR# 220

NOTICE OF MINING CLAIM LOCATION

- Location
- Placer
- Amendment
- Lode
- Relocation
- Millsite
- Tunnelsite

The name of the claim is D.S.M. # 7

The date of the location is MARCH 1, 1987

The type of corner and end monuments are 4" x 4' x 4' POST

The bearing and distance between the corners of the claim are beginning at the NE corner of the claim, 1500 feet in a SOUTH direction to the SE corner, then 600 feet in a WEST direction to the SW corner, then 1500 feet in a NORTH direction to the NW corner, then 600 feet in a EAST direction to the point of beginning.

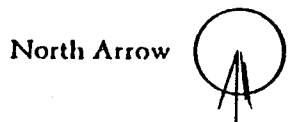
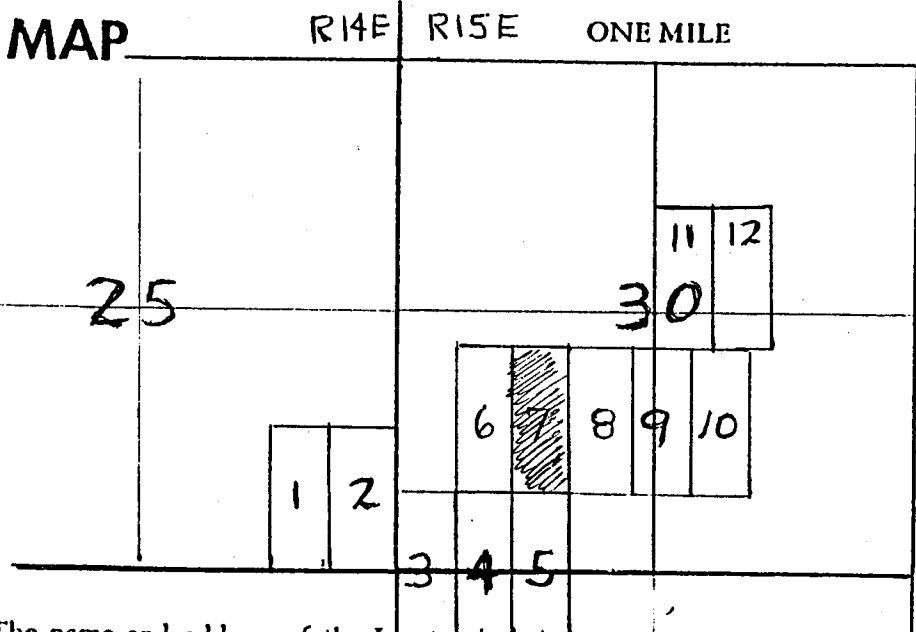
The location of the claim is in Section 30, Township T35, Range RISE
TROY Mining District, GILA County,

If amending or relocating, the previous claim name was _____

_____ recorded in Docket _____, Book _____,

_____ Mining District, _____ County,

MAP



RECEIVED
E.L.M. AZ STATE OFFICE
PHOENIX, ARIZONA
APR 20 PM 12 20

The name and address of the Locator is _____

Date MAR 9, 1987

Thomas E. Van Slambrouck 3-1
 THOMAS E. VAN SLAMBROUCK
Frank A. Lynn 3929 E. MAIN #32
 FRANK A. LYNN MESA, AZ 85205

Signature Name Address City State Zip

MC 268069

STATE OF Arizona } ss. I hereby certify that the within instrument was filed and recorded
County of Gila } Mar. 25, 1987, at 10:50 A. M.

Fee No.:

546658

In Docket No. 699 Page 63, at the request of
Thomas E. Van Slambrouck

When recorded mail to:

A & B Prospecting
3929 E. Main St.
Mesa, AZ 85206
(602) 832-4524

A & B Prospecting
3929 E. Main St.
Mesa, AZ 85206
(602) 832-4524

Witness my hand and official seal.

MARY V. DE PAOLI,

County Recorder

By *Mary Snyder*
Deputy Recorder

Fee: \$5.00 + \$4.00
10:50 + \$1.00 P+H
C CB# 220

NOTICE OF MINING CLAIM LOCATION

- Location
- Placer
- Amendment
- Lode
- Relocation
- Millsite
- Tunnelsite

The name of the claim is D.S.M. # 8

The date of the location is MARCH 1, 1987

The type of corner and end monuments are 4" x 4' x 4' Post

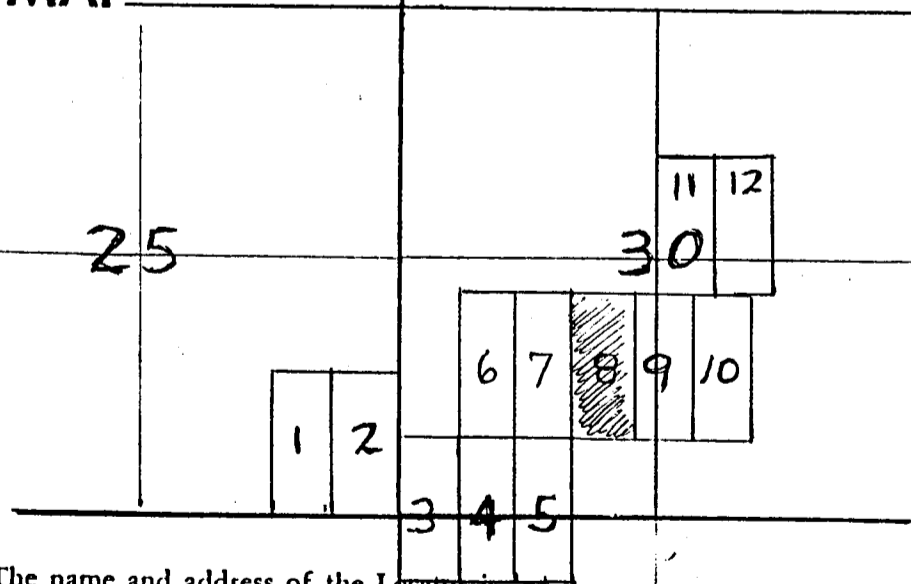
The bearing and distance between the corners of the claim are beginning at the NE corner of the claim, 1500 feet in a SOUTH direction to the SE corner, then 600 feet in a WEST direction to the SW corner, then 1500 feet in a NORTH direction to the NW corner, then 600 feet in a EAST direction to the point of beginning.

The location of the claim is in Section 30, Township T35, Range RISE
TROY Mining District, GILA County,

If amending or relocating, the previous claim name was _____
_____ recorded in Docket _____, Book _____

_____ Mining District, _____ County,

MAP RISE RISE ONE MILE



North Arrow



RECEIVED
FLM. WZ STATE OFFICE
1987 MAR 20 PM 12:20
PHOENIX, ARIZONA

The name and address of the Locator is

Date MAR 9, 1987

Thomas E. Van Slambrouck 3-1

THOMAS E. VAN SLAMBROUCK

Frank A. Lynn 3929 E. MAIN #32

FRANK A. LYNN MESA AZ 85205

Signature

Name

Address

City

State

Zip

MC 268070

STATE OF ARIZONA } I hereby certify that the within instrument was filed and recorded
County of Gila } ss. March 25, 1987, at 10:50 A. M.
In Docket No. 699, Page 64, at the request of
Thomas E. VanSlambrouck

Fee No.:
546659

When recorded mail to:

A & B Prospecting
3929 E. Main St.
Mesa, AZ 85206
(602) 832-4524

A & B Prospecting
3929 E. Main St.
Mesa, AZ 85206
(602) 832-4524

Witness my hand and official seal.

MARY V. DE PAOLI

County Recorder

By Nancy Snyder
Deputy Recorder

Fee: \$35.00 + \$4.00
10150 + \$1.00 P-H
e. C# 220

NOTICE OF MINING CLAIM LOCATION

- Location
- Placer
- Amendment
- Lode
- Relocation
- Millsite
- Tunnelsite

The name of the claim is D.S.M. #9

The date of the location is MARCH 1, 1987

The type of corner and end monuments are 4" x 4' x 4' Post

The bearing and distance between the corners of the claim are beginning at the NE corner of the claim, 1500 feet in a SOUTH direction to the SE corner, then 600 feet in a WEST direction to the SW corner, then 1500 feet in a NORTH direction to the NW corner, then 600 feet in a EAST direction to the point of beginning.

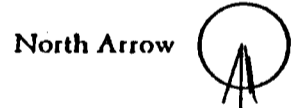
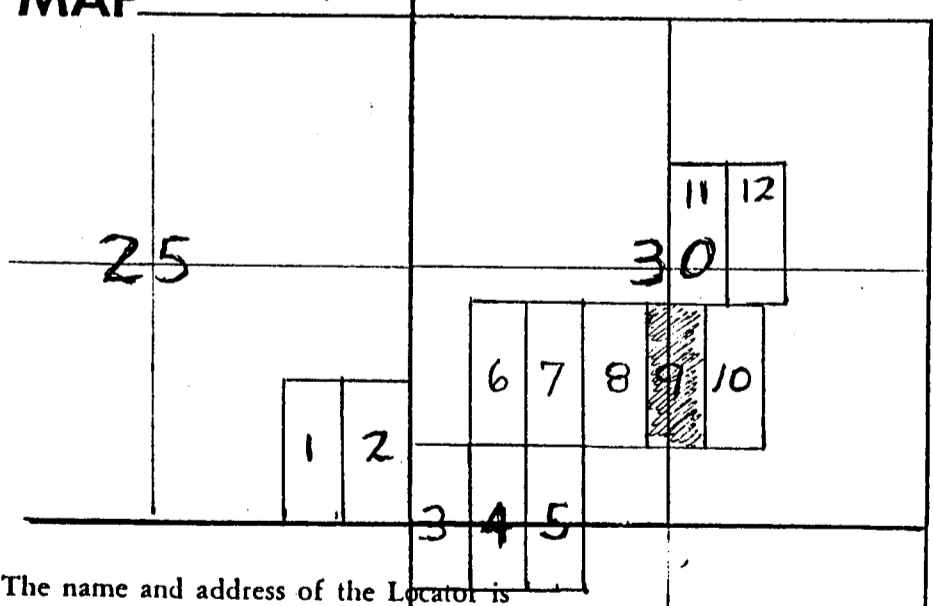
The location of the claim is in Section 30, Township T35, Range RISE
TROY Mining District, GILA County,

If amending or relocating, the previous claim name was _____
_____ recorded in Docket _____, Book _____

_____ Mining District, _____ County,

MAP

RISE RISE ONE MILE



RECEIVED
D.L.M. AZ STATE OFFICE
1987 APR 20 PM 12:20
PHOENIX ARIZONA
TRUE

The name and address of the Locator is

Date MAR 9, 1987

Thomas Van Slambrouck
THOMAS E. VAN SLAMBROUCK

Frank A. Lynn 3929 E. MAIN #32
FRANK A. LYNN MESA AZ 85205

Signature Name Address City State Zip


A MC 268071

STATE OF ARIZONA } I hereby certify that the within instrument was filed and recorded
County of Gila } ss. March 25, 1987, at 10:50 A.M.
In Docket No. 699 Page 65, at the request of
Thomas E. VanSlambrotick

Fee No.:
546660

When recorded mail to:

A & B Prospecting
3929 E. Main St.
Mesa, AZ 85206
(602) 832-4524



Witness my hand and official seal.

MARY V. DE PAOLI

County Recorder

By

Nancy Snyder

Deputy Recorder

Fee: \$5.00 + \$4.00
10:50 + \$1.00 P.H.
e CR#220

NOTICE OF MINING CLAIM LOCATION

- Location
- Amendment
- Relocation
- Placer
- Lode
- Millsite
- Tunnelsite

The name of the claim is D.S.M. #10

The date of the location is MARCH 1, 1987

The type of corner and end monuments are 4" x 4' x 4' Post

The bearing and distance between the corners of the claim are beginning at the NE

corner of the claim, 1500 feet in a SOUTH direction to the SE

corner, then 600 feet in a WEST direction to the SW corner,

then 1500 feet in a NORTH direction to the NW corner, then

600 feet in a EAST direction to the point of beginning.

The location of the claim is in Section 30, Township T35, Range RISE

TROY Mining District, GILA County,


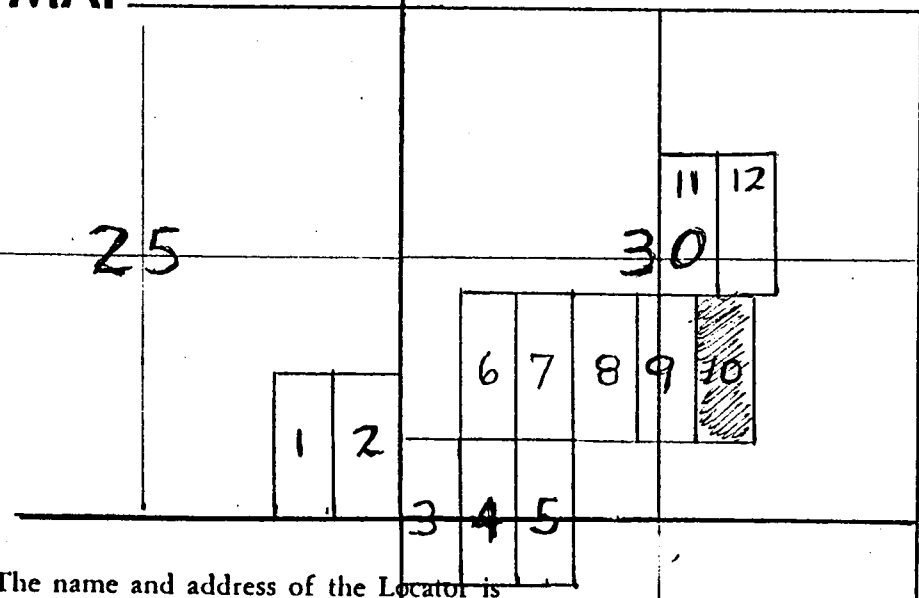
If amending or relocating, the previous claim name was _____

_____ recorded in Docket _____, Book _____,

_____ Mining District, _____ County,

MAP

R14E RISE ONE MILE



RECEIVED
BLM. AZ STATE
1987 APR 20 PM 2:20
PHOENIX, ARIZONA
Date MAR 29, 1987

The name and address of the Locator is

Thomas E. Van Slambrotick 31
THOMAS E. VAN SLAMBROUCK

Frank A. Lynn 3929 E. MAIN #32
FRANK A. LYNN MESA AZ 85205

Signature Name Address City State Zip

A MC 268077

STATE OF ARIZONA

County of Gila

I hereby certify that the within instrument was filed and recorded March 25, 1987, at 10:50 A. M.

Fee No.: 546661

In Docket No. 699 Page 66 at the request of Thomas E. VanSlaambrouck

When recorded mail to:

A & B Prospecting 3929 E. Main St. Mesa, AZ 85206 (602) 832-4524

A & B Prospecting 3929 E. Main St. Mesa, AZ 85206 (602) 832-4524

Witness my hand and official seal. MARY V. DE PAOLI County Recorder By Nancy Snyder Deputy Recorder

Fee: \$5.00 + \$4.00 10.50 + \$1.00 P + 1 c CA #220

NOTICE OF MINING CLAIM LOCATION

- Location [X] Amendment [] Relocation [] Placer [] Lode [X] Millsite [] Tunnelsite []

The name of the claim is D.S.M. # 11

The date of the location is MARCH 1, 1987

The type of corner and end monuments are 4" x 4' x 4' Post

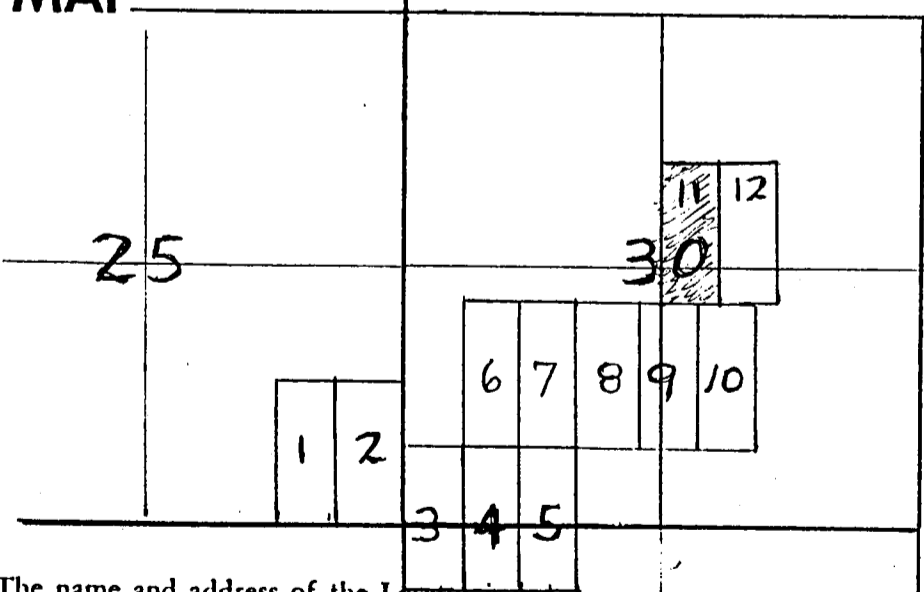
The bearing and distance between the corners of the claim are beginning at the NE corner of the claim, 1500 feet in a SOUTH direction to the SE corner, then 600 feet in a WEST direction to the SW corner, then 1500 feet in a NORTH direction to the NW corner, then 600 feet in a EAST direction to the point of beginning.

The location of the claim is in Section 30, Township T35, Range RISE TROY Mining District, GILA County,

If amending or relocating, the previous claim name was recorded in Docket Mining District, County,

MAP

R14E RISE ONE MILE



North Arrow



RECEIVED D.L.H. STATE OFFICE PHOENIX, ARIZONA 1987 MAR 20 PM 12:20

The name and address of the Locator is

Date MAR 9, 1987

Thomas E. VanSlaambrouck 31

THOMAS E. VAN SLAMBROUCK

Frank A. Lynn 3929 E. MAIN #32

FRANK A. LYNN MESA AZ 85205

Signature Name Address City State Zip

A MC 268073

STATE OF ARIZONA
County of Gila

I hereby certify that the within instrument was filed and recorded
March 25, 1987, at 10:50 A. M.

Fee No.:

In Docket No. 699

Page 67

at the request of

Thomas E. VanSlambrouck

546662

When recorded mail to:

A & B Prospecting
3929 E. Main St.
Mesa, AZ 85206
(602) 832-4524

A & B Prospecting
3929 E. Main St.
Mesa, AZ 85206
(602) 832-4524

Witness my hand and official seal.

MARY V. DE PAOLI

County Recorder

By

Nancy Snyder
Deputy Recorder

Fee: \$5.00 + \$4.00
10:50 + \$1.00 P.M.
C Ck#220

NOTICE OF MINING CLAIM LOCATION

- Location
- Placer
- Amendment
- Lode
- Relocation
- Millsite
- Tunnelsite

The name of the claim is D.S.M. #12

The date of the location is MARCH 1, 1987

The type of corner and end monuments are 4" x 4' x 4' POST

The bearing and distance between the corners of the claim are beginning at the NE

corner of the claim, 1500 feet in a SOUTH direction to the SE

corner, then 600 feet in a WEST direction to the SW corner,

then 1500 feet in a NORTH direction to the NW corner, then

600 feet in a EAST direction to the point of beginning.

The location of the claim is in Section 30, Township T35, Range RISE

TROY Mining District, GILA County,

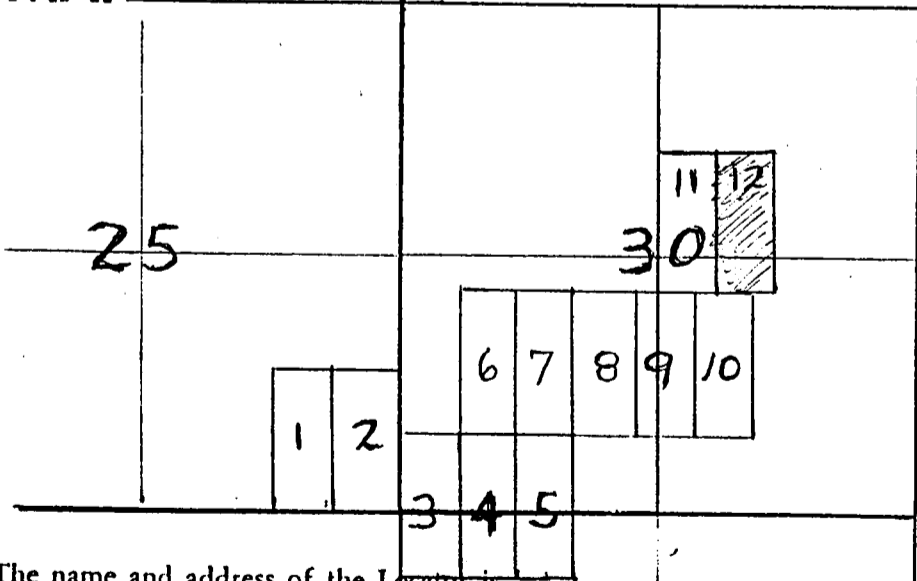
If amending or relocating, the previous claim name was _____

_____ recorded in Docket _____, Book _____,

_____ Mining District, _____ County,

MAP

RISE RISE ONE MILE



North Arrow

RECEIVED
D.L.H. AZ STATE OFFICE
1987 APR 20 PM 12:20
PHOENIX, ARIZONA

The name and address of the Locator is

Date MAR 9, 1987

Thomas E. Van Slambrouck

31

THOMAS E. VAN SLAMBROUCK

Frank A. Lynn

3929 E. MAIN #32

FRANK A. LYNN

MESA AZ 85205

Signature

Name

Address

City

State

Zip

A. MC 268074

STATE OF ARIZONA } ss. I hereby certify that the within instrument was filed and recorded
County of Gila } Mar. 25, 1987 at 10:50 A. M.
In Docket No. 699 Page 53, at the request of
Thomas E. Van Slambrouck

Fee No.:

546648

When recorded mail to:

A & B Prospecting
3929 E. Main St.
Mesa, AZ 85206
(602) 832-4524

A & B Prospecting
3929 E. Main St.
Mesa, AZ 85206
(602) 832-4524

Witness my hand and official seal.
MARY V. DE PAOLI,
County Recorder
By: Nancy Snyder
Deputy Recorder

Fee: \$5.00 + \$4.00
10.50 + \$1.00 P+H
C CR #220

NOTICE OF MINING CLAIM LOCATION

- Location
- Amendment
- Relocation
- Placer
- Lode
- Millsite
- Tunnelsite

The name of the claim is BARBAROSSA - "A"

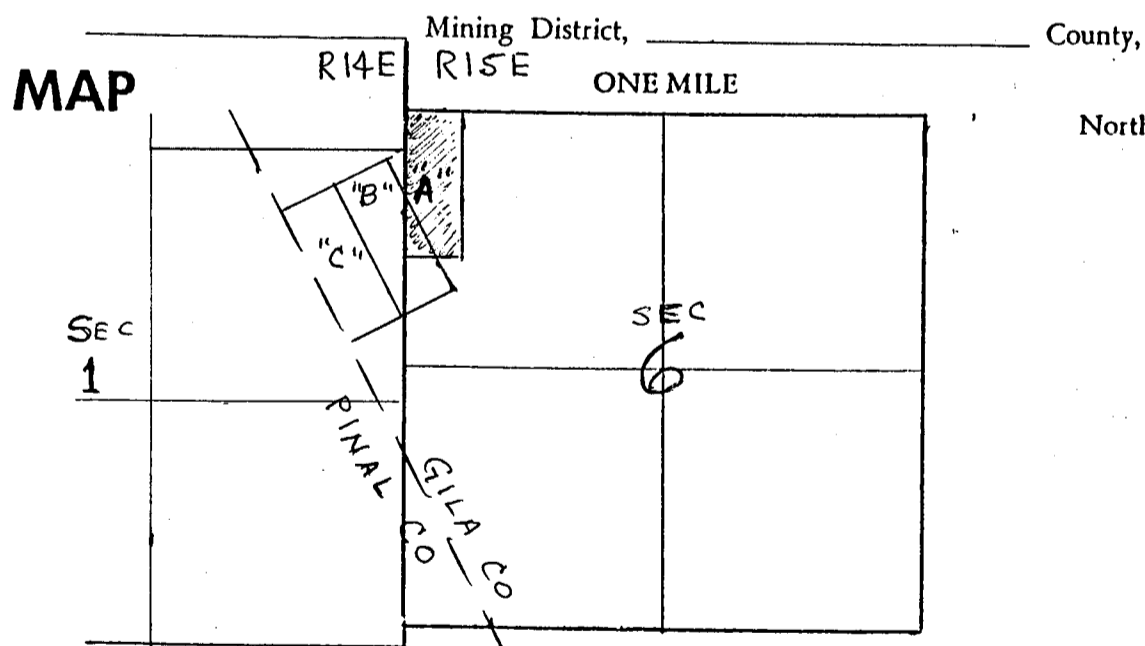
The date of the location is MARCH 1, 1987

The type of corner and end monuments are 4" x 4' x 4' WOODEN POST

The bearing and distance between the corners of the claim are beginning at the NW corner of the claim, 600 feet in a EAST direction to the NE corner, then 1500 feet in a SOUTH direction to the SE corner, then 600 feet in a WEST direction to the SW corner, then 1500 feet in a NORTH direction to the point of beginning.

The location of the claim is in Section 6, Township T4S, Range R15E
TROY Mining District, GILA County, ARIZONA

If amending or relocating, the previous claim name was _____
_____ recorded in Docket _____, Book _____



RECEIVED
MAR 25 1987
PH 12:20
TROY
PHOENIX
ARIZONA

The name and address of the Locator is _____ Date MARCH 9, 1987
Thomas E Van Slambrouck

THOMAS E. VAN SLAMBROUCK - 3929 E MAIN #32
Frank A Lynn ME SA AZ 85205
FRANK A LYNN "

STATE OF ARIZONA
County of Gila

I hereby certify that the within instrument was filed and recorded
Mar. 25, 1987, at 10:50 A.M.

Fee No.:

In Docket No. 699

Page 54

546649

at the request of
Thomas E. Van Slambrouck

When recorded mail to:

Witness my hand and official seal.

A & B Prospecting
3929 E. Main St.
Mesa, AZ 85206
(602) 832-4524

A & B Prospecting
3929 E. Main St.
Mesa, AZ 85206
(602) 832-4524

MARY V. DE PAOLI,

County Recorder

By

Nancy Snyder
Deputy Recorder

Fee: \$5.00 + \$4.00
10.50 + \$1.00 R+H
e C#220

NOTICE OF MINING CLAIM LOCATION

- Location
- Amendment
- Relocation
- Placer
- Lode
- Millsite
- Tunnelsite

The name of the claim is BARBAROSSA "B"

The date of the location is MARCH 1, 1987

The type of corner and end monuments are 4" x 4' x 4' WOODEN POST

The bearing and distance between the corners of the claim are beginning at the NE.

corner of the claim, 600 feet in a S.W. direction to the NW

corner, then 1500 feet in a S.E. direction to the SW corner,

then 600 feet in a N.E. direction to the SE corner, then

1500 feet in a N.W. direction to the point of beginning.

The location of the claim is in Section 6, Township T4S, Range R14E

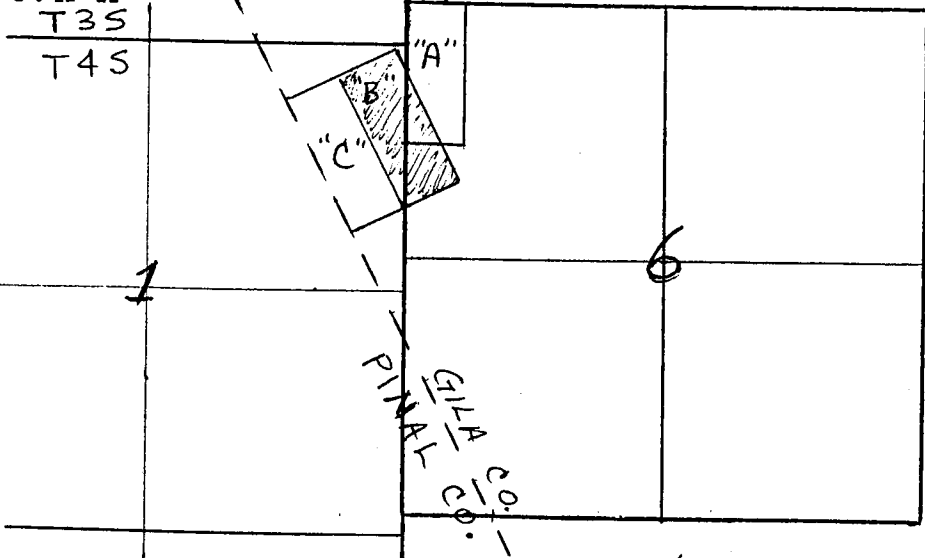
TROY Mining District, GILA County,

If amending or relocating, the previous claim name was _____

_____ recorded in Docket _____, Book _____,

_____ Mining District, _____ County,

MAP



North Arrow

RECEIVED
B.L.M. AZ STATE OFFICE
PHOENIX, ARIZONA
APR 20 PM 12:20
1987

The name and address of the Locator is

Date MARCH 9, 1987

Thomas E. Van Slambrouck

THOMAS E. VAN SLAMBROUCK

Frank A. Lynn

3929 E. MAIN #32

FRANK A. LYNN

MESA AZ 85205

Signature

Name

Address

City

State

Zip

STATE OF _____ } ss. I hereby certify that the within instrument was _____ and recorded _____ Fee No.: 3.25.87
 County of _____ } _____, 19____, at _____ M. _____
 In Docket No. _____, Page _____, at the request of _____
 Dkt. 1430 Pg 851
 Fee # 864797
 When recorded mail to: A & B PROSPECTING NEXT 17
 3929 E MAIN - #32
 MESA, AZ 85205
 Witness my hand and official seal _____
 County Recorder _____ Fee: \$ _____
 By _____ Deputy Recorder _____

NOTICE OF MINING CLAIM LOCATION

- Location Amendment Relocation
 Placer Lode Millsite Tunnelsite

The name of the claim is BARBARROSA "D"

The date of the location is MARCH 1, 1987

The type of corner and end monuments are 4" x 4' x 4' POST

The bearing and distance between the corners of the claim are beginning at the N. W.

corner of the claim, 1500 feet in a SOUTH direction to the S. W.

corner, then 600 feet in a EAST direction to the S. E. corner,

then 1500 feet in a NORTH direction to the N. E. corner, then

600 feet in a WEST direction to the point of beginning.

The location of the claim is in Section ONE, Township T4S, Range R14E

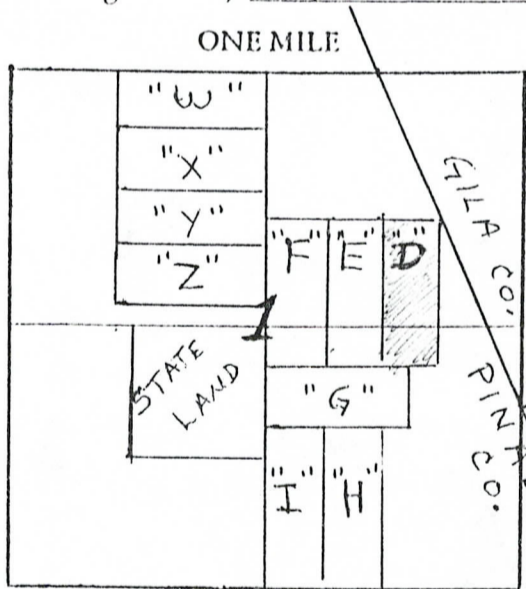
BANNER Mining District, PINAL County,

If amending or relocating, the previous claim name was _____

_____ recorded in Docket _____, Book _____,

_____ Mining District, _____ County,

MAP



North Arrow

RECEIVED
 BLM AZ STATE OFFICE
 PHOENIX, ARIZONA
 1987 APR 20 PM 12:20

The name and address of the Locator is

Date MARCH 9, 1987

Thomas Elan Slambrouck

THOMAS E. VAN SLAMBROUCK

Frank A. Lynn 3929 E. MAIN #32

FRANK A. LYNN MESA AZ 85205

A MC 268078

STATE OF _____ } ss. I _____ by certify that the within instrument was _____ and recorded
County of _____, 19____, at _____ M.
In Docket No. _____, Page _____, at the request of _____

Fee No.: _____
Date: 3-25-87
Dkt # 1430 Pg 853
864798
Fee: \$ _____

When recorded mail to:
A & B PROSPECTING
A & B Prospecting
3929 E. Main St.
Mesa, AZ 85206
(602) 832-4524

Witness my hand and official seal.

County Recorder
By _____
Deputy Recorder

NOTICE OF MINING CLAIM LOCATION

- Location Amendment Relocation
 Placer Lode Millsite Tunnelsite

The name of the claim is BARBARROSA "E"

The date of the location is MARCH 1, 1987

The type of corner and end monuments are 4" x 4' x 4' post

The bearing and distance between the corners of the claim are beginning at the N. W.

corner of the claim, 1500 feet in a SOUTH direction to the S. W.

corner, then 600 feet in a EAST direction to the S. E. corner,

then 1500 feet in a NORTH direction to the N. E. corner, then

600 feet in a WEST direction to the point of beginning.

The location of the claim is in Section ONE, Township T4S, Range R14E

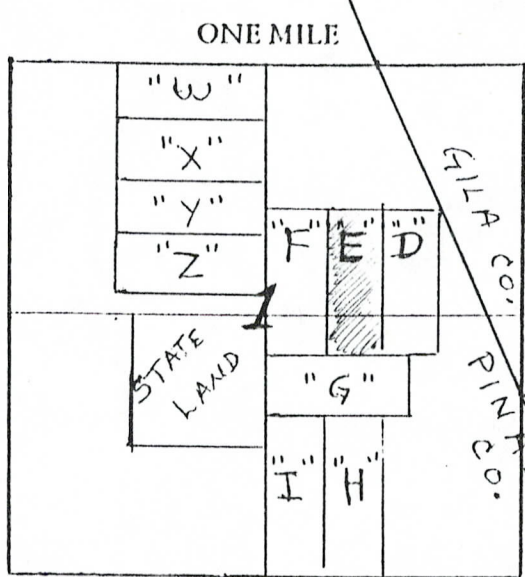
BANNER Mining District, PINAL County,

If amending or relocating, the previous claim name was _____

_____ recorded in Docket _____, Book _____,

_____ Mining District, _____ County,

MAP



North Arrow

RECEIVED
R.L.M. AZ STATE OFFICE
1087 APR 20 PM 12:21
PHOENIX, ARIZONA

The name and address of the Locator is

Date MARCH 9, 1987

Thomas Van Slambrouck

THOMAS E. VAN SLAMBROUCK

Frank A. Lynn

3929 E. MAIN #32

FRANK A. LYNN

MESA, AZ 85205

Signature

Name

Address

City

State

Zip

STATE OF _____ } ss. I _____ certify that the within instrument was _____ and recorded
County of _____ } _____, 19____, at _____ M.
In Docket No. _____, Page _____, at the request of _____

Fee No.:

3-25-87
1430 P 853
864799

When recorded mail to:

A & B PROSPECTING
A & B Prospecting
3929 E. Main St.
Mesa, AZ 85206
(602) 832-4524

Witness my hand and official seal.

County Recorder

Fee: \$

By _____

Deputy Recorder

NOTICE OF MINING CLAIM LOCATION

- Location
- Placer
- Amendment
- Lode
- Relocation
- Millsite
- Tunnelsite

The name of the claim is BARBARROSA "F"

The date of the location is MARCH 1, 1987

The type of corner and end monuments are 4" x 4' x 4' POST

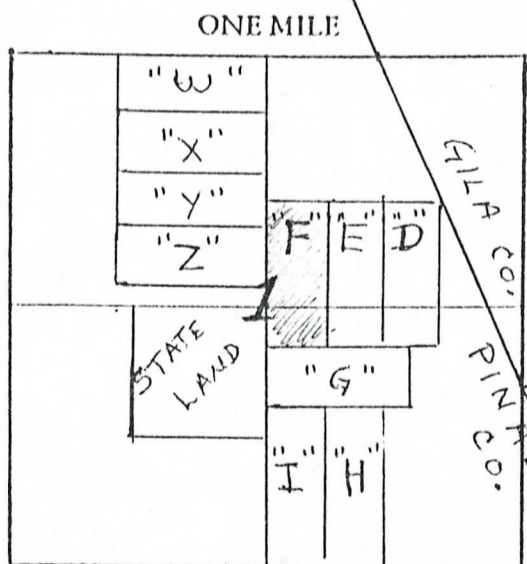
The bearing and distance between the corners of the claim are beginning at the N. W. corner of the claim, 1500 feet in a SOUTH direction to the S. W. corner, then 600 feet in a EAST direction to the S. E. corner, then 1500 feet in a NORTH direction to the N. E. corner, then 600 feet in a WEST direction to the point of beginning.

The location of the claim is in Section ONE, Township T4S, Range R14E
BANNER Mining District, PINAL County,

If amending or relocating, the previous claim name was _____
_____ recorded in Docket _____, Book _____,

_____ Mining District, _____ County,

MAP



RECEIVED
B.L.M. STATE OFFICE
PHOENIX, ARIZONA
1987 APR 20 PM 12:21
TRUE

The name and address of the Locator is

Date MARCH 9, 1987

Thomas Van Slambrouck

THOMAS E. VAN SLAMBROUCK

Frank A. Lynn

3929 E. MAIN # 32

FRANK A. LYNN

MESEA, AZ 85205

Signature

Name

Address

City

State

Zip

STATE OF _____ } ss. I do certify that the within instrument was _____ and recorded
County of _____, 1987, at _____ M.
In Docket No. _____, Page _____, at the request of _____

Fee No.: _____
Date: 3-25-87 H MC 268081
Dkt. 1430 Pg. 854
Fee: \$ 864800

When recorded mail to:
A & B PROSPECTING
A & B Prospecting
3929 E. Main St.
Mesa, AZ 85206
(602) 832-4524

Witness my hand and official seal.

County Recorder
By _____
Deputy Recorder

NOTICE OF MINING CLAIM LOCATION

- Location Amendment Relocation
 Placer Lode Millsite Tunnelsite

The name of the claim is BARBARROSA "G"

The date of the location is MARCH 1, 1987

The type of corner and end monuments are 4" x 4' x 4' POST

The bearing and distance between the corners of the claim are beginning at the N. W.

corner of the claim, 600 feet in a SOUTH direction to the S. W.

corner, then 1500 feet in a EAST direction to the S. E. corner,

then 600 feet in a NORTH direction to the N. E. corner, then

1500 feet in a WEST direction to the point of beginning.

The location of the claim is in Section ONE, Township T4S, Range R14E

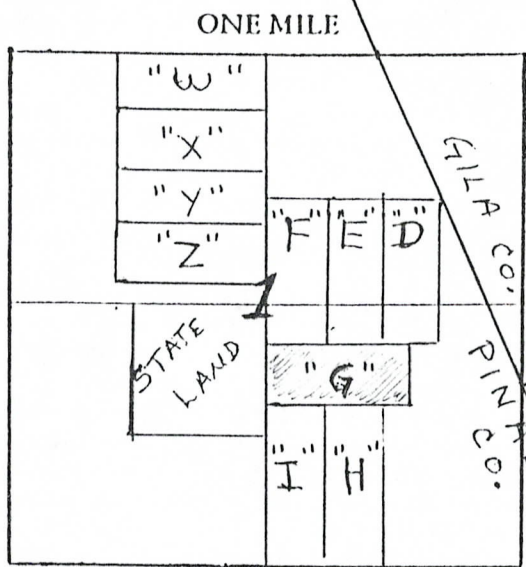
BANNER Mining District, PINAL County,


If amending or relocating, the previous claim name was _____

_____ recorded in Docket _____, Book _____,

_____ Mining District, _____ County,

MAP



North Arrow 
TRUE

RECEIVED
M.L.M. AZ STATE OFFICE
PHOENIX, ARIZONA
1987 APR 20 PM 12:2

The name and address of the Locator is

Thomas E. Van Slambrouck

THOMAS E. VAN SLAMBROUCK

Frank A. Lynn

3929 E. MAIN #32

FRANK A. LYNN

MESA AZ 85205

Date MARCH 9, 1987

Signature

Name

Address

City

State

Zip

STATE OF _____ } ss. I hereby certify that the within instrument was _____ and recorded
County of _____, 19____, at _____ M.
In Docket No. _____, Page _____, at the request of _____

Fee No.: _____
Date: 3-25-87
Dkt. 1430 Pg 855
864801

When recorded mail to:
A & B Prospecting
A & B Prospecting
3929 E. Main St.
Mesa, AZ 85206
(602) 832-4524

Witness my hand and official seal.

County Recorder
By _____
Deputy Recorder

NOTICE OF MINING CLAIM LOCATION

- Location Amendment Relocation
 Placer Lode Millsite Tunnelsite

The name of the claim is BARBARROSA "H"

The date of the location is MARCH 1, 1987

The type of corner and end monuments are 4" x 4' x 4' post

The bearing and distance between the corners of the claim are beginning at the N. W.

corner of the claim, 1500 feet in a SOUTH direction to the S. W.

corner, then 600 feet in a EAST direction to the S. E. corner,

then 1500 feet in a NORTH direction to the N. E. corner, then

600 feet in a WEST direction to the point of beginning.

The location of the claim is in Section ONE, Township T4S, Range R14E

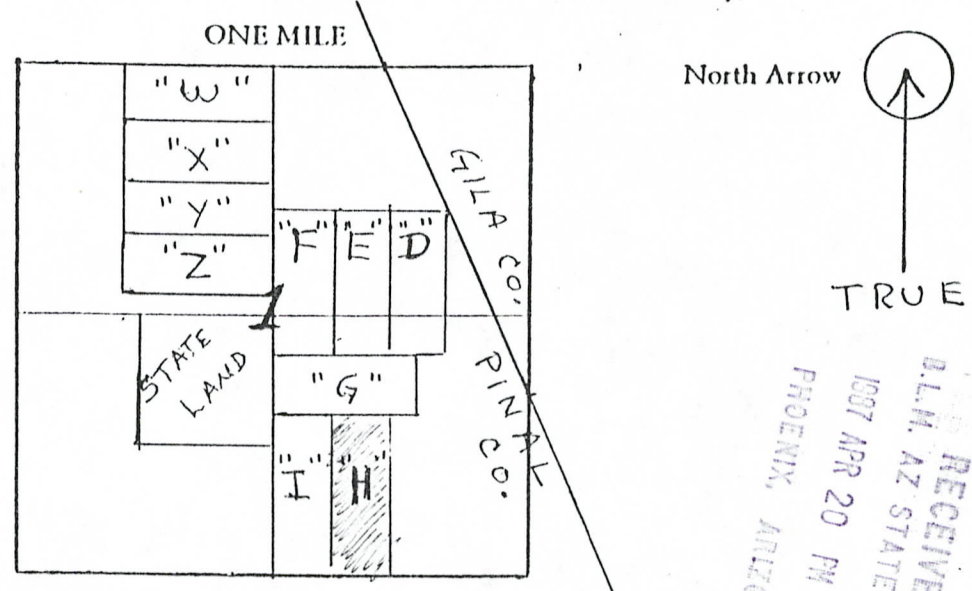
BANNER Mining District, PINAL County,

If amending or relocating, the previous claim name was _____

_____ recorded in Docket _____, Book _____,

_____ Mining District, _____ County,

MAP



The name and address of the Locator is _____

Thomas E. Van Slambroek

THOMAS E. VAN SLAMBROEK

Frank A. Lynn 3829 E. MAIN #32

FRANK A. LYNN MEHA, AZ 85205

Signature _____ Name _____ Address _____ City _____ State _____ Zip _____

STATE OF _____ } ss. I _____ by certify that the within instrument was _____ and recorded
County of _____, 19____, at _____ M.

Fee No: _____
Dkt # 1430 Pg 856
864802
Time 3-25-87

In Docket No. _____, Page _____, at the request of _____

When recorded mail to:
A & B Prospecting
A & B Prospecting
3929 E. Main St.
Mesa, AZ 85206
(602) 832-4524

Witness my hand and official seal.

County Recorder
By _____
Deputy Recorder

NOTICE OF MINING CLAIM LOCATION

- Location
- Amendment
- Relocation
- Placer
- Lode
- Millsite
- Tunnelsite

The name of the claim is BARBARROSA "I"

The date of the location is MARCH 1, 1987

The type of corner and end monuments are 4" x 4' x 4' post

The bearing and distance between the corners of the claim are beginning at the N. W.

corner of the claim, 1500 feet in a SOUTH direction to the S. W.

corner, then 600 feet in a EAST direction to the S. E. corner,

then 1500 feet in a NORTH direction to the N. E. corner, then

600 feet in a WEST direction to the point of beginning.

The location of the claim is in Section ONE, Township T4S, Range R14E

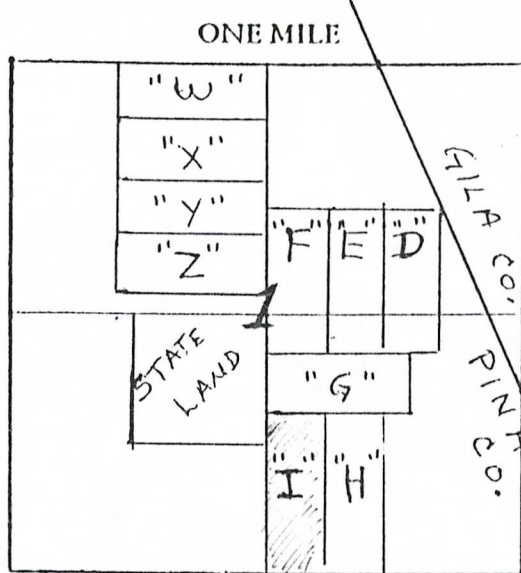
BANNER Mining District, PINAL County,

If amending or relocating, the previous claim name was _____

_____ recorded in Docket _____, Book _____,

_____ Mining District, _____ County,

MAP



North Arrow

RECEIVED
PLM. AZ STATE OFFICE
1987 APR 20 PM 12:21
PHOENIX, ARIZONA

Date MAR 9, 1987

The name and address of the Locator is

Thomas E Van Slambrouck

THOMAS E. VAN SLAMBROUCK

Frank A. Lynn 3929 E. MAIN #32

FRANK A. LYNN MESA AZ 85205

Signature

Name

Address

City

State

Zip

STATE OF _____ } I hereby certify that the within instrument was filed and recorded
County of _____ } ss. _____, 19____, at _____ M.

In Docket No. _____, Page _____, at the request of _____

Date: 3-25-87
Dkt #: 1430 Pg: 857
Fee No.: 864883
Fee: \$

When recorded mail to:

A & B Prospecting
A & B Prospecting
3929 E. Main St.
Mesa, AZ 85206
(602) 832-4524

Witness my hand and official seal.

County Recorder

By _____

Deputy Recorder

NOTICE OF MINING CLAIM LOCATION

- Location
- Placer
- Amendment
- Lode
- Relocation
- Millsite " J "
- Tunnelsite

The name of the claim is BARBAROSSA " J "

The date of the location is MARCH 1, 1987

The type of corner and end monuments are 4" x 4' x 4' WOODEN POST

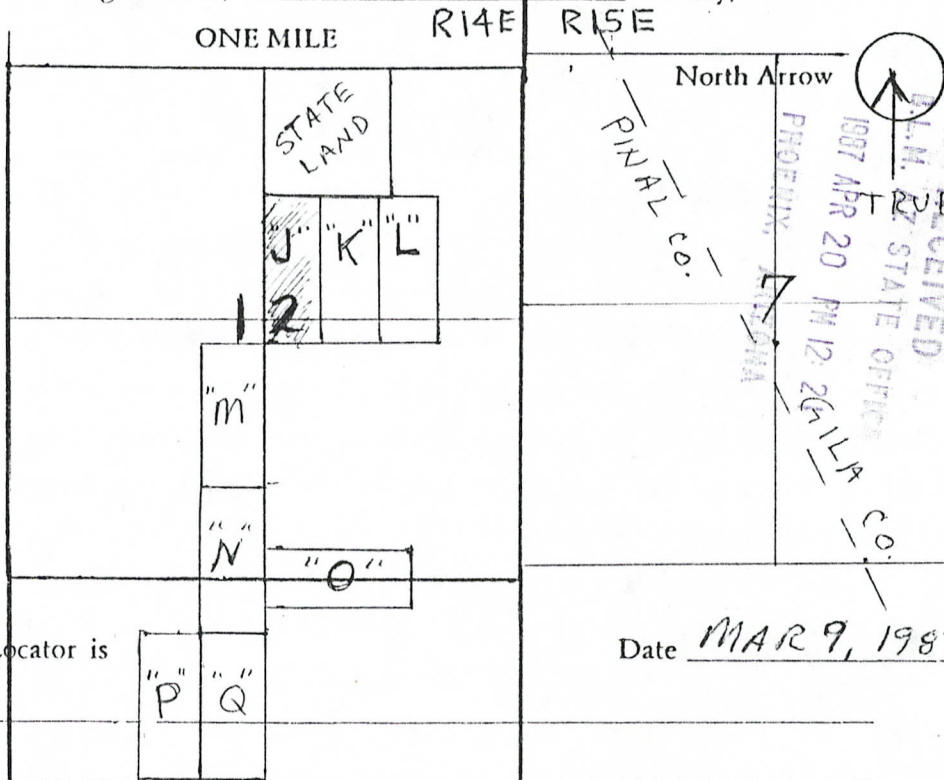
The bearing and distance between the corners of the claim are beginning at the NE corner of the claim, 1500 feet in a SOUTH direction to the SE corner, then 600 feet in a WEST direction to the SW corner, then 1500 feet in a NORTH direction to the NW corner, then 600 feet in a EAST direction to the point of beginning.

The location of the claim is in Section 12, Township T4S, Range R14E BANNER Mining District, PINAL County,

If amending or relocating, the previous claim name was _____ recorded in Docket _____, Book _____,

_____ Mining District, _____ County,

MAP



The name and address of the Locator is _____

Date MAR 9, 1987

Thomas E Van Slambrouck 13

THOMAS E. VAN SLAMBROUCK 3929 E. MAIN #32

FRANK A. LYNN MEASA, AZ 85205

Signature

Name

Address

City

State

Zip

A MC 200001

STATE OF _____ } ss. I _____ by certify that the within instrument was filed and recorded
County of _____, 19____, at _____ M.
In Docket No. _____, Page _____, at the request of _____

Date 3-25-87
IML 1430 Pg 858
Fee No. 864804
Fee: \$ _____

When recorded mail to:
A & B Prospecting
A & B Prospecting
3929 E. Main St.
Mesa, AZ 85206
(602) 832-4524

Witness my hand and official seal.

County Recorder
By _____
Deputy Recorder

NOTICE OF MINING CLAIM LOCATION

- Location Amendment Relocation
 Placer Lode Millsite Tunnelsite

The name of the claim is BARBAROSSA "K"

The date of the location is MARCH 1, 1987

The type of corner and end monuments are 4" x 4' x 4' WOODEN POSTS

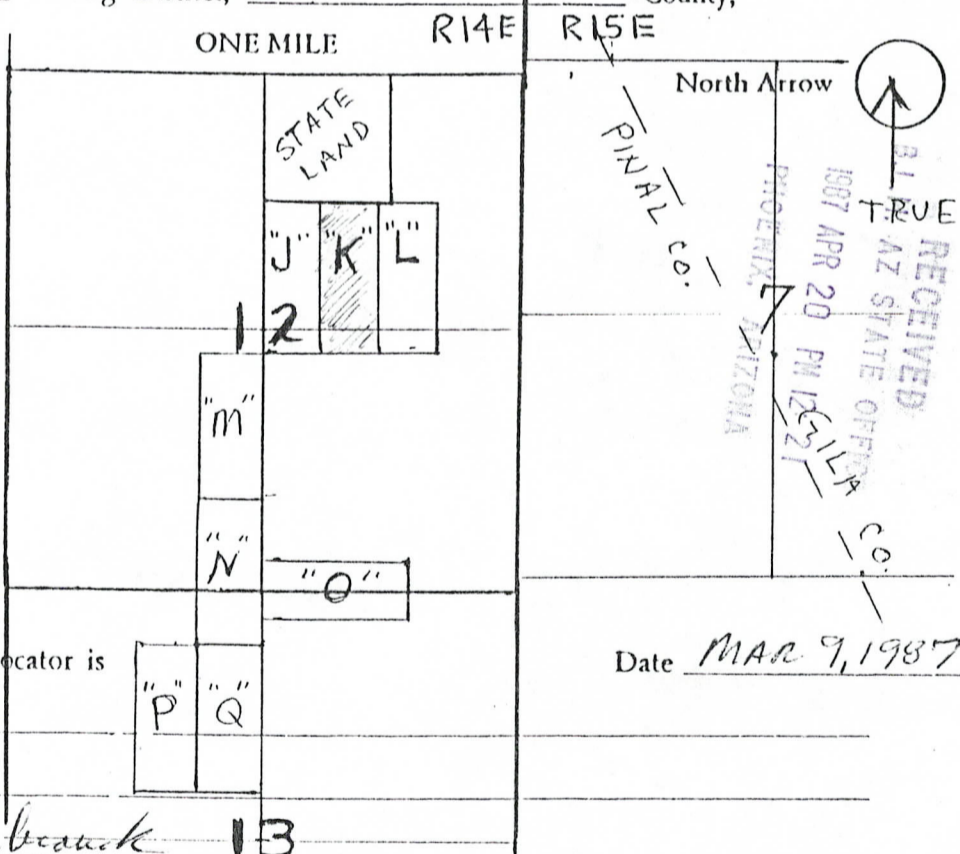
The bearing and distance between the corners of the claim are beginning at the NE corner of the claim, 1500 feet in a SOUTH direction to the SE corner, then 600 feet in a WEST direction to the SW corner, then 1500 feet in a NORTH direction to the NW corner, then 600 feet in a EAST direction to the point of beginning.

The location of the claim is in Section 12, Township T4S, Range R14E
BANNER Mining District, PINAL County,

If amending or relocating, the previous claim name was _____
_____ recorded in Docket _____, Book _____,

_____ Mining District, _____ County,

MAP



The name and address of the Locator is _____
_____ Date MAR 9, 1987

Thomas E. Van Slambrouck 13
THOMAS E. VAN SLAMBROUCK

Frank A. Lynn 3929 E. MAIN #32
FRANK A. LYNN MESA, AZ 85205

Signature

Name

Address

City

State

Zip

STATE OF _____ } ss. I hereby certify that the within instrument was _____ d and recorded
 County of _____, 19____, at _____ M.
 In Docket No. _____, Page _____, at the request of _____

Fee No.: 1430 P 859
 864805
 3-2589

When recorded mail to:
 A & B Prospecting
 A & B Prospecting
 3929 E. Main St.
 Mesa, AZ 85206
 (602) 832-4524

Witness my hand and official seal.

 County Recorder
 By _____
 Deputy Recorder

NOTICE OF MINING CLAIM LOCATION

- Location Amendment Relocation
 Placer Lode Millsite Tunnelsite

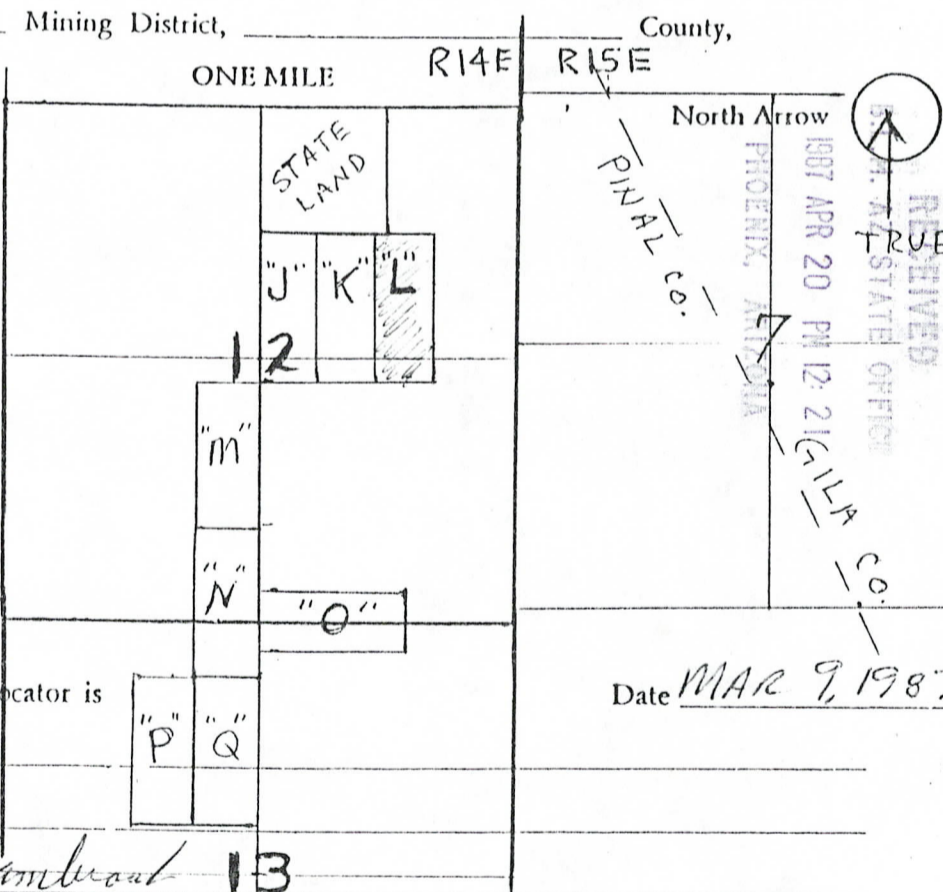
The name of the claim is BARBAROSSA "L"
 The date of the location is MARCH 1, 1987
 The type of corner and end monuments are 4" x 4' x 4' WOODEN POST

The bearing and distance between the corners of the claim are beginning at the NE
 corner of the claim, 1500 feet in a SOUTH direction to the SE
 corner, then 600 feet in a WEST direction to the SW corner,
 then 1500 feet in a NORTH direction to the NW corner, then
600 feet in a EAST direction to the point of beginning.

The location of the claim is in Section 12, Township T4S, Range R14E
BANNER Mining District, PINAL County,

If amending or relocating, the previous claim name was _____
 _____ recorded in Docket _____, Book _____,

MAP



The name and address of the Locator is _____

Date MAR 9, 1987

Thomas E. Van Slambrouck 13
THOMAS E. VAN SLAMBROUCK

Frank A. Lynn 3929 E. MAIN A32
FRANK A. LYNN ME SA AZ 85205

Signature Name Address City State Zip

A MC 268086

STATE OF _____ } ss. I by certify that the within instrument was _____ and recorded
County of _____, 19____, at _____ M.
In Docket No. _____, Page _____, at the request of _____

Fee No.: _____
Date: 3-25-87
Pr: 1430
Pg: 860
Fee: 864806

When recorded mail to:
A & B Prospecting Co
A & B Prospecting
3929 E. Main St.
Mesa, AZ 85206
(602) 832-4524

Witness my hand and official seal.

County Recorder
By _____
Deputy Recorder

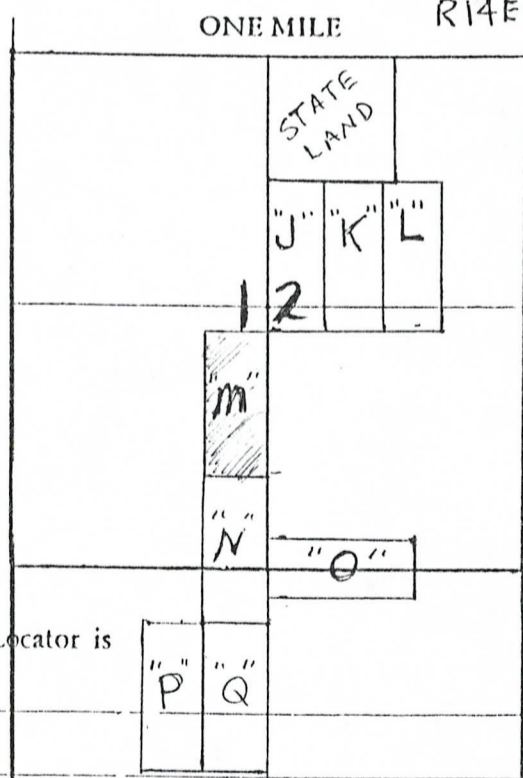
NOTICE OF MINING CLAIM LOCATION

- Location
- Placer
- Amendment
- Lode
- Relocation
- Millsite
- Tunnelsite

The name of the claim is BARBAROSSA "M"
 The date of the location is MARCH 1, 1987
 The type of corner and end monuments are 4" x 4' x 4' WOODEN POST
 The bearing and distance between the corners of the claim are beginning at the NE
 corner of the claim, 1500 feet in a SOUTH direction to the SE
 corner, then 600 feet in a WEST direction to the SW corner,
 then 1500 feet in a NORTH direction to the NW corner, then
600 feet in a EAST direction to the point of beginning.
 The location of the claim is in Section 12, Township T4S, Range R14E
BANNER Mining District, PINAL County,
 If amending or relocating, the previous claim name was _____

_____ recorded in Docket _____, Book _____,
_____ Mining District, _____ County,

MAP



ONE MILE
R14E RISE
North Arrow
PINAL CO.
PROCEMA, ARIZONA
RECEIVED
MAR 27 STATE OFFICE
1987 APR 20 PM 12:25 ILA
CO.
Date MAR 1, 1987

The name and address of the Locator is _____

Thomas E Van Slambrouck 13
THOMAS E. VAN SLAMBROUCK
Frank A. Lynn 3929 E MAIN #32
FRANK A LYNN MEASA AZ 85205
 Signature Name Address City State Zip

A HC 268087

STATE OF _____ } ss. I hereby certify that the within instrument was filed and recorded
 County of _____, 19____, at _____ M.
 In Docket No. _____, Page _____, at the request of _____

Date 3-25-87
 Fee No.: 1430
 Dkt. # 864807
 Fee: \$ 861

When recorded mail to:
A & B Prospecting
 A & B Prospecting
 3929 E. Main St.
 Mesa, AZ 85206
 (602) 832-4524

Witness my hand and official seal.

 County Recorder
 By _____
 Deputy Recorder

NOTICE OF MINING CLAIM LOCATION

- Location Amendment Relocation
 Placer Lode Millsite Tunnelsite

The name of the claim is BARBAROSSA "N"

The date of the location is MARCH 1, 1987

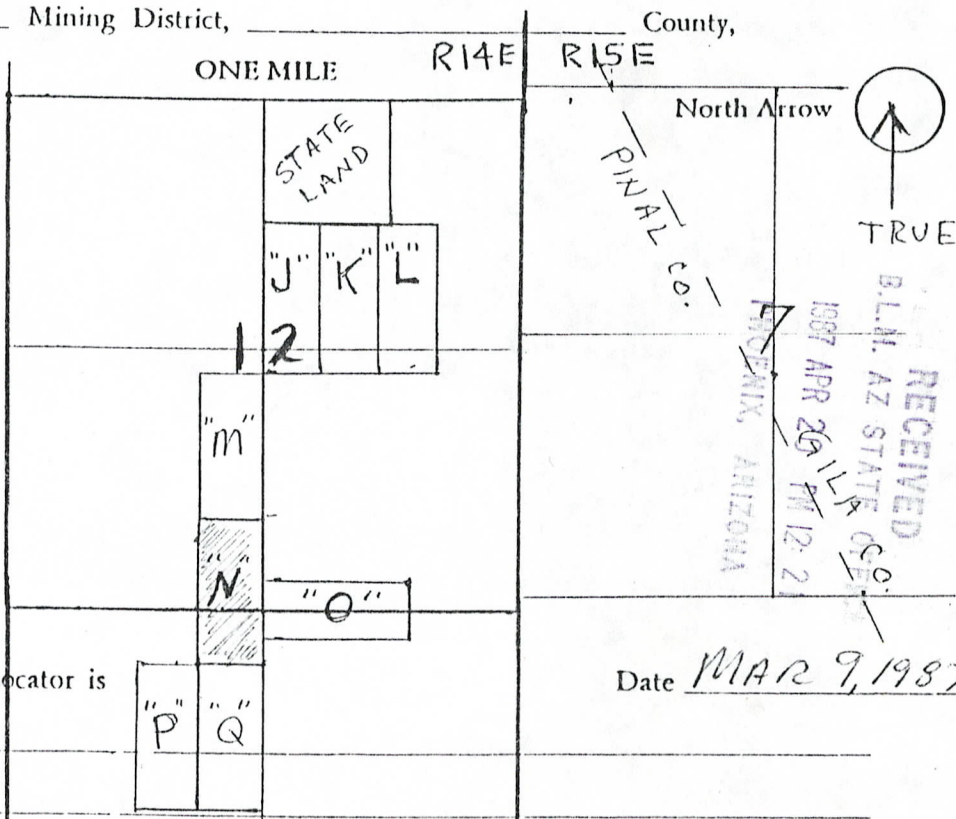
The type of corner and end monuments are 4" x 4' x 4' WOODEN POST

The bearing and distance between the corners of the claim are beginning at the NE corner of the claim, 1500 feet in a SOUTH direction to the SE corner, then 600 feet in a WEST direction to the SW corner, then 1500 feet in a NORTH direction to the NW corner, then 600 feet in a EAST direction to the point of beginning.

The location of the claim is in Section 12 & 13, Township T4S, Range R14E
BANNER Mining District, PINAL County,

If amending or relocating, the previous claim name was _____
 _____ recorded in Docket _____, Book _____

MAP



The name and address of the Locator is _____

Date MAR 9, 1987

Thomas E. Van Slambroek 13
 THOMAS E. VAN SLAMBROUCK

Frank A. Lynn 3929 E. MAIN #32
FRANK A. LYNN MESA AZ 85205

Signature Name Address City State Zip

A MC 268088

STATE OF _____ } ss. I hereby certify that the within instrument was filed and recorded
County of _____, 19____, at _____ M.

In Docket No. _____, Page _____, at the request of _____

When recorded mail to:
A & B PROSPECTING
A & B Prospecting
3929 E. Main St.
Mesa, AZ 85206
(602) 832-4524

Witness my hand and official seal.

County Recorder
By _____
Deputy Recorder

Fee No.: 864808
Date: 3-25-87
Pr: 1430
Pg: 863
Fee: \$ _____

NOTICE OF MINING CLAIM LOCATION

- Location
- Amendment
- Relocation
- Placer
- Lode
- Millsite
- Tunnelsite

The name of the claim is BARBAROSSA "O"

The date of the location is MARCH 1, 1987

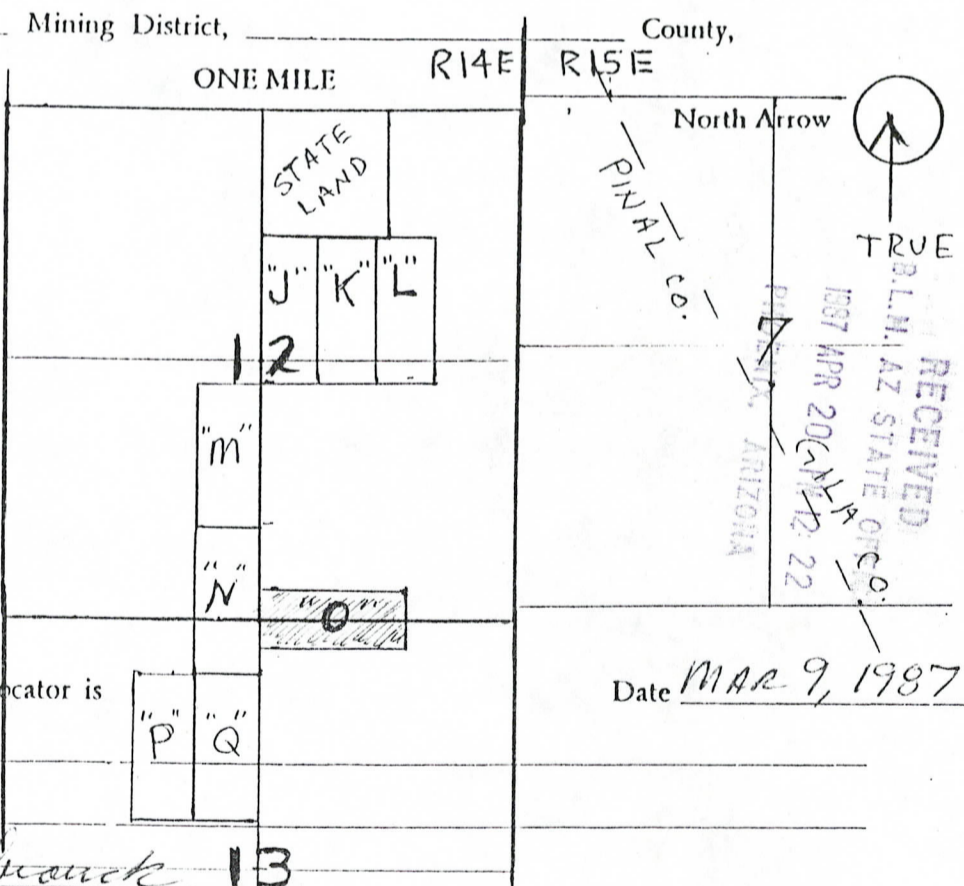
The type of corner and end monuments are 4" x 4' x 4' WOODEN POSTS

The bearing and distance between the corners of the claim are beginning at the NE corner of the claim, 600 feet in a SOUTH direction to the SE corner, then 1500 feet in a WEST direction to the SW corner, then 600 feet in a NORTH direction to the NW corner, then 1500 feet in a EAST direction to the point of beginning.

The location of the claim is in Section 12 & 13, Township T4S, Range R14E
BANNER Mining District, PINAL County,

If amending or relocating, the previous claim name was _____
_____ recorded in Docket _____, Book _____,
_____ Mining District, _____ County,

MAP



The name and address of the Locator is _____

Date MAR 9, 1987

Thomas E. Van Slambrouck 13

THOMAS E. VAN SLAMBROUCK

Frank A. Lynn 3929 E. MAIN #32

FRANK A. LYNN MESA AZ 85205

Signature Name Address City State Zip

A MC 268089

STATE OF _____ } ss. _____ hereby certify that the within instrument was _____ and recorded
 County of _____ } _____, 19____, at _____ M.

In Docket No. _____, Page _____, at the request of _____

Date: 3-25-87
 Fee No.: 1430 Pg 863
 Fee: \$ 864.809

When recorded mail to:
A & B Prospecting
 A. & B Prospecting
 3929 E. Main St.
 Mesa, AZ 85206
 (602) 832-4524

Witness my hand and official seal.

 County Recorder
 By _____
 Deputy Recorder

NOTICE OF MINING CLAIM LOCATION

- Location Amendment Relocation
 Placer Lode Millsite Tunnelsite

The name of the claim is BARBAROSSA "P"

The date of the location is MARCH 1, 1987

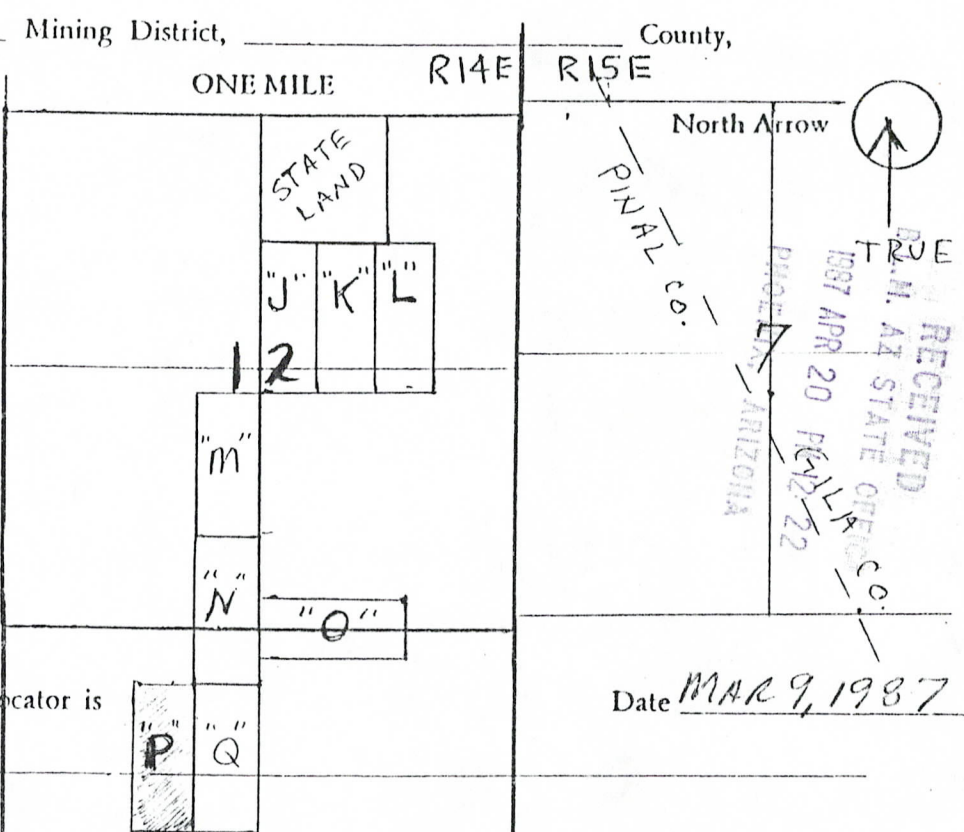
The type of corner and end monuments are 4" x 4' x 4' WOODEN POST

The bearing and distance between the corners of the claim are beginning at the NE corner of the claim, 1500 feet in a SOUTH direction to the SE corner, then 600 feet in a WEST direction to the SW corner, then 1500 feet in a NORTH direction to the NW corner, then 600 feet in a EAST direction to the point of beginning.

The location of the claim is in Section 13, Township T4S, Range R14E
BANNER Mining District, PINAL County,

If amending or relocating, the previous claim name was _____
 _____ recorded in Docket _____, Book _____,

MAP



The name and address of the Locator is _____

Date MAR 9, 1987

Thomas E. Van Slambrouck 13
THOMAS E. VAN SLAMBROUCK
Frank A. Lynn 3929 E. MAIN #32
FRANK A. LYNN MESA AZ 85205

Signature Name Address City State Zip

A MC 268090

STATE OF _____ } ss. _____ hereby certify that the within instrument was _____ d and recorded
 County of _____, 19____, at _____ M.
 In Docket No. _____, Page _____, at the request of _____

Fee No.: 1430 864810 864
 Date: 3-25-87
 By: _____
 Deputy Recorder

When recorded mail to:
A & B Prospecting
 A & B Prospecting
 3929 E. Main St.
 Mesa, AZ 85206
 (602) 832-4524

Witness my hand and official seal.

 County Recorder
 By _____
 Deputy Recorder

NOTICE OF MINING CLAIM LOCATION

- Location Amendment Relocation
 Placer Lode Millsite Tunnelsite

The name of the claim is BARBAROSSA "Q"

The date of the location is MARCH 1, 1987

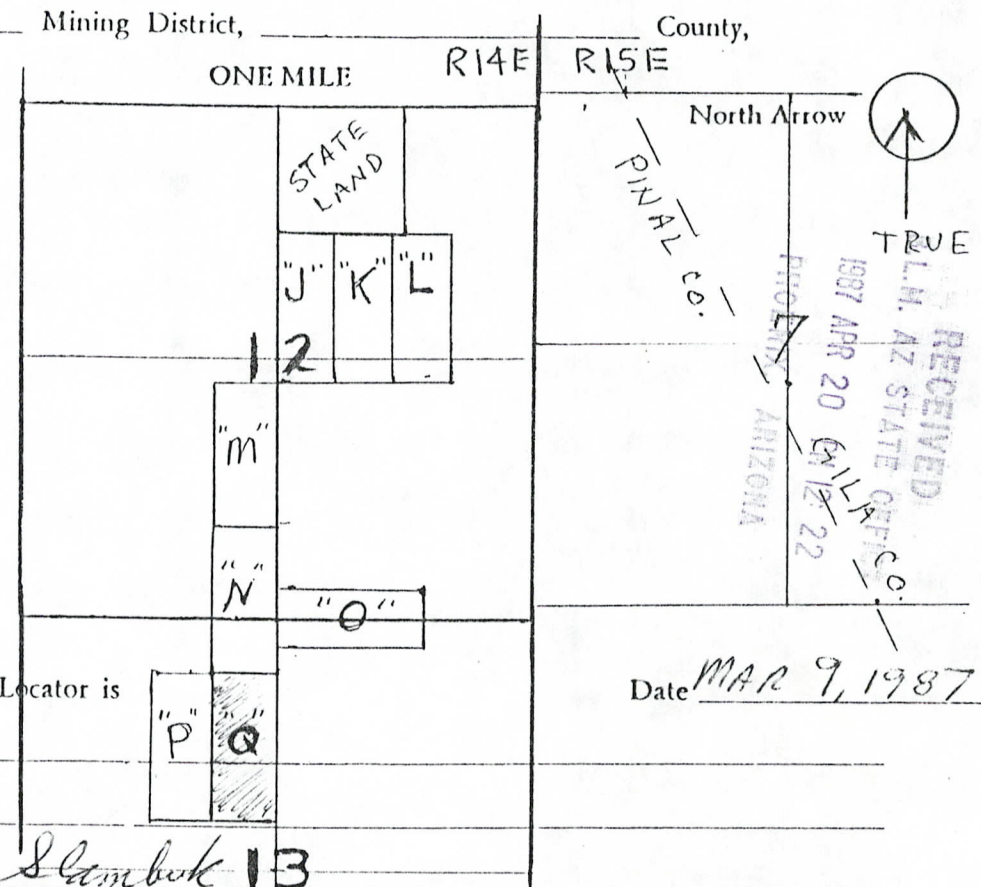
The type of corner and end monuments are 4" x 4' x 4' WOODEN POST

The bearing and distance between the corners of the claim are beginning at the NE corner of the claim, 1500 feet in a SOUTH direction to the SE corner, then 600 feet in a WEST direction to the SW corner, then 1500 feet in a NORTH direction to the NW corner, then 600 feet in a EAST direction to the point of beginning.

The location of the claim is in Section 13, Township T4S, Range R14E
BANNER Mining District, PINAL County,

If amending or relocating, the previous claim name was _____
 _____ recorded in Docket _____, Book _____,

MAP



The name and address of the Locator is _____

Date MAR 9, 1987

Thomas E. Van Symbrouck 13

THOMAS E. VAN SYMBROUCK

Frank A. Lynn

3929 E. MAIN #32

FRANK A. LYNN

MESA AZ 85205

Signature Name Address City State Zip

AHC 268091

STATE OF _____ } ss. I _____ by certify that the within instrument was _____ and recorded
County of _____, 19____, at _____ M.
In Docket No. _____, Page _____, at the request of _____

Fee No.:

When recorded mail to:

A & B Prospecting
3929 E. Main St.
Mesa, AZ 85206
(602) 832-4524

Witness my hand and official seal.

County Recorder

Fee: \$

By _____

Deputy Recorder

NOTICE OF MINING CLAIM LOCATION

- Location Amendment Relocation
 Placer Lode Millsite Tunnelsite

The name of the claim is BARBAROSSA "R"

The date of the location is MARCH 1, 1987

The type of corner and end monuments are 4" x 4" x 4' Post

The bearing and distance between the corners of the claim are beginning at the NE

corner of the claim, 1500 feet in a SOUTH direction to the SE

corner, then 600 feet in a WEST direction to the SW corner,

then 1500 feet in a NORTH direction to the NW corner, then

600 feet in a EAST direction to the point of beginning.

The location of the claim is in Section 13, Township T4S, Range R14E

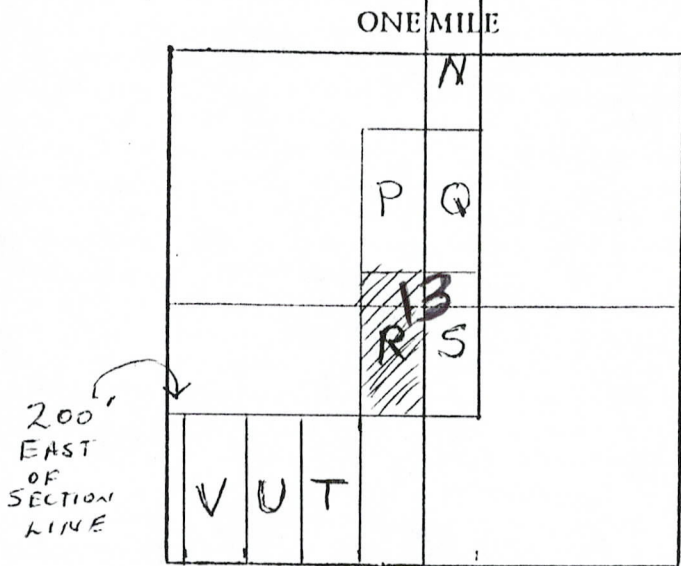
BANNER Mining District, PINAL County,

If amending or relocating, the previous claim name was _____

_____ recorded in Docket _____, Book _____,

_____ Mining District, _____ County,

MAP



TRUE
North Arrow



The name and address of the Locator is

Thomas Van Scambrook

Date MAR 9 1987

THOMAS E. VAN SCAMBROCK

FRANK A. LYNN

3929 E. MAIN #32

Frank A. Lynn

MESA AZ 85205

Signature

Name

Address

City

State

Zip

A MC 268092

RECEIVED
B.L.M. AZ STATE OFFICE
1987 APR 20 PM 2:22
PHOENIX, ARIZONA

STATE OF _____ } ss. I hereby certify that the within instrument was _____ed and recorded
County of _____, 19____, at _____ M.
In Docket No. _____, Page _____, at the request of _____

Fee No.:

When recorded mail to:
A & B Prospecting
3929 E. Main St.
Mesa, AZ 85206
(602) 832-4524

Witness my hand and official seal.

County Recorder
By _____
Deputy Recorder

Fee: \$

NOTICE OF MINING CLAIM LOCATION

- Location
- Amendment
- Relocation
- Placer
- Lode
- Millsite
- Tunnelsite

The name of the claim is BARBAROSSA "R"

The date of the location is MARCH 1, 1987

The type of corner and end monuments are 4" x 4" x 4' Post

The bearing and distance between the corners of the claim are beginning at the NE

corner of the claim, 1500 feet in a SOUTH direction to the SE

corner, then 600 feet in a WEST direction to the SW corner,

then 1500 feet in a NORTH direction to the NW corner, then

600 feet in a EAST direction to the point of beginning.

The location of the claim is in Section 13, Township T4S, Range R14E

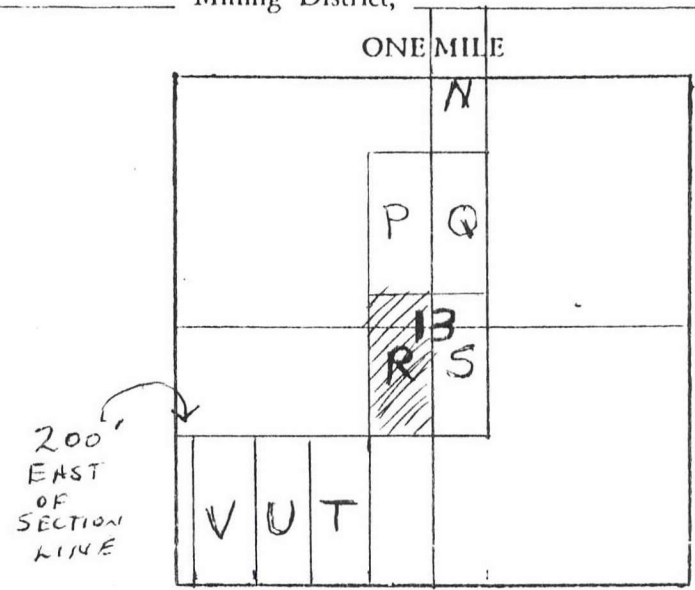
BANNER Mining District, PINAL County,

If amending or relocating, the previous claim name was _____

_____ recorded in Docket _____, Book _____,

_____ Mining District, _____ County,

MAP



TRUE North Arrow

RECEIVED
ARIZONA STATE OFFICE
PHOENIX, ARIZONA
AUG 27 AM 10:36

The name and address of the Locator is
Thomas Van Scambrook

Date MAR 9, 1987

THOMAS E. VAN SCAMBROCK

FRANK A. LYNN 3929 E. MAIN #32

Frank A. Lynn MESA AZ 85205

8-31-87 Signature Name Address City State Zip
 did not add county recorder into as we have no date (cd)

A.M.D 268092

Tom -
TO record county
Book : page
with us.
Lynn

STATE OF _____ } I _____ certify that the within instrument was _____ and recorded
County of _____ } ss. _____, 19____, at _____ M.
In Docket No. _____, Page _____, at the request of _____

Fee No.:

When recorded mail to:

A & B Prospecting
3929 E. Main St.
Mesa, AZ 85206
(602) 832-4524

Witness my hand and official seal.

County Recorder

Fee: \$

By _____

Deputy Recorder

NOTICE OF MINING CLAIM LOCATION

- Location Amendment Relocation
 Placer Lode Millsite Tunnelsite

The name of the claim is BARBAROSSA "S"

The date of the location is MARCH 1, 1987

The type of corner and end monuments are 4" x 4" x 4' Post

The bearing and distance between the corners of the claim are beginning at the NE

corner of the claim, 1500 feet in a SOUTH direction to the SE

corner, then 600 feet in a WEST direction to the S.W. corner,

then 1500 feet in a NORTH direction to the N.W. corner, then

600 feet in a EAST direction to the point of beginning.

The location of the claim is in Section 13, Township T4S, Range R14E

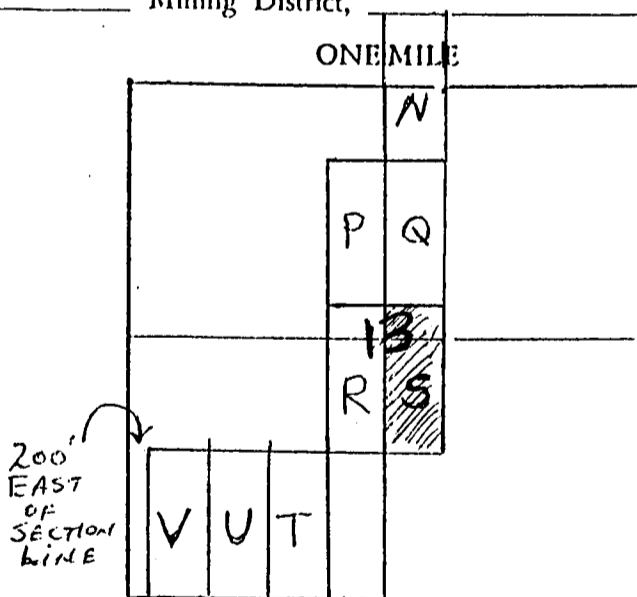
BANNER Mining District, PINAL County,

If amending or relocating, the previous claim name was _____

_____ recorded in Docket _____, Book _____,

_____ Mining District, _____ County,

MAP



TRUE
North Arrow



RECEIVED
D.L.M. AZ STATE OFFICE
1987 APR 20 PM 12:22
PHOENIX, ARIZONA

The name and address of the Locator is

Thomas E. Van Slambrouck
THOMAS E. VAN SLAMBROUCK

Date MAR 9, 1987

FRANK A. LYNN 3929 E. MAIN #32
Frank A. Lynn MESA, AZ 85205

Signature

Name

Address

City

State

Zip

AHC 268093

①600-4 1440-064

STATE OF _____ } ss. I hereby certify that the within instrument was filed and recorded
County of _____, 19____, at _____ M.
In Docket No. _____, Page _____, at the request of _____

Fee No.:

When recorded mail to:

A & B Prospecting
3929 E. Main St.
Mesa, AZ 85206
(602) 832-4524

A & B Prospecting
3929 E. Main St.
Mesa, AZ 85206
(602) 832-4524

Witness my hand and official seal.

County Recorder

Fee: \$

By _____

Deputy Recorder

NOTICE OF MINING CLAIM LOCATION

- Location
- Amendment
- Relocation
- Placer
- Lode
- Millsite
- Tunnelsite

The name of the claim is BARBAROSSA "S"

The date of the location is MARCH 1, 1987

The type of corner and end monuments are 4" x 4" x 4' Post

The bearing and distance between the corners of the claim are beginning at the NE

corner of the claim, 1500 feet in a SOUTH direction to the SE

corner, then 600 feet in a WEST direction to the S.W. corner,

then 1500 feet in a NORTH direction to the N.W. corner, then

600 feet in a EAST direction to the point of beginning.

The location of the claim is in Section 13, Township T4S, Range R14E

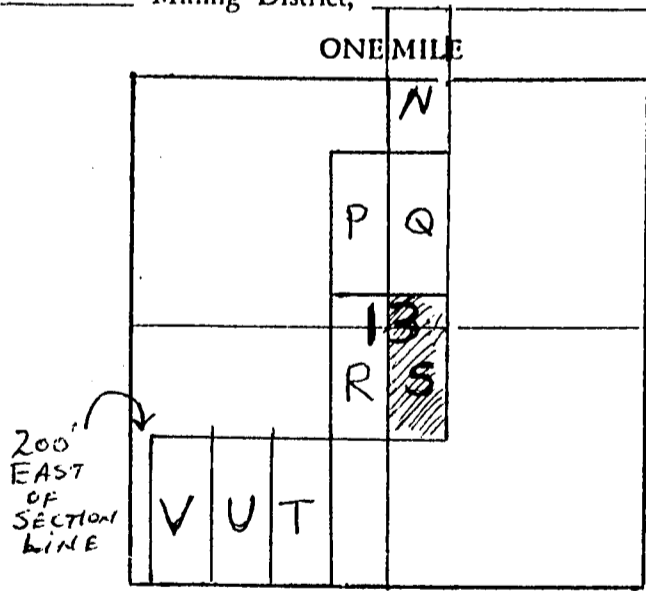
BANNER Mining District, PINAL County,

If amending or relocating, the previous claim name was _____

_____ recorded in Docket _____, Book _____,

_____ Mining District, _____ County,

MAP



TRUE North Arrow

PHOENIX, ARIZONA

1987 AUG 27 AM 10:36

RECEIVED
AZ STATE OFFICE

The name and address of the Locator is

Date MAR 9, 1987

Thomas Van Slambrouck

THOMAS E. VAN SLAMBROUCK

FRANK A. LYNN

3929 E. MAIN #32

Frank A. Lynn

MESA, AZ 85205

Signature

Name

Address

City

State

Zip

8-31-87 did not add county recorder info as we have no date (cd)

AM D 268093

06004

1446-825

872303

STATE OF _____ } ss. I hereby certify that the within instrument was filed and recorded
 County of _____, 19____, at _____ M.
 In Docket No. _____, Page _____, at the request of _____

When recorded mail to:
 A & B Prospecting
 3929 E. Main St.
 Mesa, AZ 85206
 (602) 832-4524

Witness my hand and official seal.
 _____ County Recorder
 By _____ Deputy Recorder

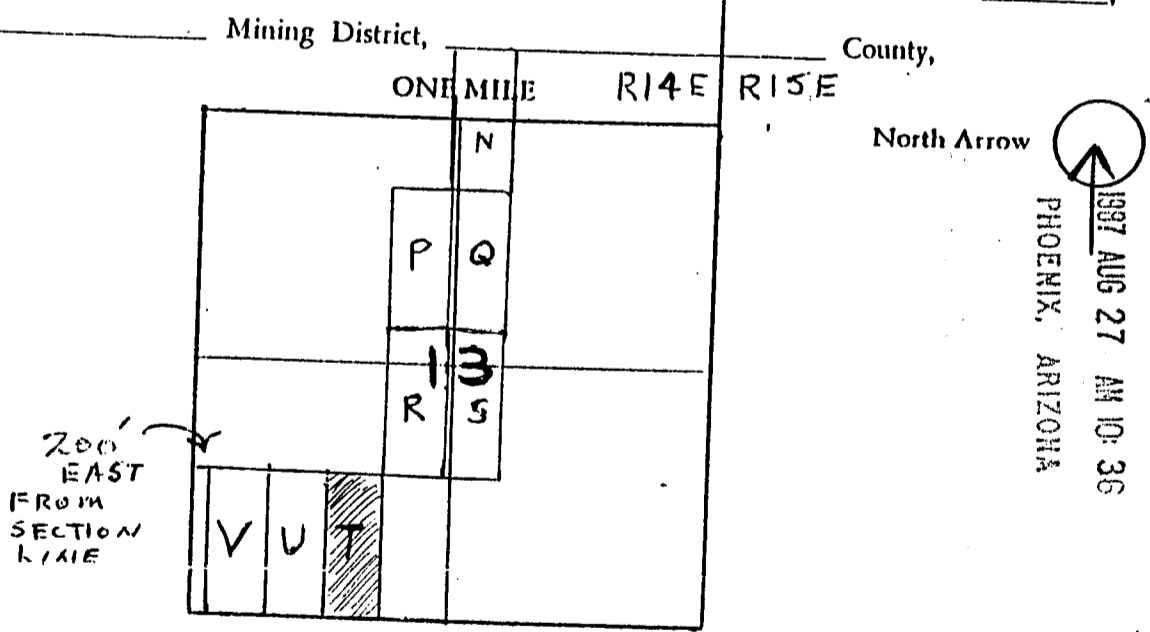
Fee No.: _____
 Fee: \$ _____

NOTICE OF MINING CLAIM LOCATION

- Location
- Amendment
- Relocation
- Placer
- Lode
- Millsite
- Tunnelsite

The name of the claim is BARBAROSSA "T"
 The date of the location is MARCH 1, 1987
 The type of corner and end monuments are 4" x 4" x 4' POST
 The bearing and distance between the corners of the claim are beginning at the NE
 corner of the claim, 1500 feet in a SOUTH direction to the SE
 corner, then 600 feet in a WEST direction to the S.W corner,
 then 1500 feet in a NORTH direction to the NW corner, then
600 feet in a EAST direction to the point of beginning.
 The location of the claim is in Section 13, Township T4S, Range R14E
BANNER Mining District, PINAL County,
 If amending or relocating, the previous claim name was _____
 _____ recorded in Docket _____, Book _____

MAP



AMD 268094

RECEIVED

BLM, AZ STATE OFFICE
 PHOENIX, ARIZONA
 1987 AUG 27 AM 10:36

The name and address of the Locator is _____ Date MAR 9, 1987
Thomas Van Slambrouk
THOMAS E. VAN SLAMBROUK

Frank A. Lynn 3929 E. MAIN #32
Frank A. Lynn MESA, AZ 85205

Signature 8-31-87 Name no date on county records Address info - did not add to computer City State Zip (CA)

STATE OF _____ } ss. I do by certify that the within instrument was filed and recorded
 County of _____, 1987, at _____ M.
 In Docket No. _____, Page _____, at the request of _____

Fee No.:

When recorded mail to:

A & B Prospecting
 3929 E. Main St.
 Mesa, AZ 85206
 (602) 832-4524

A & B Prospecting
 3929 E. Main St.
 Mesa, AZ 85206
 (602) 832-4524

Witness my hand and official seal.

By _____ County Recorder
 _____ Deputy Recorder

Fee: \$

NOTICE OF MINING CLAIM LOCATION

- Location Amendment Relocation
 Placer Lode Millsite Tunnelsite

The name of the claim is BARBAROSSA "U"

The date of the location is MARCH 1, 1987

The type of corner and end monuments are 4" x 4" x 4' POST

The bearing and distance between the corners of the claim are beginning at the NE corner of the claim, 1500 feet in a SOUTH direction to the SE corner, then 600 feet in a WEST direction to the S.W corner, then 1500 feet in a NORTH direction to the NW corner, then 600 feet in a EAST direction to the point of beginning.

The location of the claim is in Section 13, Township T4S, Range R14E
BANNER Mining District, PINAL County,

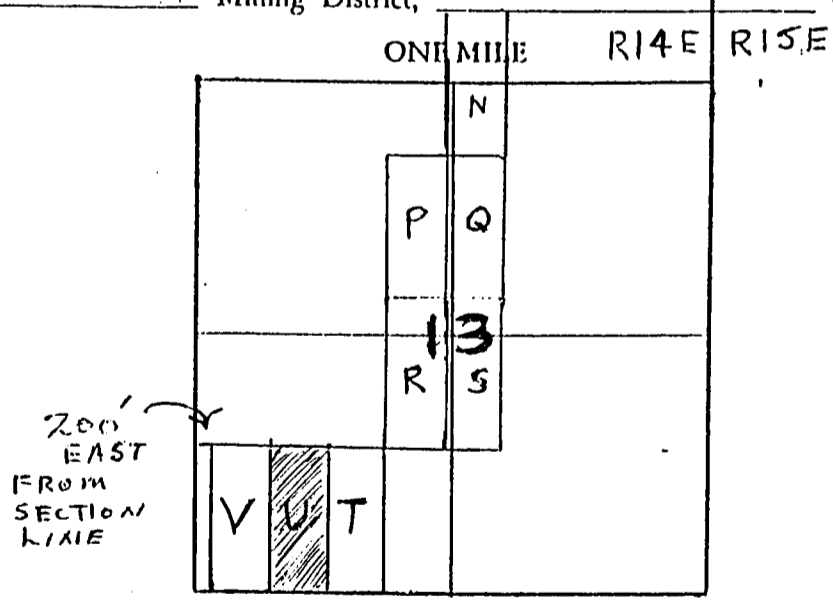
If amending or relocating, the previous claim name was _____

_____ recorded in Docket _____, Book _____

_____ Mining District, _____ County,

A MC 268095

MAP



North Arrow

RECEIVED
 D.L.M. AZ STATE OFFICE
 PHOENIX, ARIZONA
 1987 APR 20 PM 12:22

The name and address of the Locator is

Date MAR 9, 1987

Thomas Van Slambrouk
THOMAS E. VAN SLAMBROUK

Frank H. Lynn 3929 E. MAIN #32
Frank A. Lynn MESA, AZ 85205

Signature Name Address City State Zip

06-00-4

1446-826

872304

STATE OF _____ ss. I hereby certify that the within instrument was filed and recorded
 County of _____, 19____, at _____ M.
 In Docket No. _____, Page _____, at the request of _____

Fee No.:

When recorded mail to:

Witness my hand and official seal.

A & B Prospecting
 3929 E. Main St.
 Mesa, AZ 85205
 (602) 832-4524

A & B Prospecting
 3929 E. Main St.
 Mesa, AZ 85205
 (602) 832-4524

County Recorder

Fee: \$

By _____

Deputy Recorder

NOTICE OF MINING CLAIM LOCATION

- Location
- Amendment
- Relocation
- Placer
- Lode
- Millsite
- Tunnelsite

The name of the claim is BARBAROSSA "U"

The date of the location is MARCH 1, 1987

The type of corner and end monuments are 4" x 4" x 4' Post

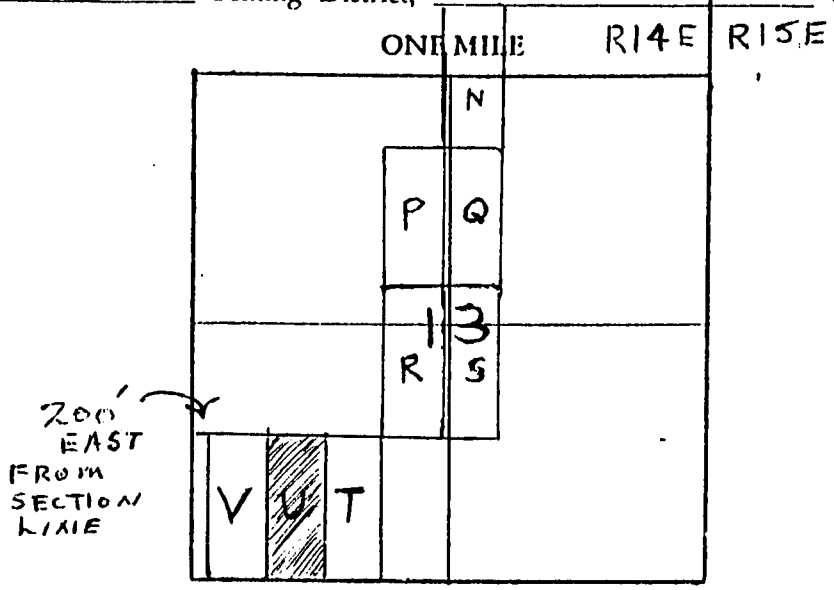
The bearing and distance between the corners of the claim are beginning at the NE
 corner of the claim, 1500 feet in a SOUTH direction to the SE
 corner, then 600 feet in a WEST direction to the S.W corner,
 then 1500 feet in a NORTH direction to the NW corner, then
600 feet in a EAST direction to the point of beginning.

The location of the claim is in Section 13, Township T4S, Range R14E
BANNER Mining District, PINAL County,

If amending or relocating, the previous claim name was _____
 _____ recorded in Docket _____, Book _____

_____ Mining District, _____ County,

MAP



North Arrow

1987 AUG 27 AM 10:36
 PHOENIX, ARIZONA

RECEIVED
 ARIZONA STATE OFFICE

The name and address of the Locator is

Date MAR 9, 1987

Thomas Van Slambrouck

THOMAS E. VAN SLAMBROUCK

FRANK A. LYNN

3929 E. MAIN #32

Frank A. Lynn

MESA, AZ 85205

Signature: 8-31-87 Name: no date on County recorder info Address: did not enter in computer City: _____ State: _____ Zip: _____

A.M.D 268095

STATE OF _____ } ss. I do certify that the within instrument was filed and recorded
 County of _____, 1987, at _____ M.
 In Docket No. _____, Page _____, at the request of _____

Fee No.:

When recorded mail to:

A & B Prospecting
 3929 E. Main St.
 Mesa, AZ 85206
 (602) 832-4524

A & B Prospecting
 3929 E. Main St.
 Mesa, AZ 85206
 (602) 832-4524

Witness my hand and official seal.

 County Recorder
 By _____
 Deputy Recorder

Fee: \$

NOTICE OF MINING CLAIM LOCATION

- Location Amendment Relocation
 Placer Lode Millsite Tunnelsite

The name of the claim is BARBAROSSA "V"

The date of the location is MARCH 1, 1987

The type of corner and end monuments are 4" x 4" x 4' POST

The bearing and distance between the corners of the claim are beginning at the NE corner of the claim, 1500 feet in a SOUTH direction to the SE corner, then 600 feet in a WEST direction to the S.W corner, then 1500 feet in a NORTH direction to the NW corner, then 600 feet in a EAST direction to the point of beginning.

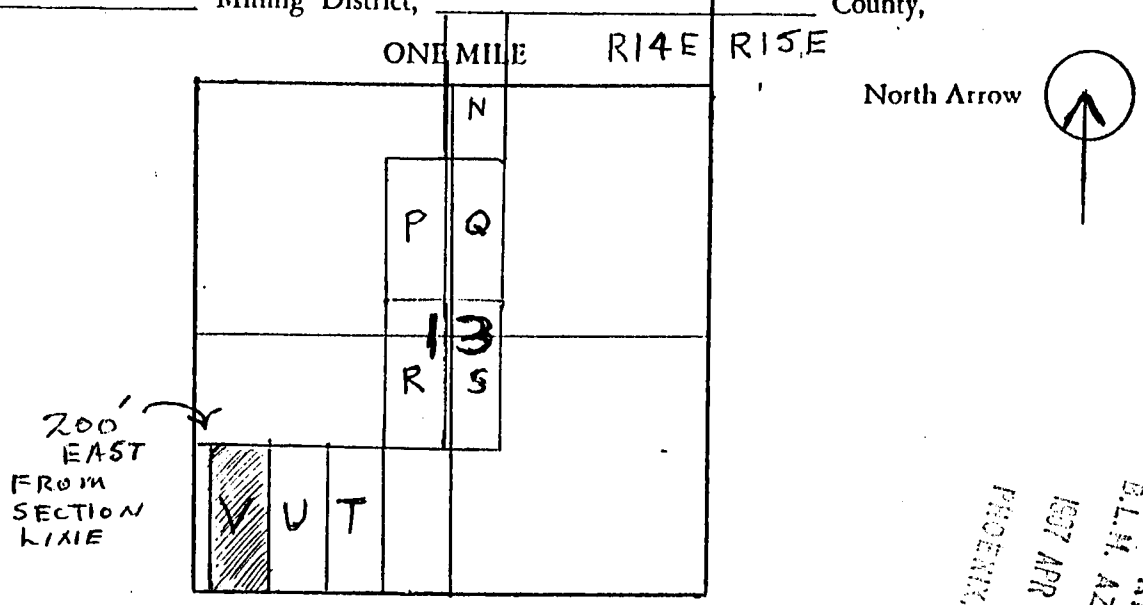
The location of the claim is in Section 13, Township T4S, Range R14E
BANNER Mining District, PINAL County,

If amending or relocating, the previous claim name was _____

_____ recorded in Docket _____, Book _____,

_____ Mining District, _____ County,

MAP



The name and address of the Locator is
Thomas Van Slambrouck
THOMAS E. VAN SLAMBROUCK

Date MAR 9 1987
 RECEIVED
 B.L.M. AZ
 1987 APR 27 12 22
 PHOENIX
 STATE OFFICE

FRANK A. LYNN 3929 E. MAIN #32
Frank A. Lynn MESA, AZ 85205

Signature Name Address City State Zip

A MC 268096

06004

1770-021

07200

STATE OF _____ } ss. I hereby certify that the within instrument was filed and recorded
County of _____, 19____, at _____ M.

Fee No.:

In Docket No. _____, Page _____, at the request of _____

When recorded mail to:
A & B Prospecting
3929 E. Main St.
Mesa, AZ 85206
(602) 832-4524

A & B Prospecting
3929 E. Main St.
Mesa, AZ 85206
(602) 832-4524

Witness my hand and official seal.

County Recorder

Fee: \$

By _____

Deputy Recorder

NOTICE OF MINING CLAIM LOCATION

- Location
- Placer
- Amendment
- Lode
- Relocation
- Millsite
- Tunnelsite

The name of the claim is BARBAROSSA "V"

The date of the location is MARCH 1, 1987

The type of corner and end monuments are 4" x 4" x 4' Post

The bearing and distance between the corners of the claim are beginning at the NE corner of the claim, 1500 feet in a SOUTH direction to the SE corner, then 600 feet in a WEST direction to the S.W corner, then 1500 feet in a NORTH direction to the NW corner, then 600 feet in a EAST direction to the point of beginning.

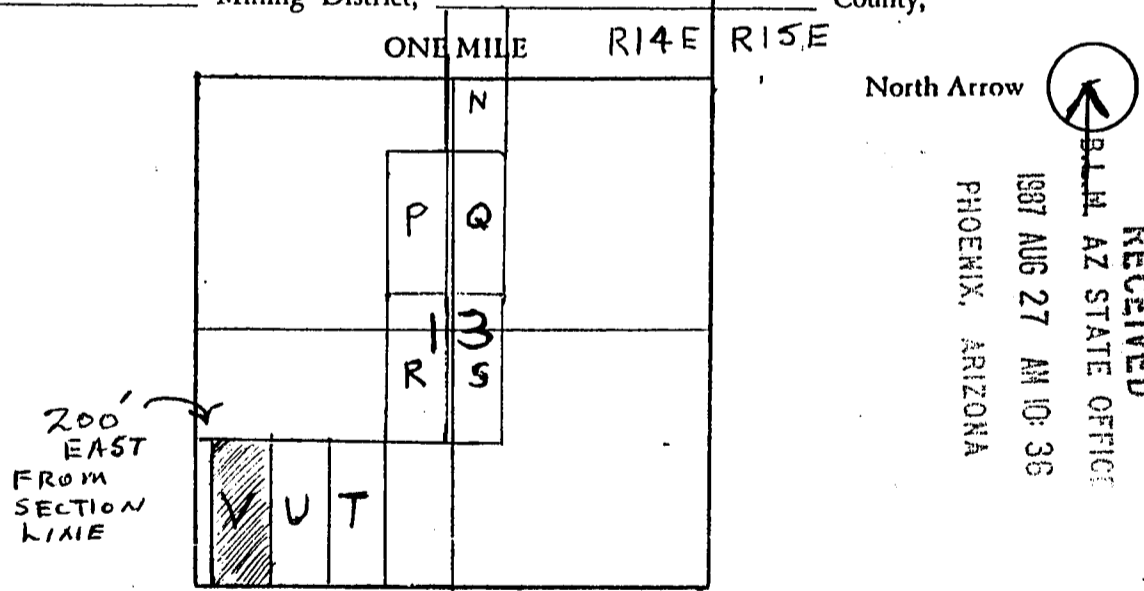
The location of the claim is in Section 13, Township T4S, Range R14E
BANNER Mining District, PINAL County,

If amending or relocating, the previous claim name was _____

_____ recorded in Docket _____, Book _____,

_____ Mining District, _____ County,

MAP



The name and address of the Locator is
Thomas Van Slambrouck
THOMAS E. VAN SLAMBROUCK

Date MAR 9, 1987

FRANK A. LYNN 3929 E. MAIN #32
Frank A. Lynn MESA, AZ 85205

8-31-87) Signature Name Address City State Zip
no date on county records info did not add to computer

A M D 268096

STATE OF _____ } ss. I do certify that the within instrument was _____ and recorded
County of _____, 19____, at _____ M.
In Docket No. _____, Page _____, at the request of _____

Date 3-25-87
Fee No. 1430
Fee 864811
P. 865

When recorded mail to:
A & B PROSPECTING
A. & B Prospecting
3929 E. Main St.
Mesa, AZ 85206
(602) 832-4524

Witness my hand and official seal.

County Recorder
By _____
Deputy Recorder

NOTICE OF MINING CLAIM LOCATION

- Location Amendment Relocation
 Placer Lode Millsite Tunnelsite

The name of the claim is BARBARROSA "W"

The date of the location is MARCH 1, 1987

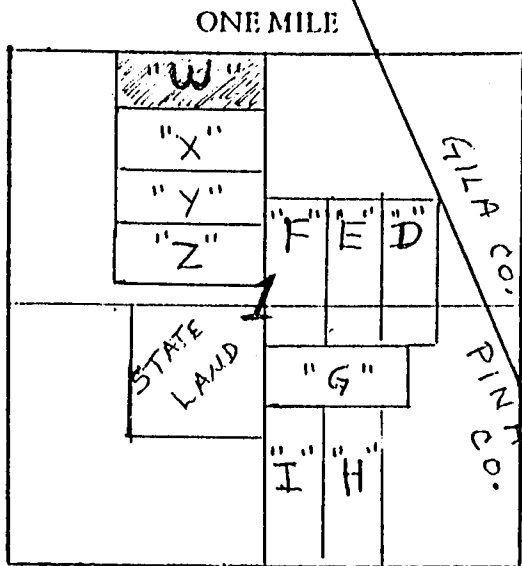
The type of corner and end monuments are 4" x 4' x 4' post

The bearing and distance between the corners of the claim are beginning at the N. W. corner of the claim, 600 feet in a SOUTH direction to the S. W. corner, then 1500 feet in a EAST direction to the S. E. corner, then 600 feet in a NORTH direction to the N. E. corner, then 1500 feet in a WEST direction to the point of beginning.

The location of the claim is in Section ONE, Township T4S, Range R14E
BANNER Mining District, PINAL County,

If amending or relocating, the previous claim name was _____
_____ recorded in Docket _____, Book _____,
_____ Mining District, _____ County,

MAP



North Arrow



RECEIVED
ALTA CO. STATE OFFICE
1987 APR 20 PM 12:22
PHOENIX, ARIZONA

The name and address of the Locator is

Date MAR 9, 1987

Thomas E. Van Slambrouck

THOMAS E. VAN SLAMBROUCK

Frank A. Lynn 3929 E. MAIN #32

FRANK A. LYNN MESEA AZ 85205

Signature

Name

Address

City

State

Zip

STATE OF _____ } ss. I _____ certify that the within instrument was _____ and recorded
County of _____, 19____, at _____ M.
In Docket No. _____, Page _____, at the request of _____

Date: 3-25-87
Dkt. # 1480 Pg 866
Fee # 864812
Fee: \$

When recorded mail to:
A & B PROSPECTING
A & B Prospecting
3929 E. Main St.
Mesa, AZ 85206
(602) 832-4524

Witness my hand and official seal.

County Recorder
By _____
Deputy Recorder

NOTICE OF MINING CLAIM LOCATION

- Location Amendment Relocation
 Placer Lode Millsite Tunnelsite

The name of the claim is BARBARROSA "X"

The date of the location is MARCH 1, 1987

The type of corner and end monuments are 4" x 4' x 4' POST

The bearing and distance between the corners of the claim are beginning at the N. W.

corner of the claim, 600 feet in a SOUTH direction to the S. W.

corner, then 1500 feet in a EAST direction to the S. E. corner,

then 600 feet in a NORTH direction to the N. E. corner, then

1500 feet in a WEST direction to the point of beginning.

The location of the claim is in Section ONE, Township T4S, Range R14E

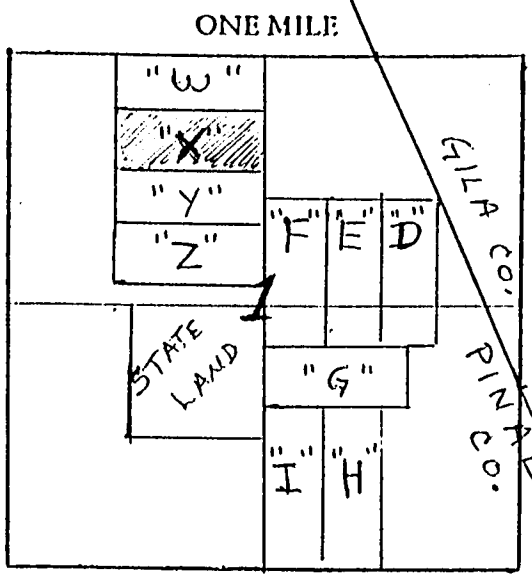
BANNER Mining District, PINAL County,

If amending or relocating, the previous claim name was _____

_____ recorded in Docket _____, Book _____,

_____ Mining District, _____ County,

MAP



North Arrow

RECEIVED
S. L. N. AZ STATE OFFICE
PHOENIX, ARIZONA
1987 APR 20 PM 12:22

Date MAR 9, 1987

The name and address of the Locator is
Thomas E. Van Slambrouck

THOMAS E. VAN SLAMBROUCK

Frank A. Lynn

FRANK A. LYNN

3929 E. MAIN #32

MESA AZ 85205

Signature Name Address City State Zip

STATE OF _____ } ss. I certify that the within instrument was and recorded
County of _____, 19____, at _____ M.
In Docket No. _____, Page _____, at the request of _____

Date 3-25-87
File No. 1430
Pg. 867
Fee: \$ 864813

When recorded mail to:
A & B PROSPECTING
A & B Prospecting
3929 E. Main St.
Mesa, AZ 85206
(602) 832-4524

Witness my hand and official seal.

County Recorder
By _____
Deputy Recorder

NOTICE OF MINING CLAIM LOCATION

- Location Amendment Relocation
 Placer Lode Millsite Tunnelsite

The name of the claim is BARBARROSA "Y"

The date of the location is MARCH 1, 1987

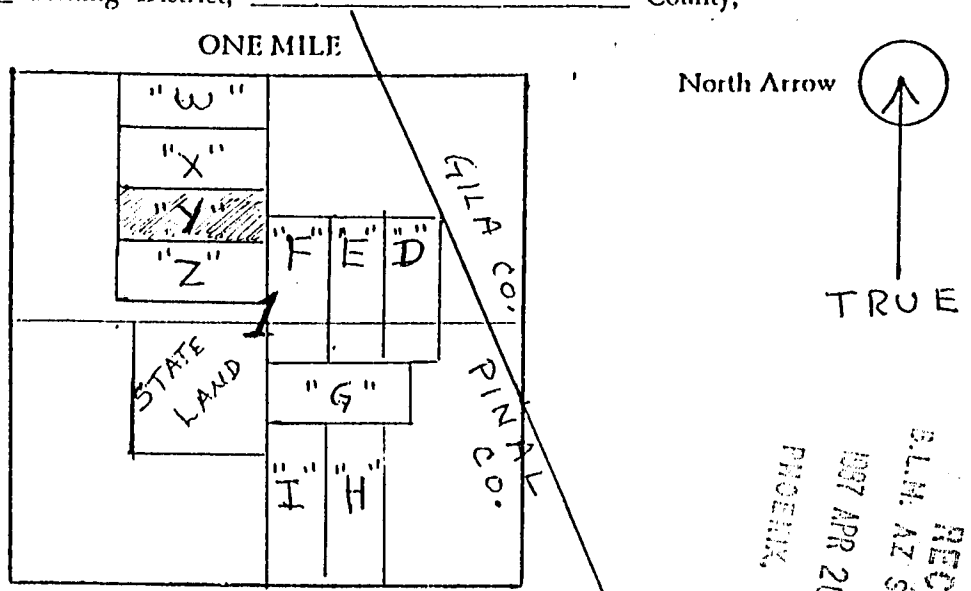
The type of corner and end monuments are 4" x 4' x 4' POST

The bearing and distance between the corners of the claim are beginning at the N. W. corner of the claim, 600 feet in a SOUTH direction to the S. W. corner, then 1500 feet in a EAST direction to the S. E. corner, then 600 feet in a NORTH direction to the N. E. corner, then 1500 feet in a WEST direction to the point of beginning.

The location of the claim is in Section ONE, Township T4S, Range R14E
BANNER Mining District, PINAL County,

If amending or relocating, the previous claim name was _____
_____ recorded in Docket _____, Book _____,
_____ Mining District, _____ County,

MAP



The name and address of the Locator is
Thomas E. Van Slambrouck
THOMAS E. VAN SLAMBROUCK
Frank A. Lynn 3929 E. MAIN #32
FRANK A LYNN MESA AZ 85205

RECEIVED
BLM. AZ STATE OFFICE
1987 APR 20 12:22
PHOENIX, ARIZONA
Date MAR 27 1987

Signature Name Address City State Zip

STATE OF _____ } ss. I do certify that the within instrument was filed and recorded
County of _____, 1987, at _____ M.

In Docket No. _____, Page _____, at the request of _____

Date 3-25-87
Fee No. 1430
Fee 868
86814

When recorded mail to:
A & B PROSPECTING
A & B Prospecting
3929 E. Main St.
Mesa, AZ 85206
(602) 832-4524

Witness my hand and official seal.

County Recorder
By _____
Deputy Recorder

NOTICE OF MINING CLAIM LOCATION

- Location
- Amendment
- Relocation
- Placer
- Lode
- Millsite
- Tunnelsite

The name of the claim is BARBARROSA "Z"

The date of the location is MARCH 1, 1987

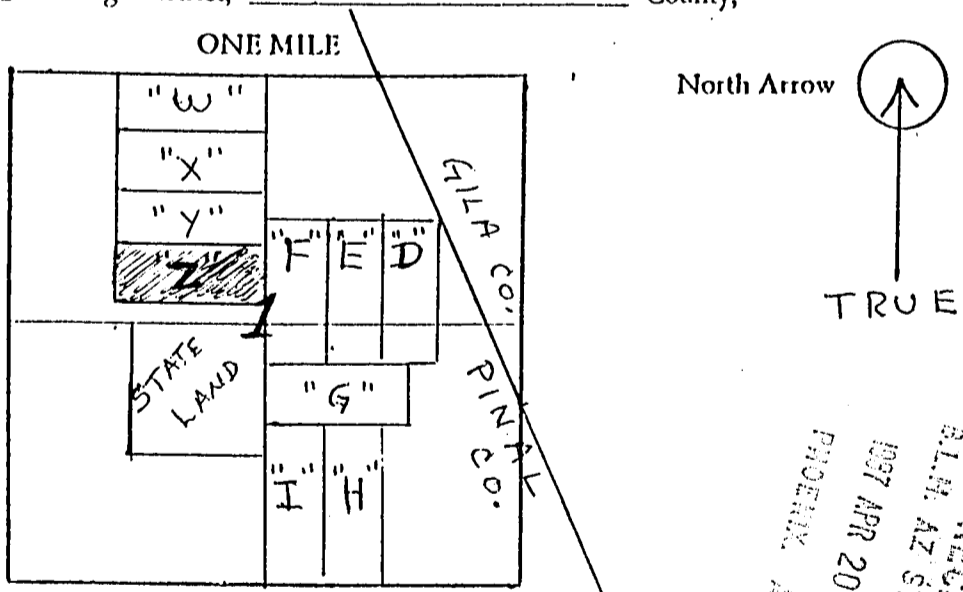
The type of corner and end monuments are 4" x 4' x 4' POST

The bearing and distance between the corners of the claim are beginning at the N. W. corner of the claim, 600 feet in a SOUTH direction to the S. W. corner, then 1500 feet in a EAST direction to the S. E. corner, then 600 feet in a NORTH direction to the N. E. corner, then 1500 feet in a WEST direction to the point of beginning.

The location of the claim is in Section ONE, Township T4S, Range R14E
BANNER Mining District, PINAL County,

If amending or relocating, the previous claim name was _____
_____ recorded in Docket _____, Book _____,
_____ Mining District, _____ County,

MAP



RECEIVED
BLM. AZ STATE OFFICE
1987 APR 20 10:22
PHOENIX, ARIZONA
Date MAR 19 1987

The name and address of the Locator is
Thomas Elan Slambrouck
THOMAS E. VAN SLAMBROUCK
Frank A. Lynn 3829 E. MAIN #32
FRANK A. LYNN MESEA AZ 85205

Signature _____ Name _____ Address _____ City _____ State _____ Zip _____